Surveillance of a Geologic Sequestration Project: **M**onitoring **V**alidation **A**ccounting

Susan D. Hovorka
Gulf Coast Carbon Center
Bureau of Economic Geology
University of Texas at Austin

Management of SECARB

Gulf Coast Carbon Center

University of Texas at Austin

Gulf Coast Carbon Center Sponsors

Other SECARB tests

SECARB coal seam
Geological Survey of Alabama
Virginia Tech

SECARB Plant Daniels
EPRI
Southern Co
ARI

Questions

- What are techniques for MVA?
  - techniques purely (or mostly) research oriented
  - techniques that ensure project integrity
- Do we have MVA techniques that can be used today to ensure the integrity of GS projects and detect leaks if they are occurring?
- What else do we need to learn about MVA?



Role of Monitoring in Regulatory Environment

- Site has been selected, risk assessment favorable, permits received injection started.
- How do we determine that the project is performing correctly?
- Monitor events and thresholds to measure:
  - What is expected is happening
  - What is not expected is not happening
- Correct performance allows
  - injection to continue
  - Receive credits



Monitoring Goals For Commercial Sequestration

Show that:

- Storage capacity and injectivity are sufficient for the volume via history match between observed and modeled
- CO_2 will be contained in the target formation not damage drinking water or be released to the atmosphere
- Know aerial extent of the plume elevated pressure effects compatible with other uses minimal risk to resources, humans, & ecosystem
- Advance warning of hazard to allow mitigation if needed
- Public acceptance provide confidence in safe operation

Modified from J. Litynski, DOE-NETL

Monitoring Program in a Mature Industry

- Standardized, dependable, durable instrumentation
- Reportable measurements
- Possibility of above-background detection:
  - Need for a follow-up testing program
  - Hierarchical approach

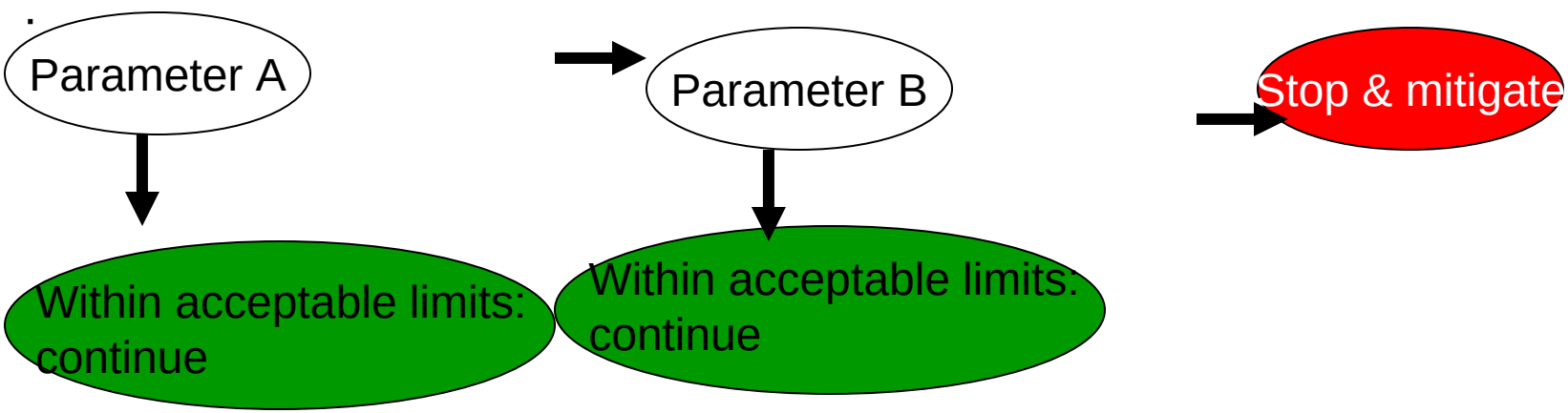

Where to Monitor?

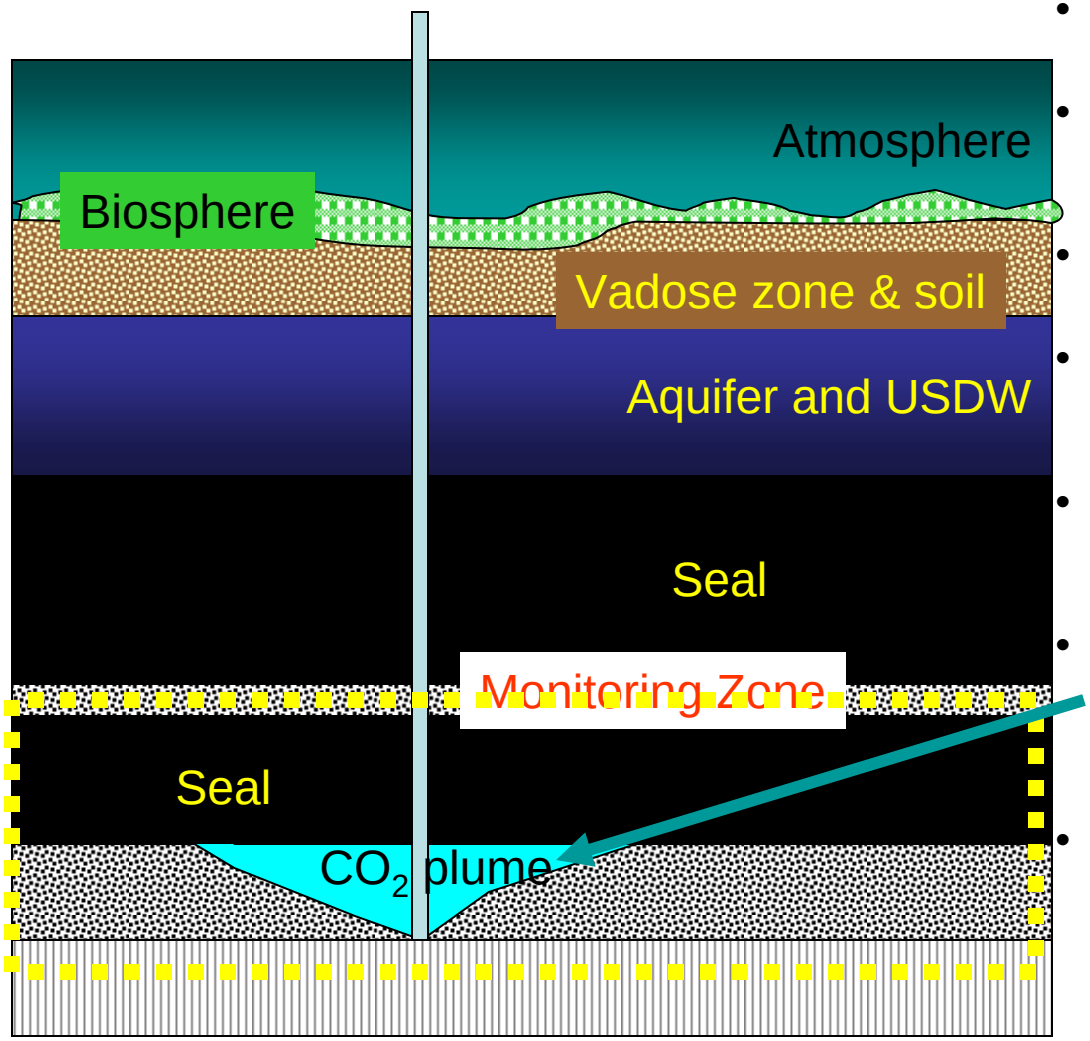

- Atmosphere
  - Ultimate receptor but dynamic
- Biosphere
  - Assurance of no damage but dynamic
- Soil and Vadose Zone
  - Integrator but dynamic
- Aquifer and USDW
  - Integrator, slightly isolated from ecological effects
- Above injection monitoring zone
  - First indicator, monitor small signals, stable.
- In injection zone - plume
  - Oil-field type technologies. Will not identify small leaks
- In injection zone - outside plume
  - Assure lateral migration of CO_2 and brine is acceptable

Two Parameters to Monitor - CO_2 and Elevated Pressure

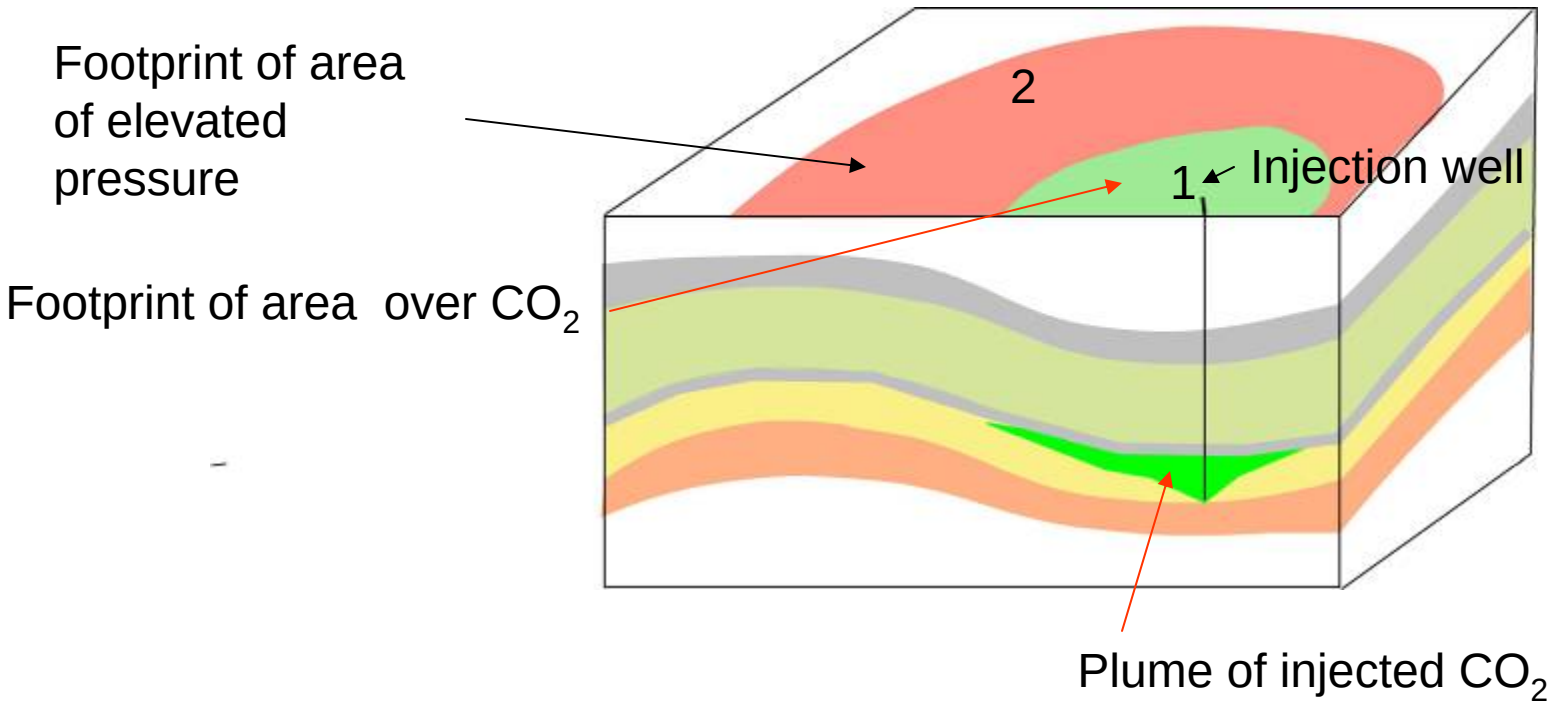

Monitoring Tools

- Detection of CO_2
  - Acoustic, gravity, conductivity, geochemical techniques
  - In injection zone, above injection zone, in water at surface, in atmosphere
- Detection of pressure
  - In injection zone, above injection zone, at surface

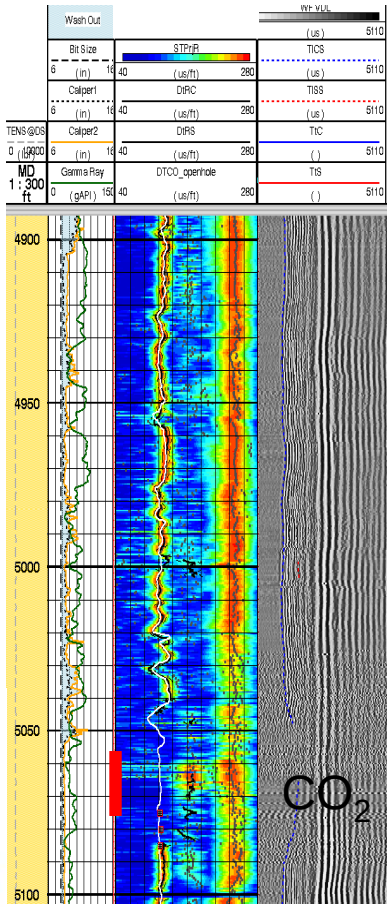

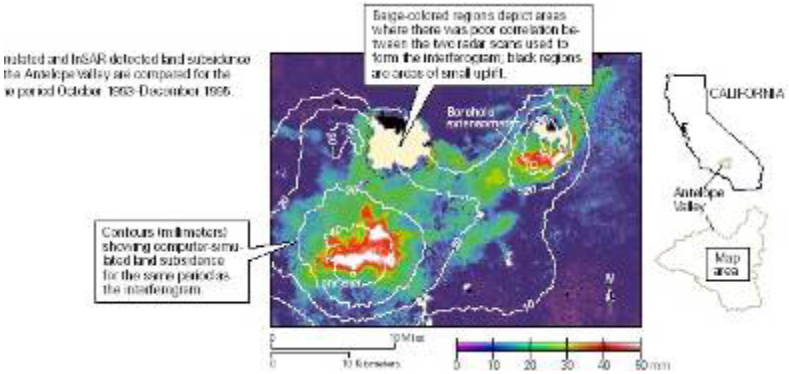

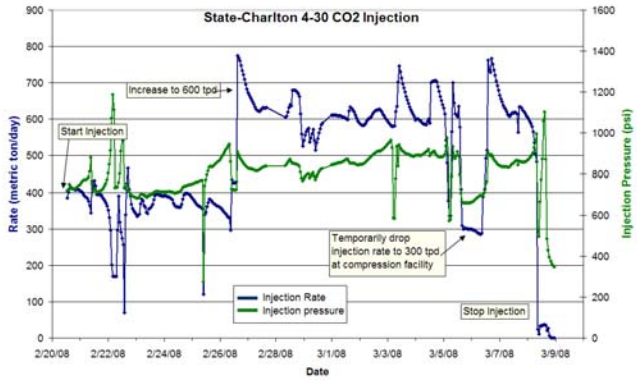

Status of Technique Assessment

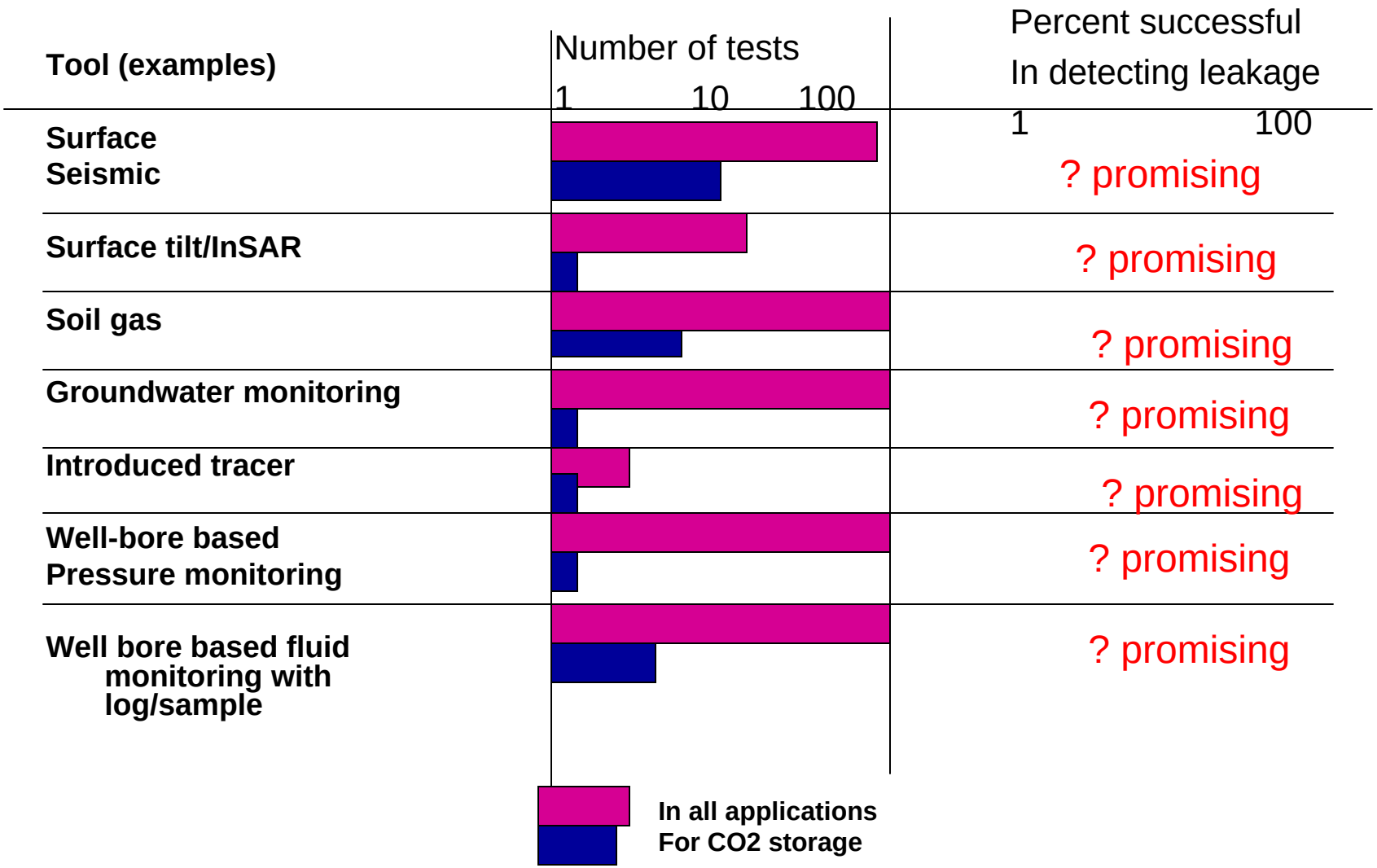

Role of Research now in Process

Test and challenge all assumptions in characterization, modeling, and monitoring

- Are first principles correct?
- What are the “best practices”

Determine best among many options

Assure that these tools are rigorous

A research tool set ≠ commercial tool set

A balanced and phased approach to permitting and monitoring

Phased	Balanced	
Early (now)	Not too restrictive: encourage early entry into CCS – gain experience; Learn by doing	Adequate rigor to assure that early programs do not fail
Mature (As defined by time? Or by injection volume?)	Standardized, parsimonious	Adequately rigorous to assure performance and public acceptance

What else do we need to learn?

- Sensitivity limits of each tool, especially under different geologic environments
- From this, minimum tool set that should be required to verify correct performance of site

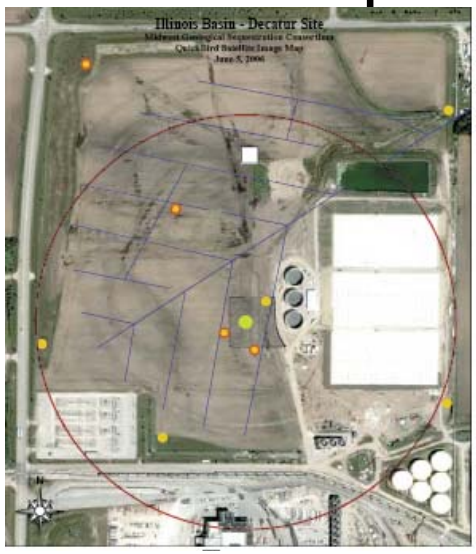

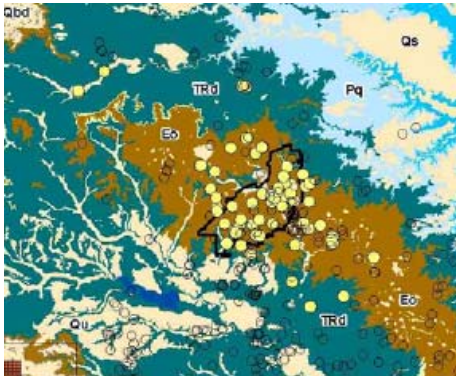

Conclusion

- Diverse tools are available to determine if a site is performing correctly
- Most of these tools have been extensively tested in similar settings and have been or are now being tested at CO_2 sequestration sites
- However, the optimal tool combination for mature projects has not yet been determined
- Stay tuned – progress is being made