SWS-1166-J

Schlumberger

AUDIO LOG

COMPANY DONOHUE, ANSTEY AND MORRILL

WELL METER #1

FIELD DANSVILLE

COUNTY LIVINGSTON **STATE** NEW YORK

COUNTY
FIELD
LOCATION
WELL
COMPANY

LOCATION
NOT AVAILABLE

API SERIAL NO. 31-051-15480
TWP WEST SPARTA

Other Services:
FDC-CNL-GR
DLL-GR
BHC-TTI

Permanent Datum: G.L. ; Elev.: 903
Log Measured From CASING TOP 2 Ft. BELOW Perm. Datum
Drilling Measured From G.L.

Elev.: K.B. -
D.F. -
G.L. 903

Date	9/8/80			
Run No.	ONE			
Depth—Driller	1615			
Depth—Logger (Schl.)	1638			
Btm. Log Interval	1634			
Top Log Interval	490			
Casing—Driller	$8\frac{5}{8}$ @ 505	@	@	@
Casing—Logger	514			
Bit Size	$7\frac{7}{8}$			
Type Fluid in Hole	FORMATION WATER			
Dens. | Visc.	N/A | -			
pH | Fluid Loss	- | - ml	ml	ml	ml
Source of Sample	-			
Rm @ Meas. Temp.	- @ °F	@ °F	@ °F	@ °F
Rmf @ Meas. Temp.	- @ °F	@ °F	@ °F	@ °F
Rmc @ Meas. Temp.	- @ °F	@ °F	@ °F	@ °F
Source: Rmf | Rmc	- |			
Rm @ BHT	- @ °F	@ °F	@ °F	@ °F
TIME Circulation Stopped	200			
TIME Logger on Bottom	2000			
Max. Rec. Temp.	82 °F	°F	°F	°F
Equip. | Location	7654 | BRADFORD			
Recorded By	R. CLAYPOOL			
Witnessed By Mr.	J. KELTZ			

FOLD HERE The well name, location and borehole reference data were furnished by the customer.

Run No.	ONE			
Service Order No.	104369			
API Serial No.	31-051-15480			
Fluid Level	629			

EQUIPMENT DATA

SLP FH 25
SHH AK 88
SLS JC 28
SHH FA 46
CCL AJ 29

SCALE CHANGES

Type Log	Depth	Scale Up Hole	Scale Down Hole

REMARKS:

DUE TO SMOOTH BOREHOLE CONDITIONS AND FLUID FILLED HOLE IT IS HIGHLY LIKELY THAT MOST LARGE AUDIO ANOMOLIES ARE CAUSED BY GAS ENTRY.

CALIBRATION DATA

Speed - F.P.M.		30
GR	BKG. CPS	-
	Source CPS	-
	Tc	-

All interpretations are opinions based on inferences from electrical or other measurements and we cannot, and do not guarantee the accuracy or correctness of any interpretations, and we shall not, except in the case of gross or willful negligence on our part, be liable or responsible for any loss, costs, damages or expenses incurred or sustained by anyone resulting from any interpretation made by any of our officers, agents or employees. These interpretations are also subject to Clause 4 of our General Terms and Conditions as set out in our current Price Schedule.

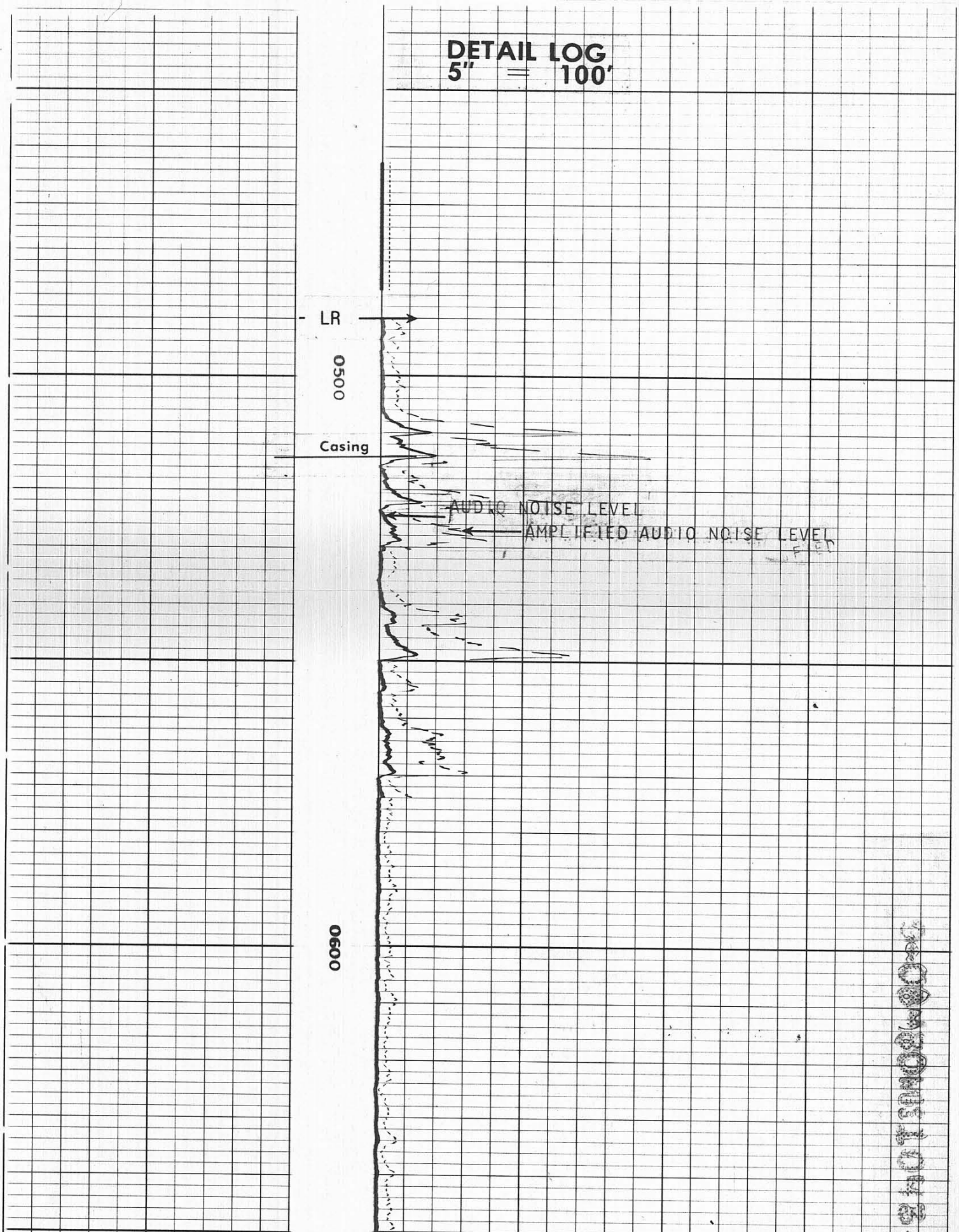

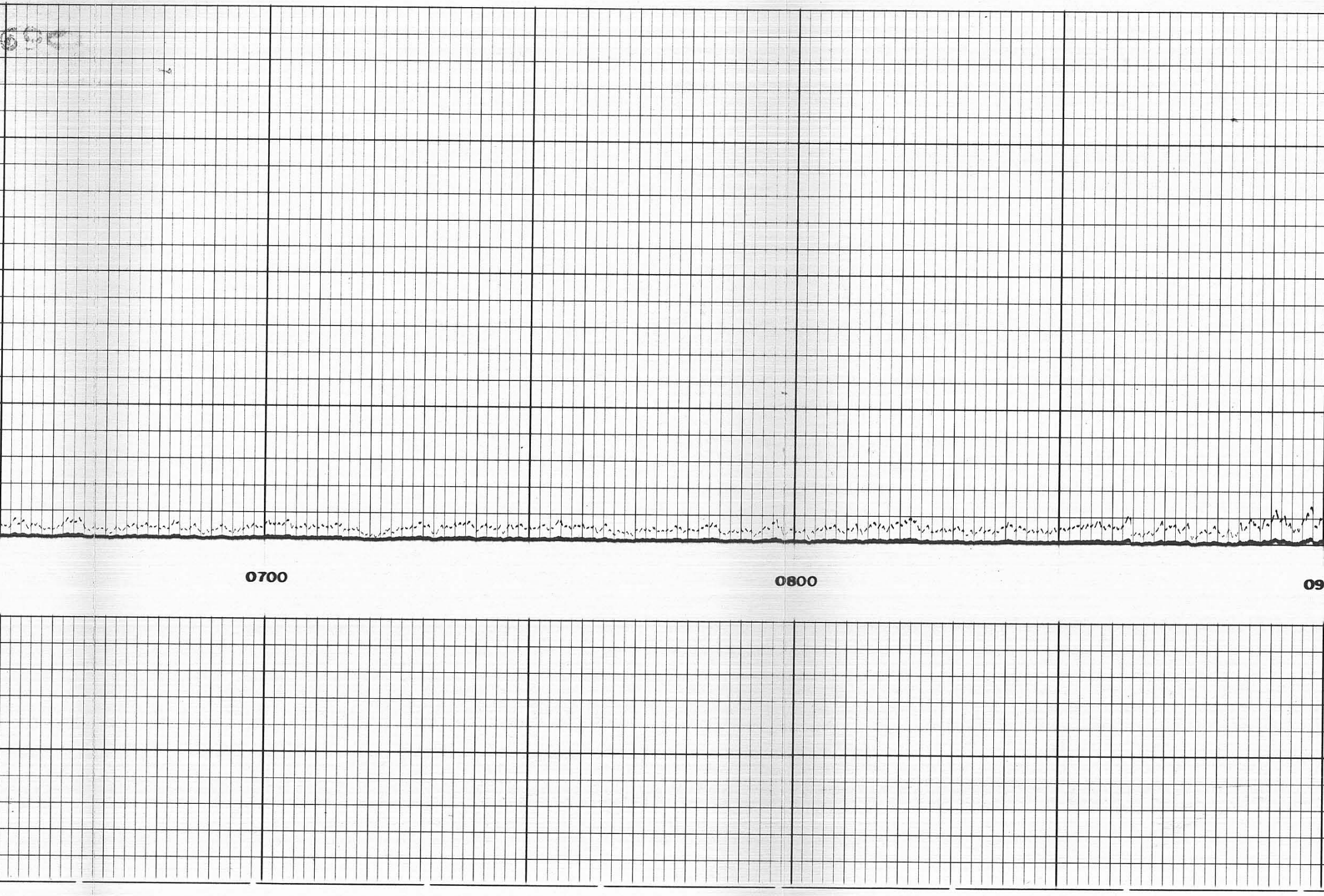

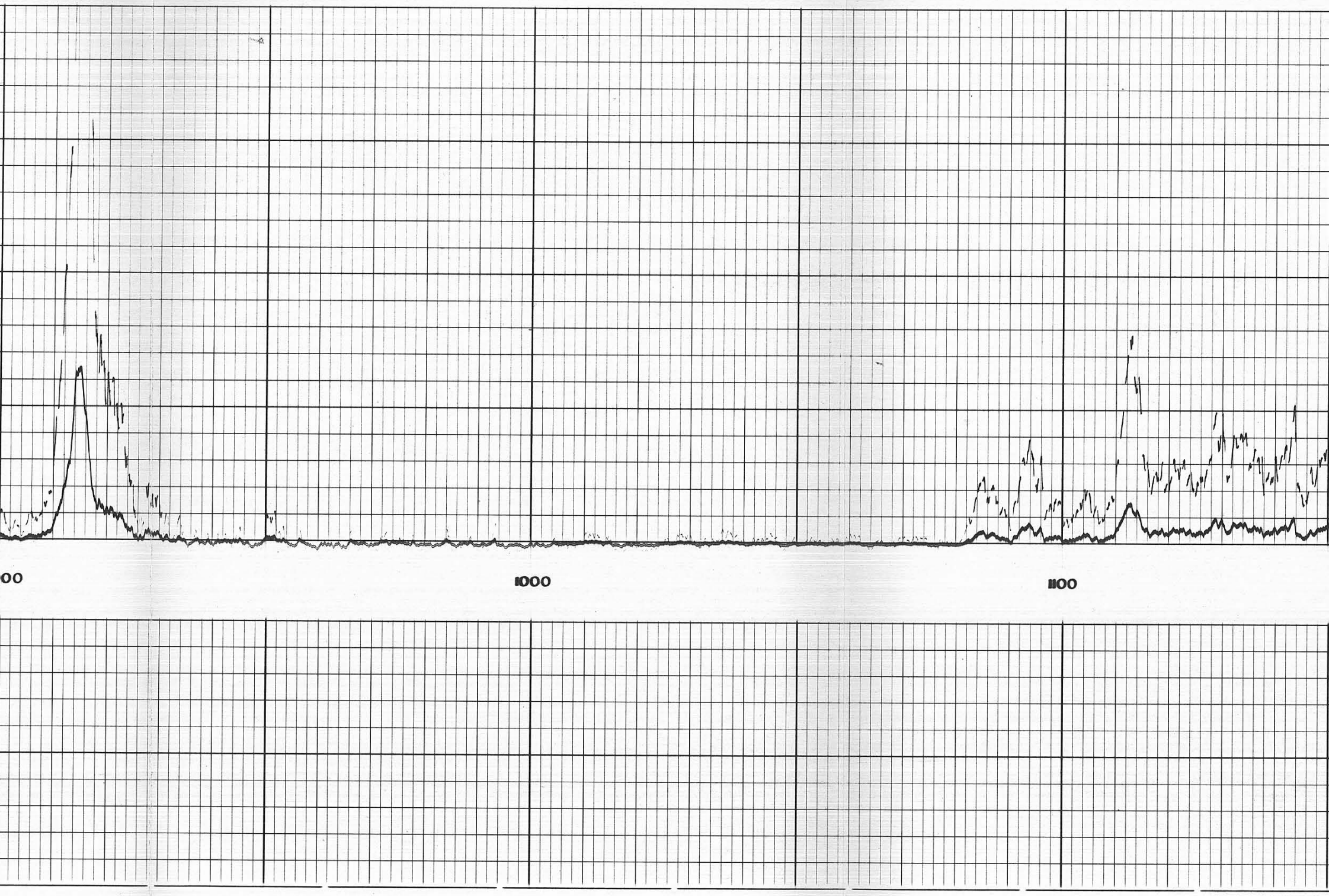

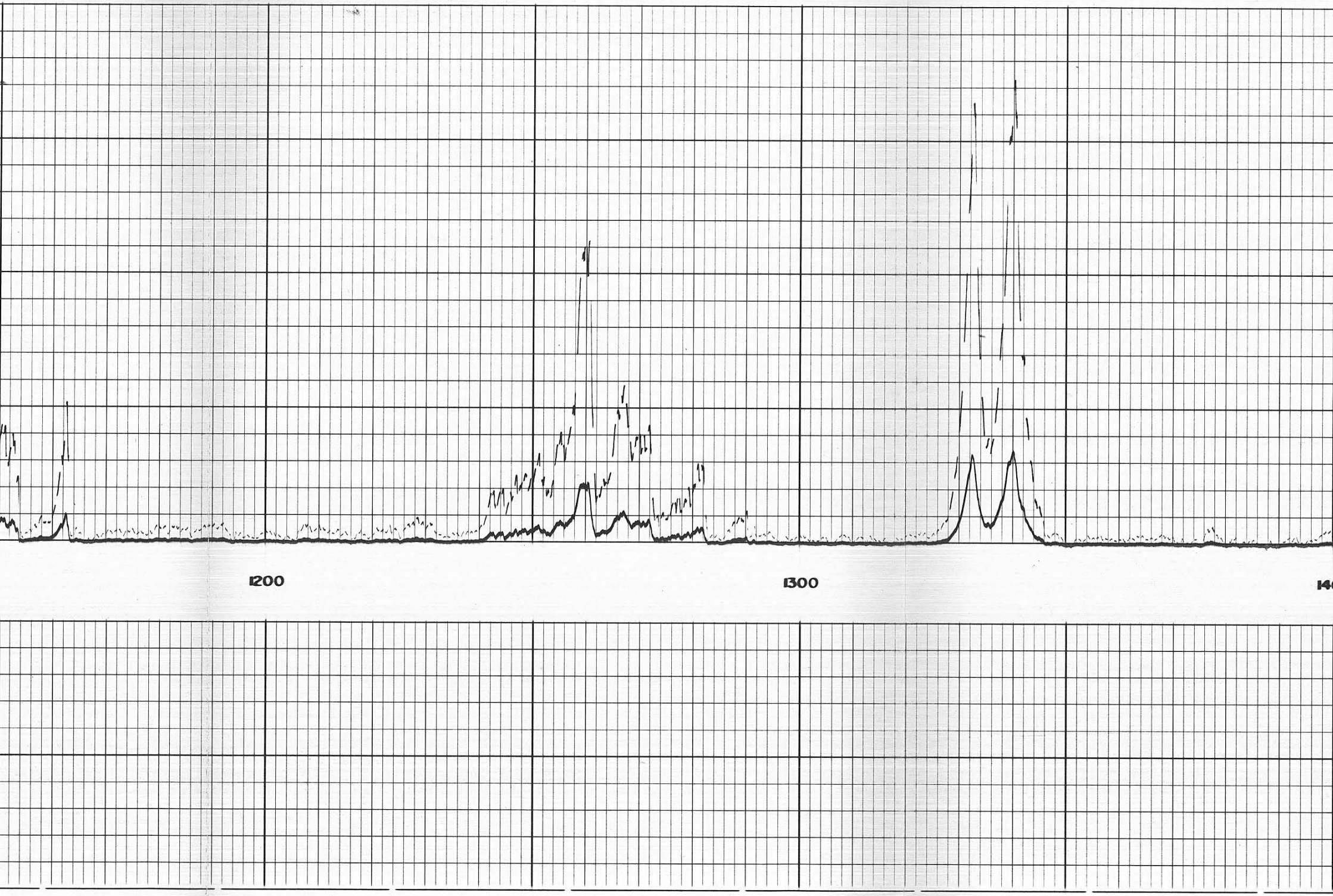

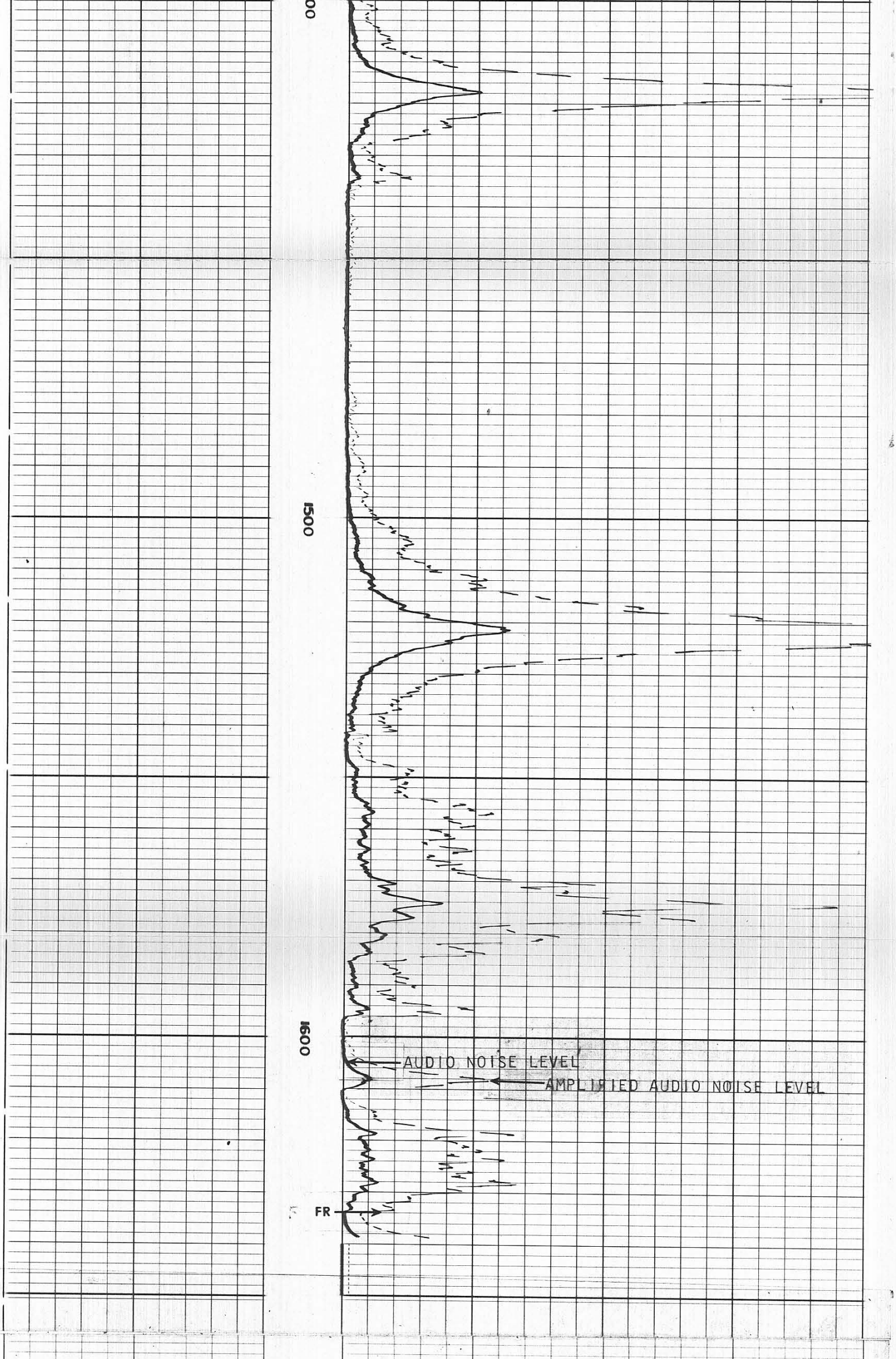

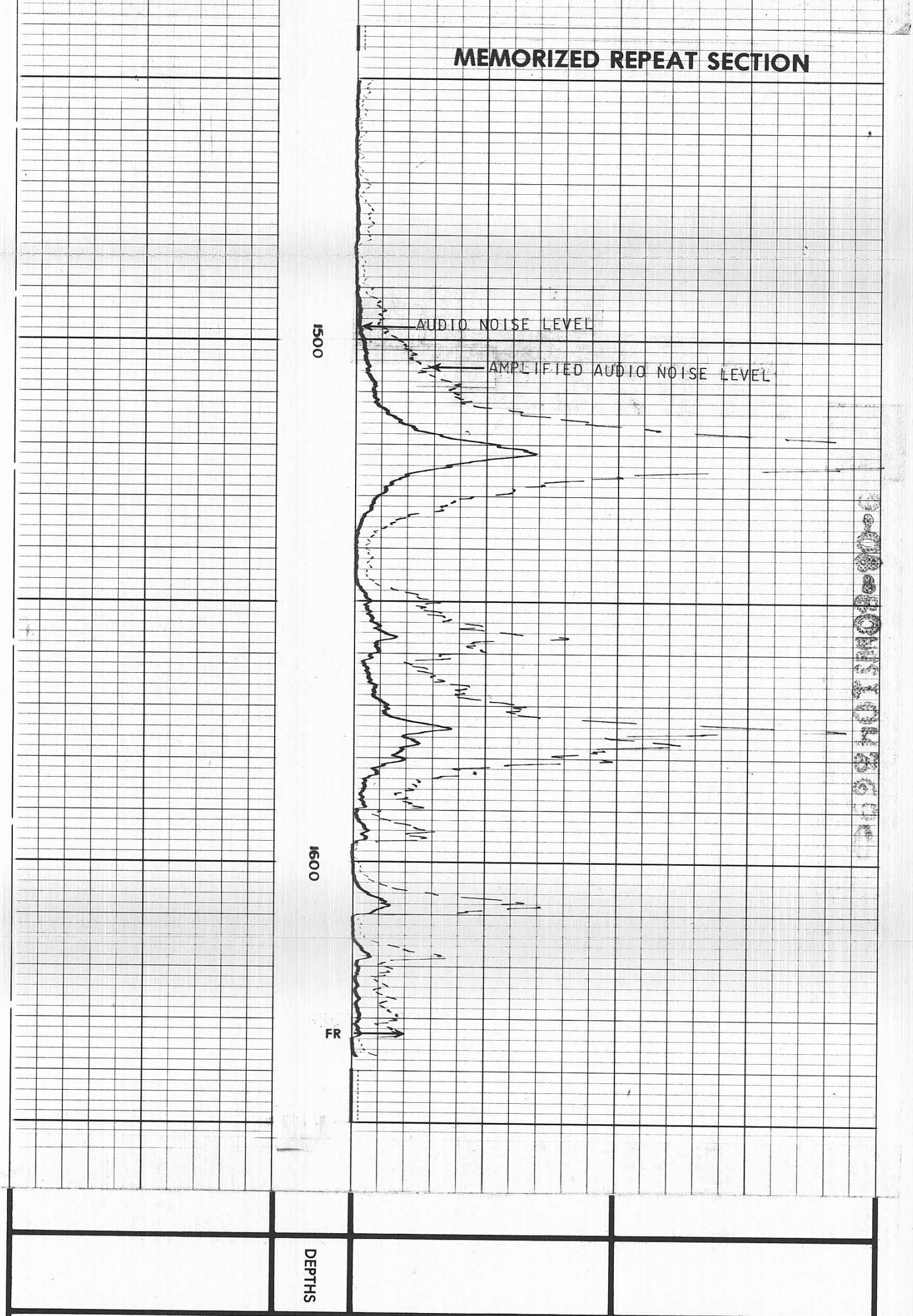

COMPANY DONOHUE, ANSTEY AND MORRILL

WELL METER #1

FIELD DANSVILLE

COUNTY LIVINGSTON STATE NEW YORK

SCHL. TD 1638
DRLR TD 1615

Elev:
KB -
DF -
GL 903

UGR FILE # L482