UGR #287

Catalog of Devonian and deeper tests in central Illinois

David L. Stevenson
John N. Keys
Robert M. Cluff

Catalog of Devonian and deeper tests in central Illinois

David L. Stevenson
John N. Keys
Robert M. Cluff

ABSTRACT

A computer-produced list of approximately 12,900 Devonian and deeper tests in Illinois has been compiled from the records of the Illinois State Geological Survey (ISGS). This volume includes 7,101 oil and gas tests in central Illinois; water wells are excluded. The list includes: well name, location, elevation, total depth, age of the deepest formation penetrated, ISGS sample set number, date drilled, and the availability of geophysical logs. This listing will facilitate the acquisition of deep subsurface data for petroleum exploration and other basic geologic research.

INTRODUCTION

More than twenty years ago the Oil and Gas Section of the Illinois State Geological Survey began to keep a separate set of records for tests drilled through the base of the New Albany Shale Group (Middle Devonian-Kinderhookian). These records became known as the "Devonian and deeper file." The data in the records range from basic items such as well name, location, elevation, and total depth to detailed geologic information such as formation tops and partial sample studies. This file has been used a great deal both by Survey staff members and visitors to the Survey, because it expedites the acquisition of deep subsurface data in Illinois and reduces the need to search the complete drillhole file in the Survey's Geological Records Section.

In 1976, the Illinois State Geological Survey agreed to supply a computer-generated file of data on holes penetrating the New Albany Shale in Illinois as part of the U.S. Department of Energy's (DOE) Eastern Gas Shales Project. The resulting computerized file was largely made possible through partial support from DOE. This publication was compiled from that file and provides a catalog of the locations of Devonian and deeper tests, with information on the availability of basic geological data for each test. We hope that this information will facilitate exploration for deep oil and gas in Illinois and for unconventional energy resources, such as gas in Devonian shales.

SCOPE OF REPORT

Approximately 12,900 Devonian and deeper tests in southern and central Illinois are included in the computerized file. Because of the large number of tests, we have divided the list into two volumes. This volume covers 41 counties in central Illinois, and 7,101 wells are listed; the companion volume, Illinois Petroleum 118, covers 41 counties of southern Illinois. Figures 1 and 2 are based on computer-produced maps showing the locations of all holes covered in this volume. Using these maps, the reader can easily see the density of Devonian drilling in any area.

Because new Devonian test holes are drilled regularly throughout Illinois, a list such as this becomes out of date immediately. Therefore, holes drilled and reported to the Survey after mid-1976 do not appear on the following list (an exact cut-off date in 1976 cannot be specified because many wells completed before a given date are not issued completion tickets for many weeks or even

CONTENTS

Abstract	2
Introduction	2
Scope of report	2
File data	3
References	3
Catalog (counties listed alphabetically)	8
Form letter for corrections	89

Figures

1. Devonian and deeper well locations, eastern area of central Illinois. 4
2. Devonian and deeper well locations, western area of central Illinois. 5
3. Generalized stratigraphic column for Salem and deeper strata in central and southern Illinois. 6

ACKNOWLEDGMENTS

This list was made possible largely through funding by the U.S. Department of Energy to the University of Illinois under contract number EY-76-05-5203 and by the U.S. Energy Research and Development Administration under contract number E-(40-1)-5203.

Lindell H. Van Dyke, Jay Hoeflinger, and other members of the Computer Services staff of the Illinois State Geological Survey directed the encoding, programming, and printing of the file. James A. Noel designed the original computer coding format for the file.

months). It is likely that all Devonian tests drilled through 1975 as well as any tests drilled in early 1976 for which completion tickets were promptly issued are included.

No water wells are included in this file; however, the user should be aware that many of the deep bedrock water wells in central and western Illinois penetrate Devonian or deeper strata, and samples may be available from many of them. Geophysical logs, however, are seldom run in water wells. The northern boundary of the area covered by this file coinicides with the subsurface erosional limit of the New Albany Shale (figs. 1 and 2). Because we believe the main use of this list will be to facilitate oil and gas exploration, the thousands of "Devonian and deeper" holes (most of them bedrock water wells) drilled north of this erosional limit are omitted from this list.

FILE DATA

The data contained in the computer file are listed below:

1. Unique well number, composed of state and county code and county number. Only county number is shown in this publication.
2. Company name, drill hole number, and farm name.
3. Legal location, including section, township, range, and location within section.
4. Elevation of logging reference.
5. Total depth.
6. Age of the deepest formation penetrated.
7. Illinois State Geological Survey sample set number.
8. Date drilled.
9. Availability of geophysical logs.

The holes are grouped by county and are arranged by location (section, township, range). Counties are listed alphabetically.

Figure 3 is a generalized columnar section of Salem (Mississippian) and deeper strata in central and southern Illinois. Only the geologic age of the deepest formation penetrated is shown in this list. If the deepest formation penetrated had not been determined by a geologist, or if there was some question regarding the determination, the column was left blank. The reader is referred to Willman et al. (1975) for detailed information on the age of stratigraphic units in Illinois.

Location of holes

The legal location of each hole is given in the conventional manner: section, township, and range; distance from north or south line (in feet); distance from east or west line (in feet); quarter, quarter, quarter. Deviations from this convention might involve a location given as the center of a quarter, quarter, quarter section. In this case, blanks appear in the spaces normally occupied by the number of feet from the north (south) or east (west) lines. Similarly, if the location is at the corner of a quarter section, blanks appear in the footage columns and the corner is designated under the heading "Corner."

File updating

We want to keep this list as complete and accurate as possible. If the reader notices any errors, we would appreciate being notified so corrections can be made. The form at the back of this publication is for this purpose. The Devonian file will be kept current by adding new data as holes are completed, and supplementary lists, which will include both corrections and data on new drilling, will be published periodically.

REFERENCES

Willman, H. B., et al., 1967, Geologic Map of Illinois: Illinois State Geological Survey, 1:500,000.

Willman, H. B., Atherton, E., Buschbach, T. C., Collinson, C., Frye, J. C., Hopkins, M. E., Lineback, J. A., and Simon, J. A., 1975, Handbook of Illinois Stratigraphy: Illinois State Geological Survey Bulletin 95, 261 p.

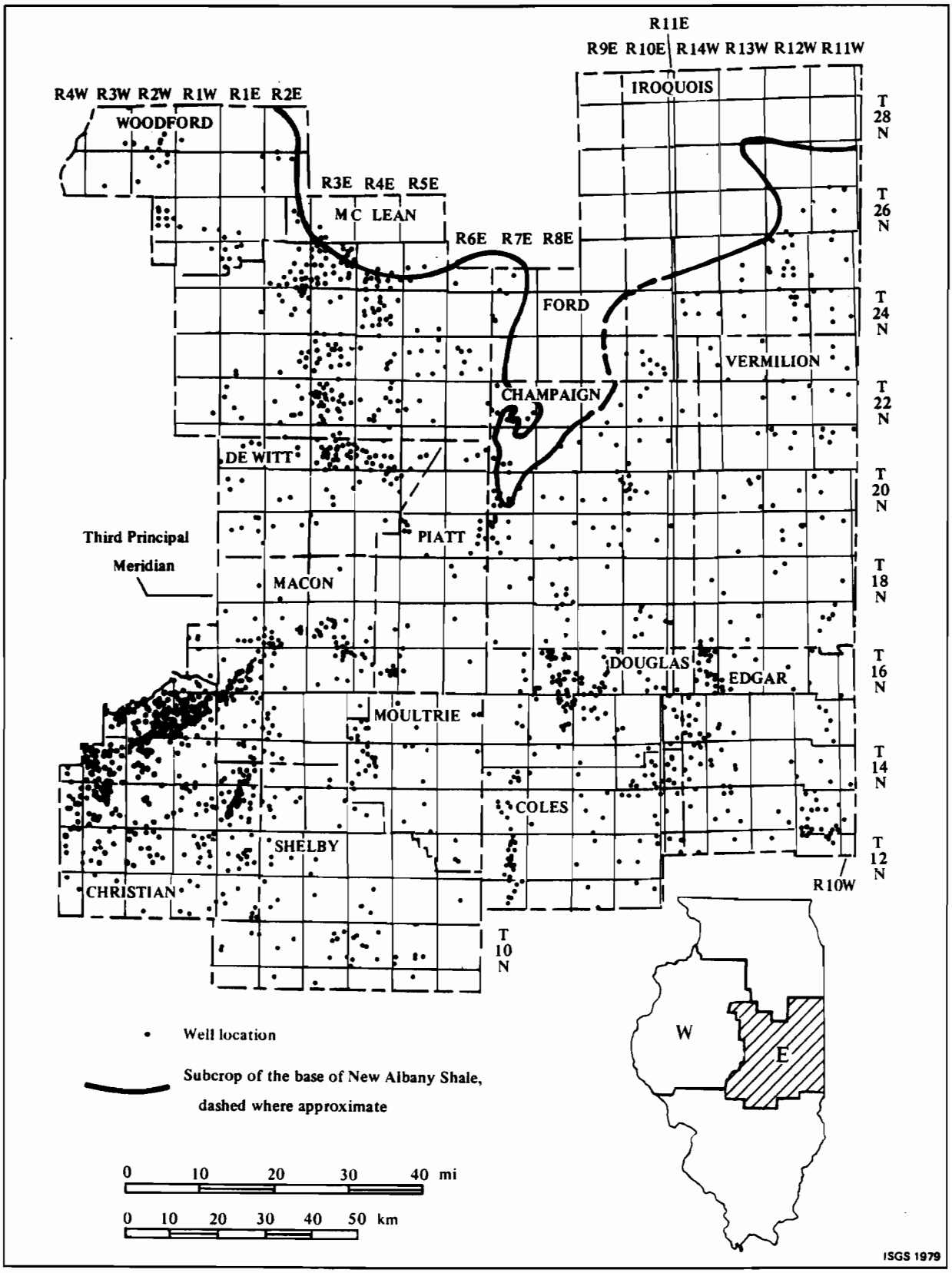

Figure 1. Devonian and deeper well locations, eastern area of central Illinois.

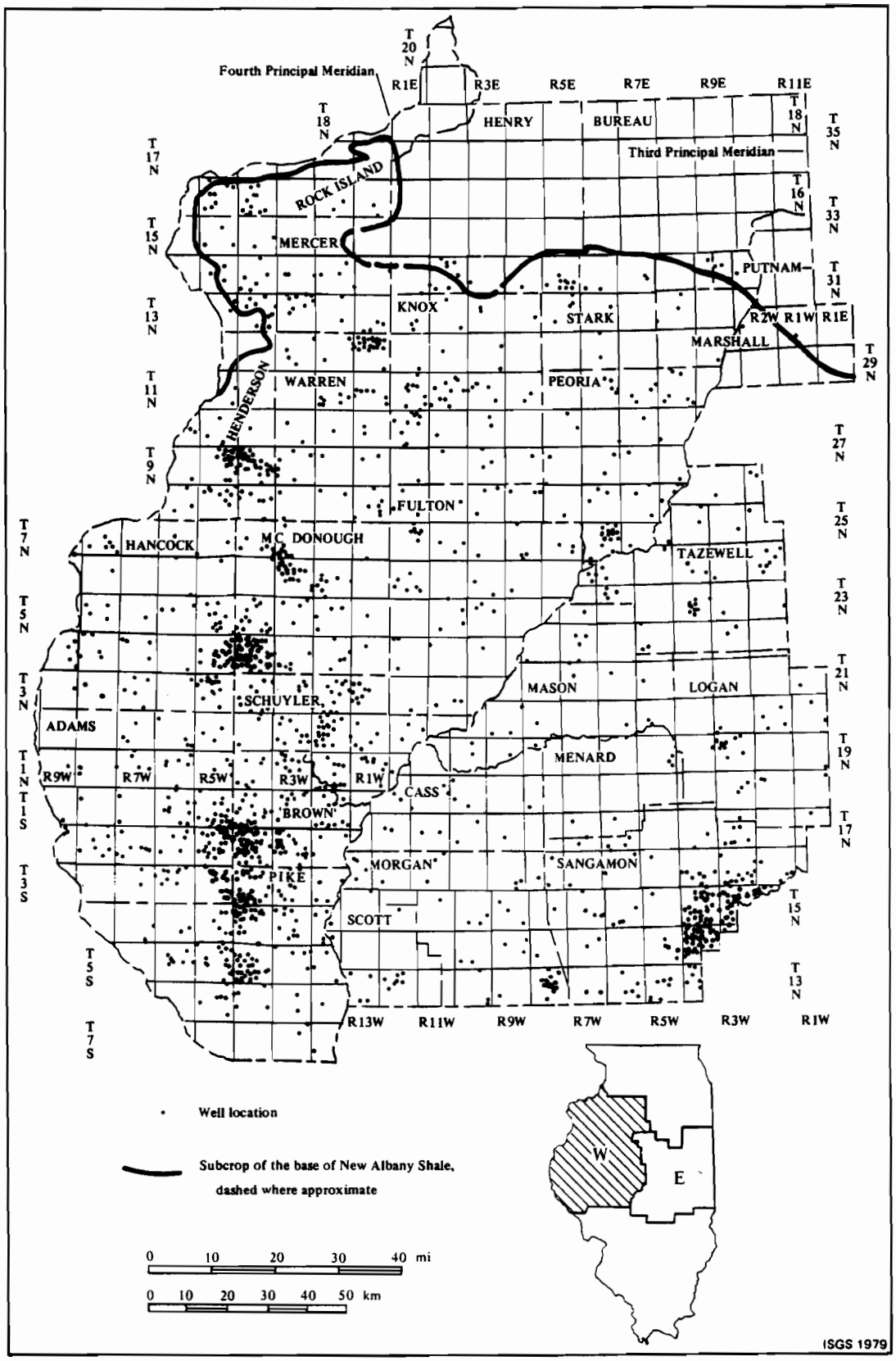

Figure 2. Devonian and deeper well locations, western area of central Illinois.

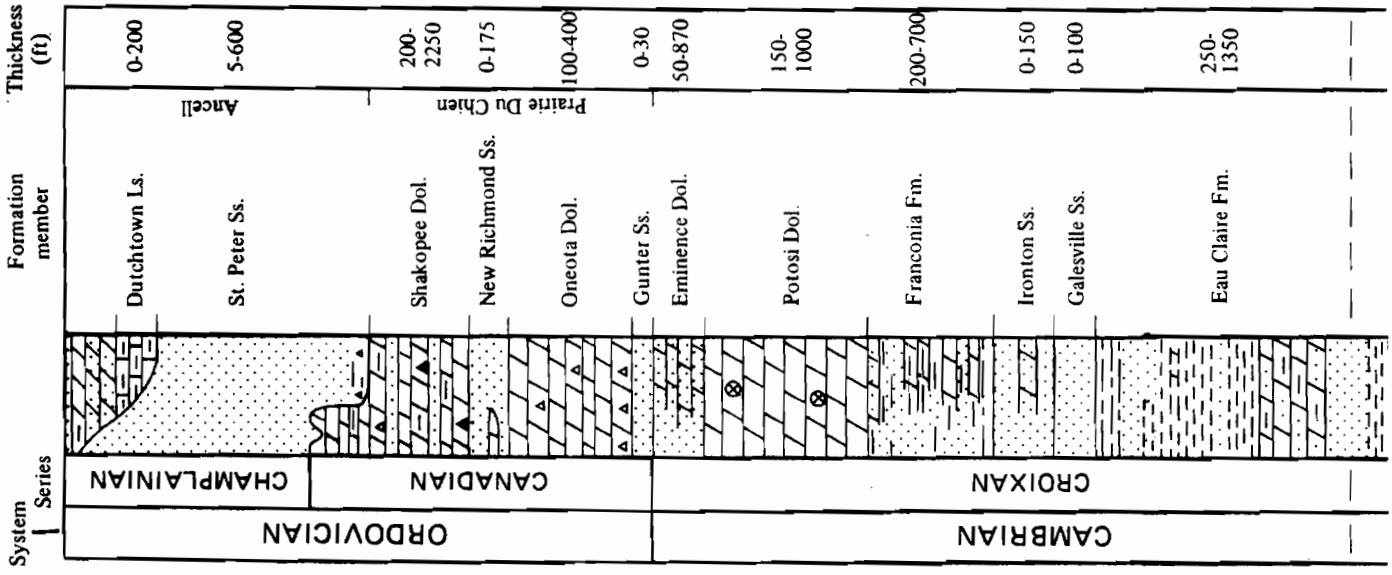
System
Series
Formation member
Thickness (ft)
ORDOVICIAN
CAMBRIAN
CHAMPLAINIAN
CANADIAN
CROIXAN
Dutchtown Ls.
St. Peter Ss.
Shakopee Dol.
New Richmond Ss.
Oneota Dol.
Gunter Ss.
Eminence Dol.
Potosi Dol.
Franconia Fm.
Ironton Ss.
Galesville Ss.
Eau Claire Fm.
Ancell
Prairie Du Chien
0-200
5-600
200-2250
0-175
100-400
0-30
50-870
150-1000
200-700
0-150
0-100
250-1350

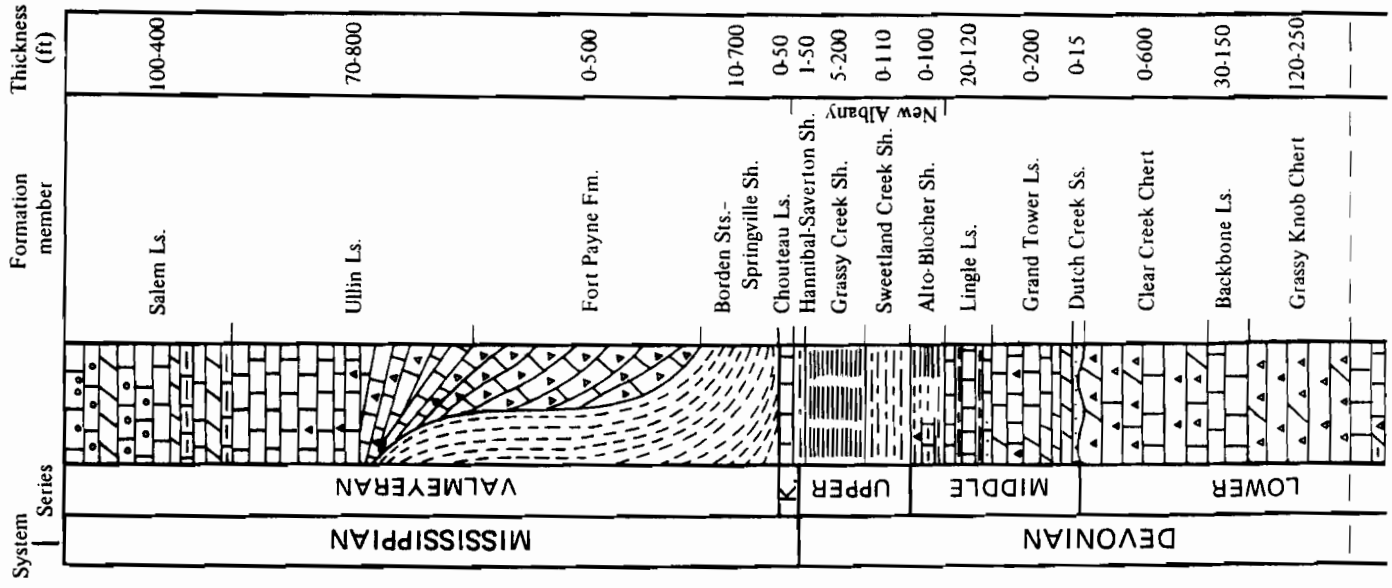
System
Series
Formation member
Thickness (ft)
MISSISSIPPIAN
DEVONIAN
VALMEYERAN
UPPER
MIDDLE
LOWER
Salem Ls.
Ullin Ls.
Fort Payne Fm.
Borden Sts.-Springville Sh.
Chouteau Ls.
Hannibal-Saverton Sh.
Grassy Creek Sh.
Sweetland Creek Sh.
Alto-Blocher Sh.
Lingle Ls.
Grand Tower Ls.
Dutch Creek Ss.
Clear Creek Chert
Backbone Ls.
Grassy Knob Chert
New Albany
100-400
70-800
0-500
10-700
0-50
1-50
5-200
0-110
0-100
20-120
0-200
0-15
0-600
30-150
120-250

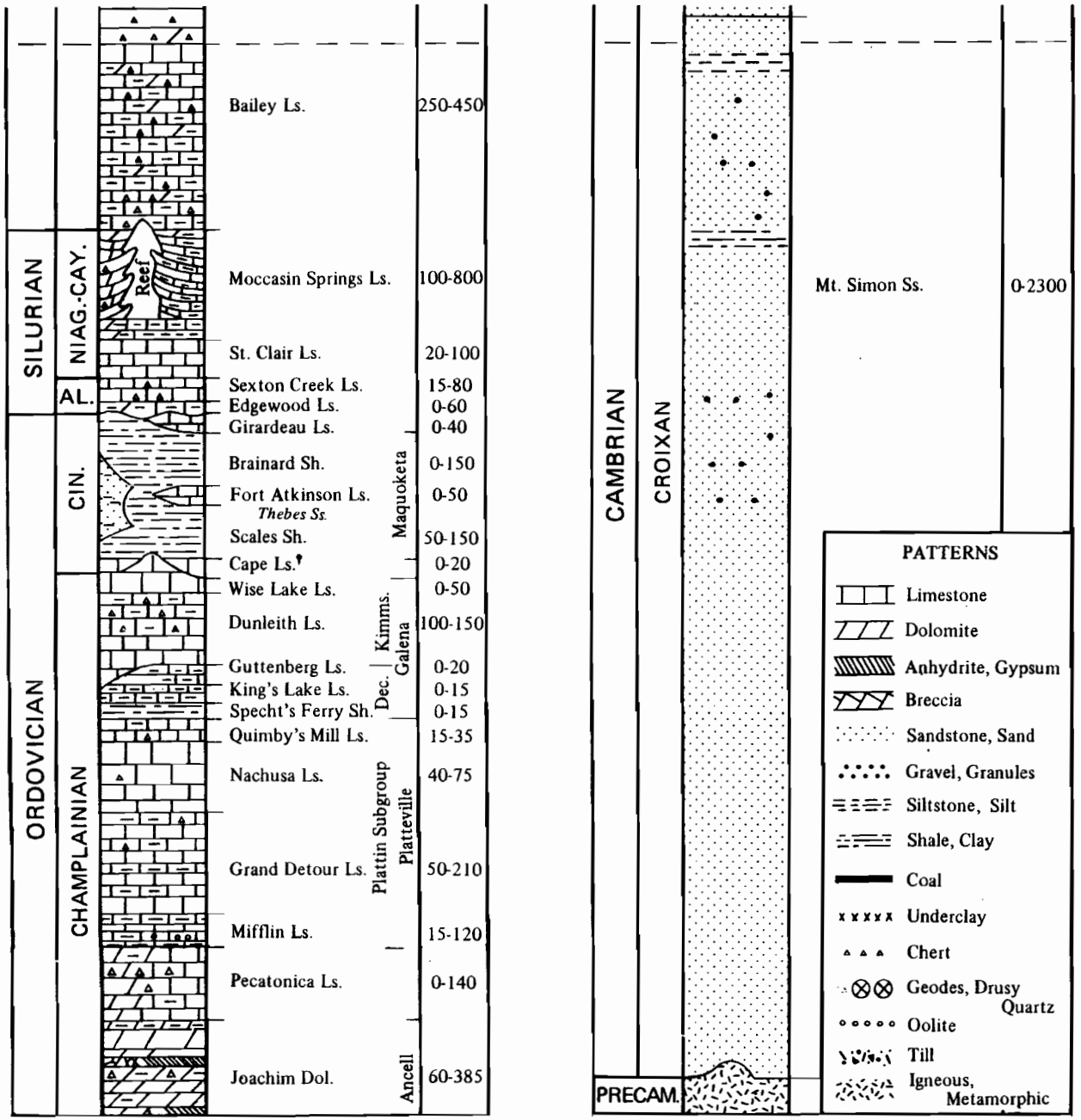

Figure 3. Generalized stratigraphic column for Salem (Mississippian) and deeper strata in central and southern Illinois (after Willman et al., 1967). Abbreviations: K = Kinderhookian; Niag.-Cay. = Niagaran-Cayugan; Al. = Alexandrian; Cin. = Cincinnatian.

County no.	Company or operator	Hole no.	Farm	Sec.	T.	R.	Spot location	Corner	Quarter of Section	Logging ref. elev., (ft)	Total depth (ft)	Age of deepest unit pen.	ISGS sample set no.	Date comp.	Geophys. logs
370	CENTRAL OIL EXPLOR	1	NEWINGHAM	11	1S	5W	330NL	330WL	NE	724	724	CINC	35283	1959	
337	RICHARDSON E V	1	MEWES WALTER	13	1S	5W	330SL	990EL	SW		695	CINC	34625	1959	
431	COLLINS BROS OIL	1	STONEN-SUMMY COM	22	1S	5W	330NL	330EL	SW	734	690	CINC	37757	1960	
588	MCELVAIN CLAUDE	1	HUENAGEL VIVIAN	23	1S	5W	330SL	330WL	SESE	742	696	DEV	53936	1966	
592	MCELVAIN CLAUDE	1	SUMMY H W	23	1S	5W	330SL	330WL	NESW	720	695	SIL	54644	1967	
432	MOORE RICHARD L	1	MOORE RUSSELL	24	1S	5W	330NL	330WL	SE	756	740	CINC	37262	1960	
1039	JUST LUCKY CO	1	SMITH-KNIGHT	24	1S	5W	330NL	330WL	SWSW	742	722			1973	
371	MOORE RICHARD L	2	STEVENS	25	1S	5W	990SL	990WL	SE	736	675	CINC	35219	1960	
577	OBERLING W L	1	OBERLING W L	25	1S	5W	330SL	330EL	NW	741	686	DEV	52407	1965	
854	BEACH ARNOLD	1	OBERLING	25	1S	5W	330SL	330WL	NW	725	691	SIL		1969	
986	MCELVAIN CLAUDE	6	KIRCHMERR	25	1S	5W	330SL	330WL		742	718	SIL		1970	
593	MCELVAIN CLAUDE L	1	KIRCHMER CHARLES	25	1S	5W	330NL	330EL	NENESW	745	686	SIL	54911	1967	
961	MCELVAIN CLAUDE L	5	KIRCHMERR CHARLES	25	1S	5W	330SL	330WL	SWNESW	730	675	SIL		1971	
581	OBERLING W L	2	OBERLING W L	25	1S	5W	330SL	330EL	SWNW	729	687	CINC	53306	1960	
714	MCELVAIN CLAUDE L	2	KIRCHMERR CHARLES	25	1S	5W	330SL	330EL	NESW	741	682	CINC		1968	
844	MCELVAIN CLAUDE L	3	KIRCHMERR CHARLES	25	1S	5W	330NL	330WL	NESW	739	677	SIL	56741	1969	
342	QUINCY 22ND BLDG	1	STEVENS RILEY	26	1S	5W	990NL	330EL	SW	715	714	CINC	34722	1959	
346	BARTOLO ELMER	1	STEVENS DUN	26	1S	5W	990SL	330EL			725	CINC	34862	1959	
987	MCELVAIN CLAUDE	1	STEVENS DUN	26	1S	5W	330SL	330EL		741	736	DEV		1972	
591	MCELVAIN CLAUDE	1	KNOPP	26	1S	5W	1650NL	330EL		731	686	SIL	54623	1967	
332	GUNTER BERT D	1	CONNOR ROY U	27	1S	5W	330SL	330WL	NWSW	763	702	SIL	34412	1959	
396	GUNTER BERT D	1	WEISHEIT	28	1S	5W	330SL	330WL	NW	757	706	CINC	36029	1960	
345	GUNTER BERT D	1	HULTZ BROTHERS	33	1S	5W	330NL	330EL	NWNWSE		651	CINC	34724	1959	
400	BROCK LYLE	2	HULTZ	33	1S	5W	330NL	330WL	SWSE	691	627	CINC	36376	1960	
374	UTTER R	1	BRADY RAY E	33	1S	5W	330NL	990EL			695	SIL	35398	1960	
21148	CARLSON JOHN E	1	BRADY RAY	33	1S	5W	330SL	330WL	NWNE	725	690			1975	
468	PANNELL & HOUSTON	1	KRAUSE COM	34	1S	5W	330SL	330EL		745	659	CINC		1961	
357	STARR RAY F	1	LIERLY FRANK	34	1S	5W	330SL	330EL	NE	0	625	CINC	35148	1959	
401	STARR RAY F	2	LIERLY FRANK	34	1S	5W	330SL	330WL	SENE	758	781	CINC		1960	
413	STARR RAY F	3	LIERLY FRANK	34	1S	5W	330SL	660EL	SENE	745	782	CINC	37316	1960	
422	STARR RAY F	4	LIERLY FRANK	34	1S	5W	330NL	330EL	SENE	738	679	CINC		1960	
463	STARR RAY F	5	LIERLY FRANK	34	1S	5W	330NL	330WL	NESE	744	718	CINC		1961	
380	STARR RAY F	1	KRAUSE FERRIS J	34	1S	5W	340NL	340EL	SESE	744	750	CINC	36030	1960	
428	STARR RAY F	1	WEAR OLLIE	34	1S	5W	650NL	630WL	NE	745	718	CINC		1960	
493	PANNELL & HOUSTON	2	KRAUSE COM	34	1S	5W	330SL	330WL	SESE	745	670	CHMP	41551	1961	
447	STARR RAY F	4	LIERLY ELMO	35	1S	5W	4055L	330EL	SWSW	741	755	CINC		1961	
439	STARR RAY F	1	LIERLY DONALD E	35	1S	5W	330SL	330WL	NWSW	740	666	CINC		1961	
361	STARR RAY F	1	WEAR OLLIE	35	1S	5W	4095L	480WL	NW	740	660	CINC		1960	
436	BECKMAN OIL PROP	1	VOLLBRACHT EST	35	1S	5W	330SL	990EL		696	635	CINC		1961	
441	BECKMAN OIL PROP	2	VOLLBRACHT EST	35	1S	5W	330SL	330WL	SE	735	670	CINC	38753	1961	
448	STARR RAY F	5	LIERLY DONALD E	35	1S	5W	3425L	342WL		741	662	CINC		1961	
391	FOUR STATES OILS GAS	2	LIERLY	35	1S	5W	3315L	1006EL	SW	734	680	CINC		1960	
398	FOUR STATES OILS GAS	1	LIERLY	35	1S	5W	330SL	349EL	SW	733	840	CHMP	35943	1960	
523	CAMERON DAN	3-C	VOLLBRACHT EST	35	1S	5W	330SL	330EL	SWNE	739	700	CINC	43215	1962	
531	LIERLY D ELMO	1	LIERLY	35	1S	5W	335SL	645EL	SW	734	655	CINC		1963	
556	LIERLY D ELMO	2	LIERLY	35	1S	5W	330NL	330EL	SWSW	734	663	CINC		1964	
466	SCHUSTER HENRY	1	CAMPBELL HAZEL	35	1S	5W	330NL	330WL	SENE		710	CINC	41418	1961	
343	RICHARDSON H H	3	PIERCE RICHARD H	36	1S	5W	330SL	990EL	SW		867	CHMP	35862	1959	
338	BECKMAN C ARTHUR	2	PIERCE	36	1S	5W	9405L	360EL	SW	728	660	SIL		1959	
341	BECKMAN ARTHUR C	1	PIERCE	36	1S	5W	330SL	330EL	SW	730	660	SIL	34451	1959	*
330	MOORE RICHARD L	1	STEVENS JAMES	36	1S	5W	3928L	330WL	SESENE	666	611	DEV	34608	1959	
389	T & T DEVELOPERS	1	KLINNER HENRY	12	1N	5W	330NL	330WL		690	718	CINC	35655	1960	
2	MILLER HARRY E	1	MILLER H E	12	1N	5W	1572SL	570WL	SE	620	586		15385	1946	
41	NEAL A W	1	PERRY	15	1N	5W	330NL	660WL	SW		673	CHMP	25799	1955	
4	MEADLEY CHARLES			20	1N	5W			SE	731	725	CINC			
187	GULDEN OIL ASSOC	2	HECOX	21	1N	5W			NENWSW		638	SIL	1218	1931	
5	PEA RIDGE OIL & GAS	1	BELTENS	22	1N	5W			SENENW	732	1129	CHMP			
288	CARLSON JOHN E	1	HIGLEY CARL	23	1N	5W	330SL	660EL	NE	739	720	CINC	35158	1960	
188	BECAMAN C ARTHUR	1	ACKELSON	23	1N	5W	330NL	330EL	SENESW	745	735	CINC	19815	1949	*
189	CARLS ORVILLE	1	ABNBAKER	24	1N	5W	1233L	414WL	NWNW		985	CHMP	19698	1949	
6	INDIAN REFINING	1	REID JOSEPH	24	1N	5W	200WL	200WL	SW		732	CINC		1923	
744	MCELVAIN CLAUDE	1	SEIBEL JOHN	24	1N	5W	330SL	330WL	SENE	742	718	CINC	56241	1969	
516	WILLIAMS CHESTER	1	FLESNER	1	1N	6W	330SL	330WL	NE	712	686	CINC	42829	1962	
365	LIKES ET AL	1	PIERCE	6	1N	6W	330SL	330EL		640	561	CINC	35882	1960	
564	SOCONY MOBIL OIL	A-1		9	1N	6W	295L	90WL	NW		628	CINC	43187	1960	
369	SCHUSTER HENRY	1	HEINE PAUL	10	1N	6W	330NL	990EL	SENE	700	630	CINC	35329	1960	
533	SOCONY MOBIL OIL	A-3		12	1N	6W	190L	175EL	SWSW	725	716	CHMP	43189	1960	
377	MCGARTLAND RAY	1	MARTIN	17	1N	6W	9905L	330EL	SWNE	690	800	CHMP	35689	1960	
21174	NEW JERSEY ZINC CO	J-6	MARTIN W U	17	1N	6W			NENENE	689	801	CHMP		1968	
13	NATIONS GUY	1	DINKLAGGE	33	1N	6W	3605L	360EL		760	978	CHMP	10693	1943	
120	MCCLINTOCK HOMER	1	BRUNS CARL	34	1N	6W	1485L	2260WL		720	1007	CHMP	20254	1950	
21166	BUSHNELL DRLG	7	VLGE OF CAMP POINT	34	1N	6W	1580NL	1920EL	NE	697	1150	CHMP		1962	
479	TENYONDE B E	1	SCHMIDES KAMP	4	1N	7W	330NL	330WL	SE	644	665	CHMP	41086	1961	
534	SOCONY MOBIL OIL	A-4		13	1N	7W	330NL	330EL	SW	670	590	CINC	43168	1961	
535	SOCONY MOBIL OIL	A-5		15	1N	7W	3328L	332WL	NESWNE	670	592	CINC	43185	1961	
462	COLLINS BROS OIL	1	BALDWIN	18	1N	7W	330NL	330EL	SENW	723	825	CHMP	37873	1962	
95	CITIES SERVICE	1	RISCHAR GUS A	20	1N	7W	330NL	330EL	SENW	739	1010	CHMP	30261	1957	
136			DAUGHERTY JOHN	18	1N	8W			NESWSE	590	499	DEV			
618	DIFANI RAYMOND F	1	CRAMM	19	1N	8W	330NL	330EL	SW	630	833	CHMP	55851	1967	
15	WALMAN OIL CO	1	BRADFORD	2	1N	9W			NENE	693	787	CHMP	1269	1932	
141	MENNE LOUIS H	1	SUMMERS HERBERT	13	1N	9W	307NL	304WL	SW	690	465	CHMP	5269	1940	
145	ROBINSON L C	1	FOWLER	12	2N	5W			NESESE	660	1083	CHMP	3461	1939	
366	PABEN H H & ELMER	1	WALKER G S	14	2N	5W	330NL	330EL	NW	693	680	CHMP	35302	1960	
410	PABEN ELMER F	1	PABEN	17	2N	5W	330SL	330WL	SESW	741	875	CHMP	36727	1960	
519	ALBUJU OIL CO	1	LEENERTS	22	2N	5W	330SL	330WL	SESW	695	937	CHMP	43014	1962	
376	JARVIS VERNON D	1	BRUNS HM & ORVILLE	34	2N	5W	990SL	330WL	SE	697	896	CHMP	35462	1960	
155	KING W L	1	KING	6	2N	6W	330SL	500EL	NESW	680	1030	CHMP	21209	1951	
168	VETTE WALTER	1	HASCHEMEYER MARIA	23	2N	6W	330SL	330WL	SESE		665	DEV	22535	1950	
26	SCHUSTER HENRY	1	SCHUSTER HENRY	25	2N	6W	1511SL	744WL		786	770	CINC	5256	1940	
365	HOFMEISTER RALPH	1	HOFMEISTER RALPH	25	2N	6W	9908L	330WL	SE	692	623	CINC	45597	1963	
563	SOCONY MOBIL OIL	A-2		33	2N	6W	175L	352EL	NE	680	681	CINC	43186	1960	
165	NEWLAND GEORGE C	1	HOBSON CHARLES	10	2N	7W			NENWSW	655	974	CHMP	1263	1932	
473	GUNTER BERT G	1	VOLM CECELIA	20	2N	7W	330SL	990WL		564	679	CINC	40959	1961	
175	MEADLEY CHARLES	1	HARDY JOHN	28	2N	7W	560NL	60WL	SWNW	0	850	CINC	3353	1939	
349	VICKERY DRLG CO	1	MEALIFF JOHN	33	2N	7W	330SL	330EL	SWSESE	630	500	CINC	36823	1960	*
179	MALLOY	1	DOUGHERTY THEO	34	2N	7W			SWSWSW	640	780	CHMP	206		
325	MENSEDICK B H	1	BALSAK F	30	2N	8W	330NL	330EL	NWNE	595	677	CHMP	43427	1963	
21153	NEW JERSEY ZINC	J-26	MILLER R A	33	2N	8W			NWNENESW	637	700	CHMP		1968	
166	CURRY B E	1	CURRY	6	1S	5W	192NL	990EL			681	CINC	21796	1951	
412	MCELROY LYNN	1	SEGGELKE	7	1S	5W	330NL	330WL	SESW	720	657	CINC	36421	1960	
93	CONCORD DRLG	1	JEFFERSON JOSEPH	18	1S	5W	330SL	330WL	SESW	735	760	CINC	30060	1957	
368	VOGGETZER A F	1	RUY JOHN	11	1S	5W	330SL	330EL	SW	682	672	CINC	35306	1960	

DEV = Devonian; SIL = Silurian; ORD = Ordovician; CINC = Cincinnatian Series (U. Ord.); CHMP = Champlainian Series (M. Ord.); CAN = Canadian Series (L. Ord.); CAM = Cambrian; and PC = Precambrian.

County no.	Company or operator	Hole no.	Farm	Sec.	T.	R.	Spot location	Corner	Quarter of Section	Logging ref. elev., (ft)	Total depth (ft)	Age of deepest unit pen.	ISGS sample set no.	Date comp.	Geophys. logs
388	BECKMAN C ANTHUR	1	ROBERTS JESSE	36	1S	5W	330SL 480WL		SE		656	DEV	35661	1960	
402	GEYER DON N	1-G	PIERCE	36	1S	5W	330SL 330WL			730	674	CINC	35946	1960	
472	BECKMAN OIL PROPERTI	3	ROBERTS JESSE	36	1S	5W	990SL 330WL		SE	737	656	SIL		1961	
478	BECKMAN OIL PROP	1	KIRCHMEHR	36	1S	5W	330SL 330WL		NE	723	675	SIL	41199	1961	
421	BECKMAN C ANTHUR	1-A	PIERCE RICHARD	36	1S	5W	330SL 290EL		SW	730	675	CINC		1960	
419	BECKMAN C ANTHUR	2	ROBERTS JESSE	36	1S	5W	330SL 990WL		SE	730	675	CINC		1960	
916	MCELVAIN CLAUDE	4	KIRCHMEHR	36	1S	5W	330NL 330WL		NENW	740	687	DEV		1970	
583	HARVEST OIL CO	6	ROBERTS	36	1S	5W	150NL 70WL		NESWSE	725	660	SIL		1966	
589	HARVEST OIL CO	7	ROBERTS	36	1S	5W	685NL 130WL		NESE	726	676			1966	
567	BECKMAN C ANTHUR	3	KIRCHMEHR CHAS	36	1S	5W	990SL 990WL		NE	730	680			1964	
553	BECKMAN OIL PROP	2	KIRCHMEHR CHAS	36	1S	5W	330SL 990WL		NE	748	662	SIL		1963	
568	MEASLEY CHARLES M	1-M	PIERCE RICHARD	36	1S	5W	2080SL 330FL		SW	731	674	SIL		1964	
582	BECKMAN OIL PROP	5	ROBERTS JESSE	36	1S	5W	2330SL 330WL		NWSE	726	655	SIL		1966	
576	HILLS WILLIAM O	2	STEVENS	36	1S	5W	330NL 330EL		SENE	661	592	CINC		1965	
699	HARVEST OIL CO	8	ROBERTS	36	1S	5W	330SL 330WL		NWSE	732	653	DEV		1966	
518	BECKMAN C ANTHUR	4	ROBERTS JESSE	36	1S	5W	180NL 520EL		SWSE	726	666	CINC		1962	
543	BECKMAN OIL PROPERTI	7	PIERCE RICHARD	36	1S	5W	350SL 330EL		NESW	740	666	CINC		1963	
579	WRIGHT EARNEST	4	KIRCHMEHR	36	1S	5W	330NL 330WL		SWNE	730	693	SIL		1965	
572	HAYCRAFT HAROLD C	1	PIERCE	36	1S	5W	3650SL 330EL		NW	731	674	SIL		1965	
524	CAMERON DAN	5-C	PIERCE RICHARD	36	1S	5W	330SL 330EL		SWSW	736	680	CINC		1962	
573	WRIGHT EARNEST	1	KIRCHMEHR	36	1S	5W	3350SL 330WL		NE	725	675	DEV		1965	
1811	KING W L	1	POULTER	9	1S	6W	330SL 330EL		NWNW	662	580			1973	
403	HOWARD M W	1	VOLLBRALHT ROY W	12	1S	6W	330SL 330WL		SESW	765	1020	CHMP	36852	1960	
404	BUFAY OIL CO	1	MORRIS ERNEST J	16	1S	6W	330SL 330WL		SESW	780	830	CHMP	38918	1961	
85	HUSSONG RALPH	1	HUSSONG	20	1S	6W	591NL 349WL		NE		681	DEV	27857	1957	
180	HUSSONG RALPH	1	HUSSONG RALPH	21	1S	6W	675SL 566EL		SWNW	690	780	CINC	9566	1961	
408	HOWARD M W	1	STEINER	24	1S	6W	330NL 330FL		SW	686	625	CINC	36824	1960	
345	N M LEASES INC	1	KUCH NOBLE	33	1S	6W	330NL 330EL		SESE	670	610	CINC	36928	1960	
26	WILLIAMS A L	1	PIEPER	35	1S	6W	990NL 330WL			791	987	CHMP	8513	1962	
423	HOWARD M W	1	HEMME	35	1S	6W	350SL 630FL		NE	620	555	CINC		1960	
558	PEZMAN A L	1-P	HUMME ELMER G	36	1S	6W	330SL 630WL		NWNW	683	977	CHMP	49464	1964	
191			MITTLEBERG FRED	6	1S	7W		SE	SWSWSE		1375			1913	
196	WEBER H N ET AL	1	POWELL	31	1S	7W	460NL 480WL		NE	725	846		473	1927	
502	QUINCY 22ND BLDG	1	TERSTHEIP	31	1S	7W	990NL 330EL		NW	710	827	CHMP		1961	•
204	SCHLICHER WELL CO	1	SINCLAIR PIPELINE	7	1S	8W					495	DEV	25329	1954	
223			PILLATT A B	32	1S	8W			SWSWSE	660	912	CHMP		1913	
232	WEAER H		NATION GUY	36	1S	8W			SWSWSW	601	716			1927	
235	OHIO OIL CO		HUSBAND S A	16	1S	9W			SWSWNE	465	891	CAN	260	1922	
241			SWEET HARRY	25	1S	9W			SESESE		520	DEV		0	
242	CLARK A J		MONROE COLON & CHEMI	27	1S	9W			SESESE	470	1222	CHMP	251	1919	
354	STARR RAY F	6	DONLEY JAMES	1	2S	5W	330NL 380WL		NW		687	SIL		1960	
361	STARR RAY F	1	ALLEN VERNON	1	2S	5W	340NL 340EL		NW		769	CINC		1960	
362	STARR RAY F	5	DONLEY JAMES	1	2S	5W	330SL 330EL		SWNW		747	CINC		1959	
333	STARR RAY F	3	DONLEY JAMES	1	2S	5W	330SL 330FL		SW		689	CINC	34666	1959	
328	QUINCY 22ND BLDG	1	DEWITT	1	2S	5W	330NL 462WL		NE		655	CINC		1959	
349	STARR RAY F	4	DONLEY JAMES	1	2S	5W	500SL 480WL		SE		798	CINC	34729	1959	
347	CALLIHAN MIKE	1	ALLEN CUM	1	2S	5W	330SL 330WL		NW	710	635	SIL	35966	1960	
102	STARR RAY F	1	DONLEY MARY JANE	1	2S	5W	660SL 495WL				683	CINC	31295	1958	
430	CRIDR WAYNE B	2	ALLEN V	1	2S	5W	990NL 330WL		NENW	700	623	CINC		1960	
457	CARSON JOHN E	1	JACKSON CUM	1	2S	5W	990NL 330WL			734	661	CINC		1961	
392	STARR RAY F	7	DONLEY JAMES	1	2S	5W	330SL 990WL		NWNW	730	683	DEV		1960	
418	CRIDR WAYNE B	1	ALLEN V	1	2S	5W	330NL 990EL		NW	725	665	SIL		1960	
480	PETROLINI CORP	1-P	DONLEY JIM	1	2S	5W	330SL 330EL		NWNW	675	680	CINC		1961	
397	BETZ ROBERT	1	NOFTZ COM	1	2S	5W	330NL 330WL			722	670	CINC	35899	1960	
502	BERGSMEIDER DWLG	1	DEWITT	1	2S	5W	990SL 335WL		NE	718	670	CINC	42224	1962	
566	HUISINGTON GEO M	1	DONLEY JAMES	1	2S	5W	360SL 330EL		SWSW	701	654	CINC		1964	
506	PETROLINI CORP	3-P	DONLEY JIM	1	2S	5W	330NL 330WL		SESW	686	597	CINC	42832	1962	
21177	MCELVAIN CLAUDE	1	FRANNEYMAUGH W	1	2S	5W	330SL 330WL		SESW	701	695	CHMP		1977	
510	STARR RAY F	1-B	DONLEY JAMES	1	2S	5W	330SL 330FL		SWSW	734	659	CINC		1962	
532	CRIDR WAYNE W	3	ALLEN VERNON	1	2S	5W	330SL 330WL		NENW	726	655	CINC		1963	
578	MCELVAIN CLAUDE	1	ROBERTS	1	2S	5W	460NL 330WL		NENW	695	629	CINC	53656	1966	
542	NEAL A W	1	DONLEY	1	2S	5W	330NL 380WL		SW	675	611	CINC		1963	
99	STARR RAY F	1	DUDLE HENRY	2	2S	5W	550SL 350EL		SWSE		650	CINC		1950	
324	STARR RAY F	1	DONLEY JAMES	2	2S	5W	330SL 330EL			724	658	SIL		1959	
334	STARR RAY F	3-A	DUDLE WENDELL	2	2S	5W	330NL 650FL		SENE	725	662	CINC	34370	1959	
372	CALLIHAN MIKE	1	NOFTZ CECIL	2	2S	5W	990NL 330EL				625	SIL		1960	
356	STARR RAY F	1	WRIGHT OTIS	2	2S	5W	400SL 480EL		SWNE	722	835	CHMP	34669	1959	
355	STARR RAY F	2	HUSTON DORUS	2	2S	5W	420NL 360WL		SWSW		760	CINC	35141	1960	
501	STARR RAY F	4	WRIGHT OTIS	2	2S	5W	560NL 345FL		NWNE	734	663	CINC		1961	
438	STARR RAY F	3	WRIGHT OTIS	2	2S	5W	340NL 450EL		NWNE	730	679	CINC		1960	
433	AMUNDSON A W	1	NOBLE	2	2S	5W	330NL 330EL		NWSW	730	870	CHMP	36828	1960	
467	STARR RAY F	4	HENDRICKS C A	2	2S	5W	365NL 405FL		NW	736	1074	CHMP	41327	1961	
414	STARR RAY F	8	DONLEY JAMES	2	2S	5W	330NL 330WL		NESE	736	683	CINC	36428	1960	
415	STARR RAY F	2	HENDRICKS C A	2	2S	5W	350SL 330EL		NENW	730	770	CINC		1960	
393	CALLIHAN MIKE	2	ALLEN VERNON COM	2	2S	5W	430SL 330EL		NE	696	688	SIL		1960	
512	STARR RAY F	1-S	DONLEY JAMES	2	2S	5W	330SL 330WL		SESE	732	758	CINC		1962	
513	WRIGHT ERNEST & O	1	WRIGHT	2	2S	5W	330SL 330EL		NWNE	734	662	CINC	42308	1962	
398	CALLIHAN MIKE	2	NOFTZ CECIL	2	2S	5W	330NL 330EL			700	626	SIL		1960	
445	STARR RAY F	5	HENDRICKS C A	2	2S	5W	330NL 330EL		NWNW	743	760	CINC	37948	1961	
394	STARR RAY F	1	HENDRICKS C A	2	2S	5W	330NL 330FL		NW	738	753	SIL	36831	1960	
374	STARR RAY F	1	ROY MORRIS	2	2S	5W	330NL 330FL		SENW	720	750	CINC		1960	
496	BETZ ROBERT A	4	NOFTZ CECIL	2	2S	5W	330SL 340WL		NENE	730	658	CINC	41643	1961	
383	CALLIHAN MIKE	3	NOFTZ CECIL	2	2S	5W	330NL 990EL				660	CINC		1960	
522	WRIGHT ERNEST & O	2	WRIGHT	2	2S	5W	450NL 380EL		NWNE	710	665	CINC	43015	1962	
416	STARR RAY F	2	WRIGHT OTIS	2	2S	5W	330NL 330WL		NE	730	719	SIL		1960	
546	WRIGHT ERNEST & O	5	WRIGHT	2	2S	5W	330NL 330FL		SWNE	721	661	CINC		1963	
547	BETZ ROBERT A	3	ALLEN	2	2S	5W	330SL 330WL		SENE	722	646	SIL		1963	
525	WRIGHT ERNEST & O	3	WRIGHT	2	2S	5W	350NL 330WL		NE	730	719	CINC		1962	
21996	KING W L	1	NOFTZ K W	2	2S	5W	330SL 360WL		NENE		656				
537	WRIGHT ERNEST & O	4	WRIGHT	2	2S	5W	330NL 354WL		NE	737	664	CINC		1963	
21117	WRIGHT EARNEST	1W	HENDRICKS	2	2S	5W	340NL 330EL		NW	735	664			1975	
21455	CARLSON JOHN	4	WRIGHT EARNEST	2	2S	5W	330SL 660EL		NWNE	735	665			1974	
557	WRIGHT ERNEST & O	6	WRIGHT	2	2S	5W	330SL 330WL		NWNE	734	673	CINC		1964	
535	DAYTON WARD W	1	LIEHLT	3	2S	5W	330SL 330WL		NWSW		670	SIL	36588	1959	
379	STARR RAY F	1	SMITH GEORGE W	3	2S	5W	330NL 330EL			742	764	CINC	36833	1960	
384	CRANK GERALD L	1	PADGETT	3	2S	5W	330NL 990WL		NE	738	672	CINC		1964	
344	RICHARDSON E V	1	MOWEN HENRY	4	2S	5W	330SL 330EL		SWSW	693	860	CHMP	35051	1959	
315	RURISON W F	1	KESINER CUM	5	2S	5W	420NL 330WL		SE	596	491	CINC	31382	1958	
321	STARR RAY F	1-A	DUDLE WENDELL	11	2S	5W	460NL 330FL				651	SIL		1959	
364	STARR RAY F	1	HUSTON DORUS	11	2S	5W	330SL 500FL		NW	730	745	CINC	34668	1959	
338	STARR RAY F	2-A	DUDLE WENDELL	11	2S	5W	330SL 330EL		NENE	725	660	SIL	34667	1959	
98	WULIZ DONALD W	1	DUDLE WENDELL	11	2S	5W	330NL 330EL				660	SIL	36678	1957	

DEV = Devonian; SIL = Silurian; ORD = Ordovician; CINC = Cincinnatian Series (U. Ord.); CHMP = Champlainian Series (M. Ord. I); CAN = Canadian Series (L. Ord.); CAM = Cambrian; and PC = Precambrian.

County no.	Company or operator	Hole no.	Farm	Sec.	T.	R.	Spot location	Corner	Quarter of Section	Logging ref. elev. (ft)	Total depth (ft)	Age of deepest unit pen.	ISGS sample set no.	Date comp.	Geophys. logs
181	STARR RAY F	2	DUDLE HENRY	11	2S	5W	350NL 330WL		NENE		857	CINC		1958	
322	STARR RAY F	1	LIERLY RUSSELL	11	2S	5W	500NL 330EL		NWNE	720	870	CINC	34304	1959	
385	STARR RAY F	3	HUSTON DONUS	11	2S	5W	550NL 330EL		SW		745	CINC	36032	1960	
461	STARR RAY F	4	HUSTON DONUS	11	2S	5W	450SL 570WL		SENW	750	742	CINC	41085	1961	
458	STARR RAY F	1	LIERLY-HUSTON COM	11	2S	5W	330SL 330WL		NE	730	877	CHMP		1960	
467	BRAUN HILBERT R	1-A	HUSTON DONUS	11	2S	5W	990SL 330EL		NW	737	740	CINC	40882	1961	
520	STARR RAY F	1-A	HUSTON DONUS	11	2S	5W	330SL 350EL		NW	737	752	CINC	43013	1962	
476	STARR RAY F	3	LIERLY RUSSELL	11	2S	5W	350NL 330EL		SE	742	760	CINC		1961	
503	C & W OIL CO	1	HUSTON	11	2S	5W	270SL 430EL		SENW	725	652	SIL	50004	1964	
540	MCELVAIN CLAUDE	1	DUDLE	11	2S	5W	700NL 330EL			724	655	CINC		1963	
323	STARR RAY F	5-A	DUDLE WENDELL	12	2S	5W	330NL 330WL		NENW	725	646	SIL	34011	1959	
351	STARR RAY F	1	LUDDERBACK CHESTER	12	2S	5W	330NL 400EL		SWSE		745	CINC	34718	1959	
363	STARR RAY F	6-A	DUDLE WENDELL	12	2S	5W	420NL 350EL		NW		658	CINC		1959	
387	ANCHOR PRODUCTION CO	2	SNOW	12	2S	5W	990NL 330EL		NWNW	730	655	SIL	35072	1960	
353	STARR RAY F	4	MILLIRON MILDRED	12	2S	5W	330SL 500EL		NENE		664	CINC	35142	1959	
368	STARR RAY F	3	MILLIRON MILDRED	12	2S	5W	520SL 350EL		NWNE	705	649	SIL		1959	
359	STARR RAY F	7-A	DUDLE WENDELL	12	2S	5W	330SL 330EL		NENW	710	671	CINC		1959	
459	STARR RAY F	10	DUDLE WENDELL	12	2S	5W	430SL 330WL		NE	702	657	CINC		1961	
484	STARR RAY F	11	MILLIRON MILDRED	12	2S	5W	650SL 650EL		NENE	650	587	CINC		1961	
468	STARR RAY F	11	DUDLE WENDELL	12	2S	5W	360NL 330EL		SENW	717	660	CINC		1961	
497	STARR RAY F	12	MILLIRON MILDRED	12	2S	5W	330NL 330WL		NENE	640	582	CINC		1961	
482	STARR RAY F	6	MILLIRON MILDRED	12	2S	5W	390SL 330WL		SENE	683	676	CINC		1961	
481	BETZ ROBERT A	5	LUDDERBACK CHET	12	2S	5W	400NL 990WL		SE	664	680	CINC	39767	1961	
478	STARR RAY F	9	MILLIRON MILDRED	12	2S	5W	550SL 330WL		NENE	792	660	CINC		1961	
463	STARR RAY F	7	MILLIRON MILDRED	12	2S	5W	350SL 350EL		NE	720	675	SIL	39564	1961	
499	BETZ ROBERT A	4	LUDDERBACK CHET	12	2S	5W	990NL 330EL		SE	710	650	CINC	41568	1961	
464	STARR RAY F	8	MILLIRON MILDRED	12	2S	5W	350NL 380EL		SENE	722	672	SIL		1961	
488	STARR RAY F	10	MILLIRON MILDRED	12	2S	5W	330SL 330WL		NENE	657	693			1961	
475	STARR RAY F	2-A	MILLIRON MILDRED	12	2S	5W	330SL 375WL		NWNE	704	655	CINC		1961	
508	BETZ ROBERT A	2	LUDDERBACK	12	2S	5W	990NL 990EL		SE	726	659	CINC	41728	1963	
548	BETZ ROBERT A	6	LUDDERBACK CHET	12	2S	5W	350NL 330WL		SE	696	632	SIL		1963	
440	STARR RAY F	8	DUDLE WENDELL	12	2S	5W	460NL 330EL		NW	722	637	SIL		1960	
558	CHIDR WAYNE W	5-B	DUDLE WENDEL	12	2S	5W	399NL 790EL		NW	731	657	CINC	45701	1963	
434	STARR RAY F	9	DUDLE WENDELL	12	2S	5W	360NL 330WL		SWNE	716	646	SIL	37317	1960	
425	T & T DEVELOPERS	6	LUDDERBACK	12	2S	5W	350NL 680WL		SE	710	1075	CHMP	37158	1960	
449	CALLIHAN MIKE	1	LUDDERBACK	12	2S	5W	330NL 330EL		SE	720	667	SIL	36751	1961	
426	STARR RAY F	5	MILLIRON MILDRED	12	2S	5W	330NL 340WL		SENE		611	CINC		1960	
428	TABLE A CHARLES	5	LUDDERBACK	12	2S	5W	1150SL 330WL		SESE	713	643	CINC		1960	
517	QUINCY 22ND BLDG	5	SNOW	12	2S	5W	330SL 330WL		NWSENW	725	650	CINC	43291	1962	
470	ANCHOR PRODUCTION CO	4	SNOW	12	2S	5W	330SL 330EL		SWNE	705	642	SIL		1961	
469	STARR RAY F	3-A	MILLIRON MILDRED	12	2S	5W	330SL 425EL		NWNE	702	653	CINC		1961	
485	ROTHCHILD & CHIDR	7-B	DUDLE	12	2S	5W	3130L 320EL		NENW	698	623	CINC		1961	
446	QUINCY 22ND BLDG	1	SNOW	12	2S	5W	357NL 367EL		NWNW	725	650	CINC		1959	
471	ROTHCHILD & CHIDR	12-B	DUDLE	12	2S	5W	3130L 320EL		NW	726	651	SIL		1961	
487	T & T DEVELOPERS	4	LUDDERBACK CHESTER	12	2S	5W	990SL 1385WL		SE	727	650	CINC	36158	1960	
486	T & T DEVELOPERS	3	LUDDERBACK CHESTER	12	2S	5W	990SL 330WL		SESE	731	690	CINC	36149	1960	
511	ANCHOR PRODUCTION CO	3	SNOW	12	2S	5W	350NL 330WL		NESWNE		647	SIL	36415	1960	
21169	MCELVAIN CLAUDE	4	DUDLE	12	2S	5W	350SL 330EL		NW	715	674	CINC		1976	
436	BETZ ROBERT A	3	LUDDERBACK CHET	12	2S	5W	350NL 990EL		SE	723	654	STL		1961	
21158	MCELVAIN CLAUDE	7	LUDDERBACK	12	2S	5W	330NL 330EL		SESE	720	665			1975	
21187	MCELVAIN CLAUDE	8-A	DUDLE	12	2S	5W	360SL 340EL		NWNW	720	720	CINC		1976	
358	STARR RAY F	2	MILLIRON MILDRED	12	2S	5W	400SL 375WL		NWNE		635	SIL		1959	
21176	MCELVAIN CLAUDE	1	MCNEFF	12	2S	5W	350SL 330EL		NESW	723	656	SIL		1976	
21168	MCELVAIN C	1-A	DUDLE	12	2S	5W	350NL 330EL		NWNW	725	670	SIL		1976	
21172	MCELVAIN CLAUDE	2-A	DUDLE	12	2S	5W	330NL 330WL		NW	720	658	DEV		1976	
435	OZIER CECIL R	1	HILL	13	2S	5W	990NL 330WL			766	696	CINC	37133	1960	
427	OZIER CECIL R	1	KRAUBE FARRIS	13	2S	5W	350NL 330EL		NWNE	726	658	CINC		1962	
445	PETROLINT CORP	1-B	HILLS KENNETH	13	2S	5W	330NL 990WL			767	710	CINC	41420	1961	
440	BETZ ROBERT A	1	KRAUBE	13	2S	5W	330NL 330EL			710	633	CINC	41947	1961	
441	KING R L	1	PADGETT	14	2S	5W	310SL 330WL		NENW	750	689	CINC	41465	1961	
352	BRULE LYLE	1	LANE	16	2S	5W	350NL 330WL		NE	696	635	CHMP		1960	
368	MCIVEN E W	1	SCHARNHORST	17	2S	5W	330SL 330EL			610	673	CINC	43264	1962	
375	HUDSON H F	1	GUENTZ ISAAC	19	2S	5W	330SL 330EL		NE		568	SIL	35368	1960	
331	MATTIX FRANK	2	SCHARNHORST	20	2S	5W	425NL 330EL			610	670	CINC	36424	1959	
97	MILLS DONALD L	1	CUTLORTH E C	20	2S	5W	330NL 330WL		NESE		981	CHMP		1957	
494	PETROLINT CORP	2	CHATTEN	21	2S	5W	330NL 330EL		SESW	625	500	CINC	41676	1961	
477	PETROLINT CORP	1	CHATTEN	22	2S	5W	330NL 330EL		NW	677	585	CINC	40883	1961	
340	GEYER DON N	1	JOHNSON CLYDE	23	2S	5W	420SL 420WL		NWNW		600	CINC	35864	1959	
348	GEYER DON N	1	JOHNSON VIRGIL	23	2S	5W	990NL 330EL		NWSW	681	545	SIL	36464	1959	
498	BETZ ROBERT A	1	JOHNSON VIRGIL	23	2S	5W	330NL 330EL		NWSW	585	474	CINC	41555	1961	
428	CASE R WAYNE	1	JOHNSON CLYDE	23	2S	5W	330NL 350WL		SE	669	552	CINC	37159	1960	
360	NEAL A W	3	JOHNSON VIRGIL	23	2S	5W	150NL 330WL		SENWSW	649	543	CINC	50089	1964	
244			JOHNSON SALE	24	2S	5W			NENENE	649	630	CINC		1917	
336	QUINCY 22ND BLDG	1	GALLAHER	27	2S	5W	330SL 330EL		NESW		640	CHMP	34571	1959	
417	VICKERY DALE	1	CUTFORTH LILBURN	28	2S	5W	330SL 330EL		NW	660	525	CINC	36436	1960	
318	WRIGHT EARNEST	1	GRAHAM	34	2S	5W	350SL 990EL		SWSW	685	638	STL	47163	1964	
445	WEBER & HAYES	1	LIKES	34	2S	5W	350SL 330EL		SW	684	516	CINC	36428	1960	
437	CUPP JAMES	1	POWELL	1	2S	6W	990SL 330EL		SWNW	655	875	CHMP	36831	1961	
408	THOMAS L L	1	JANSEN	5	2S	6W	330SL 330EL		NWSW	735	645	CINC	36156	1960	
429	SPENCE EARL T	1	CLARY RAY	10	2S	6W	330SL 330WL		NWNW	726	620	CINC	37313	1960	
455	OHIO OIL CO	1	SCHWANTZ W W	11	2S	6W	330SL 330WL		SENE	640	971	CHMP	7267	1941	
230	REED O A	1	PHILLIPS BERTHA	19	2S	6W	700NL 500EL		SE	750	1570	CAM	7453	1941	
409	THOMAS C L	1	CUNNINGHAM	23	2S	6W	350SL 330EL		SWNW	740	624	CINC	36362	1960	
529	PETZOLDT ADIE S	1	PETZOLDT	5	2S	7W	350NL 330WL		SW	672	725	CHMP	43147	1962	
465	VON KIEGHUNSKI PAUL	1	SIMS	10	2S	7W	990SL 330WL			717	570	CINC	39360	1961	
317	THOMAS L C	1	VANLE FARM	16	2S	7W	330SL 330WL			638	599	DEV	31743	1958	
509	BURAY OIL CO	1	WILLER FRED	19	2S	7W	350SL 330WL		SESW	685	650			1967	
83	KLUZEK STANLEY W	1	SPANGLER ROSA	23	2S	7W	330NL 330EL		NESENE	790	845	CHMP		1956	
466	VON KIEGHUNSKI PAUL	1	WILKEY	23	2S	7W	330NL 330WL		NE	725	670	CHMP	39363	1961	
48	KLUZEK STANLEY W	1	LEWION	28	2S	7W	330NL 330WL		SWNW	740	691	CHMP	27490	1956	
442	CAMPBELL RALPH	1	PULLMAN J	29	2S	7W	350SL 330EL		SWNW	700	690	CHMP	41355	1961	
509	BURAY OIL CO	1	LOUIS	31	2S	7W	330SL 330EL		NWNW	665	670	CHMP		1964	
278	OHIO OIL CO	1	HOHDEWILK	9	2S	8W	300SL 400EL			645	440		17591	1943	
271	SCHACHTSIEK CLARENCE	1	DETTRICH JACOB	11	2S	8W	210NL 55EL		SWSENE	570	775	CHMP	6700	1941	
272	SCHACHTSIEK CLARENCE	1	RETCHERT JOHN	12	2S	8W	205NL 829WL		SWNW	620	941	CHMP	6701	1941	
462	PLYMOUTH WELL CO		STONE J J	19	2S	8W					500	CHMP	19329		
274	OHIO OIL	1	UNGERDUEHLER	22	2S	8W	330NL 410WL			520	285	CINC	17592	1943	
561	OHIO OIL CO	1	PETER A	24	2S	8W	740NL 1020WL				380	CINC	7474		
275	OHIO OIL CO	1	FINGERLEIN GOTLIEB	26	2S	8W	665NL 675EL		SENW	540	675	CHMP	7510	1942	
278	QUINCY WELL BLDG	5	NEUER ELMER	32	2S	8W			SESE		285	DEV	16345	1948	
202	MCGINLEY BRUS		SEIPKER L L	2	2S	9W			SWNENW	640	671	CHMP	1900	1936	
201	MCGINLEY BRUS		QUINCY STOVE	2	2S	9W			SWSW	660	1000	CHMP			

DEV = Devonian; SIL = Silurian; ORD = Ordovician; CINC = Cincinnatian Series (U. Ord.); CHMP = Champlainian Series (M. Ord.); CAM = Canadian Series (L. Ord.); CAM = Cambrian; and PC = Precambrian.

County no.	Company or operator	Hole no.	Farm	Sec.	T.	R.	Spot location	Corner	Quarter of Section	Logging ref. elev., (ft)	Total depth (ft)	Age of deepest unit pen.	ISGS sample set no.	Date comp.	Geophys. logs
288	QUINCY ELEC & FUEL			2	2S	9W			NENWSE	570	1520	CAM		1912	
263	CLARK A J		AMERICAN STRAW BOARD	11	2S	9W			NWSWNW		1202	CHMP		1890	
284			AMERICAN STRAW BOARD	11	2S	9W			NWSWNW		790	CHMP		1890	
92	G & W OIL CO	1	BOTHWELL HARRY	3	3S	5W	330NL	330EL	SWSW	695	452	SIL		1957	
554	STARR RAY F	3-3	BOTHWELL HARRY	3	3S	5W	330SL	330WL	NWSW	668	641	CHMP		1963	
551	STARR RAY F	2	BOTHWELL HARRY	4	3S	5W	330SL	330WL	NESE	700	457	SIL		1962	
552	STARR RAY F	1	BOTHWELL HARRY	4	3S	5W	330SL	330WL	SESE	720	495	CINC		1963	
566	M & M DEVELOP	1	FEARNEYHOUGH RAY	4	3S	5W	330SL	330EL	NESW	690	475	CINC		1962	
536	STARR RAY F	1	WALTERS RUSSELL	4	3S	5W	330NL	330EL	SWSE	685	460	CINC	43298	1962	
96	HILLS DONALD L	1	LATHROPE LLOYD	5	3S	5W	330NL	330EL			1010	CHMP		1957	
289	GAHEL GUY		KINGSTON SCHOOL	7	3S	5W			SWSW		415		1565	1935	
91	G & W OIL CO	1	KLEINE	9	3S	5W	330SL	330WL	NENE	739	498	SIL		1957	
68	CROW CLARENCE V	1	SCHARNHORST	9	3S	5W	330NL	330WL	SE	720	520	CINC	27967	1957	
90	G & W OIL CO	1	OCONNOR GEORGE	10	3S	5W	330NL	330WL	NE	780	514	DEV	30252	1957	
68	G & W OIL CO	1	RIMSON	10	3S	5W	330NL	330WL		645	425	SIL	27730	1957	
527	STARR RAY F	1	BURKETT HOWARD	10	3S	5W	4200SL	370WL	NWSE	740	511	CINC	43295	1962	
549	STARR RAY F	1-5	RIMSON FLOYD	10	3S	5W	300NL	330EL	SWNW	687	483	CINC	43293	1962	
555	HOLTZ DONALD W	1	BURKETT	10	3S	5W	330SL	330EL	NENW	750	982	CHMP	47938	1964	
541	BEACH ARNOLD	1	VOSE WILLIAM	11	3S	5W	330NL	330WL	SWSE	659	641	CHMP		1963	
53	PIONEER OIL CO	1	HASTINGS JAMES	12	3S	5W	330NL	330WL		696	550	CINC		1956	
69	G & W OIL CO	1	STAUFFER EMMA	13	3S	5W	330NL	330WL		667	468	CINC		1957	
584	BASSETT CLYDE	1	STAUFFER H J & L	13	3S	5W	330SL	330WL	SENW	742	500	DEV	53513	1966	
386	DEVELOPMENT ASSOC	1	DILLON CHARLES	15	3S	5W	330SL	330WL	NWNE		525	CINC	35351	1960	
42	CROW CLARENCE V	1	PHILLIPS JOHN K	16	3S	5W	330SL	330WL	SENE	800	850	CHMP	26240	1956	
33	OHIO OIL CO	1	MOORE ELIZABETH	23	3S	5W			SWSW	740	860	CHMP		1916	
503	STARR RAY F	1	DAVIDSON GEORGE W	24	3S	5W	330SL	330WL		764	985	CHMP	42223	1962	
507	STARR RAY F	2	DAVIDSON GEORGE W	24	3S	5W	330NL	330EL	SWSW	741	905	CHMP	42363	1962	
47	WESTERN OIL & GAS	1	WATERS A	25	3S	5W	330NL	330EL	SESE		504	SIL		1956	
58	WESTERN OIL & GAS	1	HANARD	25	3S	5W	330SL	330EL	NWNE	711	450	SIL		1956	
509	STARR RAY F	1	STILL RILEY	25	3S	5W	330SL	330EL	SWNE	765	527	CINC	42189	1962	
52	WESTERN OIL & GAS	1	HAHN FLOYD P	26	3S	5W	330SL	330WL	SESE	890	520	SIL		1956	
508	STARR RAY F	1	FRUIT LIONEL	34	3S	5W	330SL	330EL		780	563	CINC	42221	1962	
339	LIPE HAROLD	1	OWENS	35	3S	5W	330NL	330EL	SWSE	802	510	SIL		1959	
103	LIPE HAROLD	1	LEEZER RAYMOND	35	3S	5W	330NL	330EL	SE	847	552	SIL		1956	
94	LIPE HAROLD	1	REDMAN G N	36	3S	5W	330NL	330EL	NWNW	790	520	SIL	30562	1957	
51	LIPE & HALDEN	1	GRAY CLARENCE	36	3S	5W	330NL	330EL	SW	805	529	SIL		1956	
49	WESTERN OIL & GAS	1	MOWEN OWEN	36	3S	5W	330NL	330EL	NW	804	525	SIL		1956	
44	WESTERN OIL & GAS	1	BARKER	36	3S	5W	330NL	330EL	SENE		511	SIL		1956	
43	HALDEN HELBY	1	KENNEDY	36	3S	5W	330SL	330WL	NENE	727	456	SIL		1955	
316	LIPE HAROLD	1	GRIFFITH	36	3S	5W	330NL	330EL	SESE	775	510	SIL		1958	
484	PABEN H H	1	CLARK	1	3S	6W	330NL	990WL		780	820	CHMP	41325	1961	
294			KLARNER REUBEN	3	3S	6W			NENWSE	780	520		345		
521	ALROJU OIL CO	1	SMINN	3	3S	6W	330NL	330EL	SESW	764	845	CHMP	45101	1962	
373	ATKINS & HALE	1	EAREL	4	3S	6W	990NL	330WL	SW	720	940	CHMP	35404	1960	
538	KUCH CHARLES	1	MASON ROY	5	3S	6W	330NL	990EL	SW	790	985	CHMP	43771	1963	
54	BEACH ARNOLD	1	MASON ROY	7	3S	6W	330NL	330EL	SWNW	790	929	CHMP	27389	1956	
559	KUCH CHARLES J	2	MASON ROY	7	3S	6W	660NL	330EL	SWNW	787	1010	CHMP	50903	1964	
504	STARR RAY F	1	PIERCE DURTON	15	3S	6W	480SL	120EL	NESW	760	1097	CHMP	42222	1962	
296	ROWERS C E	1	RICE LUTHER	17	3S	6W			NENE		967	CHMP		1914	
538	ALROJU OIL CO	1	ARNOLD EVERETT	18	3S	6W	330NL	330EL	SESE	679	760	CINC	43785	1962	
579	RUFAY OIL CO	1	SCHUTTE LEONARD	5	3S	7W	330SL	330EL	NE	722	723			1965	
483	CLARK A J		SLAUGHOUGH JOSEPH	7	3S	7W			NWSWSW		1592	CHMP		1904	
571	RUFAY OIL CO	1	WATERS	15	3S	7W	330SL	330EL		660	416			1964	

DEV = Devonian; SIL = Silurian; ORD = Ordovician; CINC = Cincinnatian Series (U. Ord.); CHMP = Champlainian Series (M. Ord.); CAN = Canadian Series (L. Ord.); CAM = Cambrian; and PC = Precambrian.

BROWN COUNTY

County no.	Company or operator	Hole no.	Farm	Sec.	T.	R.	Spot location	Corner	Quarter of Section	Logging ref. elev., (ft)	Total depth (ft)	Age of deepest unit pen.	ISGS sample set no.	Date comp.	Geophys. logs
134	BARKER CLINTON	1	DAVIES E J	29	1N	2W	377SL 2064WL		NW	450	540	CINC	35013	1960	
111	B C V DVLPMNT	1	LANNING WAYNE	31	1N	2W	330SL 330EL		NENWSE	582	665	CINC	35144	1960	
82	RUSSELL R L	1	PAISLEY	32	1N	2W	330NL 330EL		NWNW		640	CINC	35156	1959	
108	RUSSELL R L	1-A	PAISLEY J	32	1N	2W	330SL 330EL		NENW	560	635	CINC	36652	1960	
29	FAY W	1	RIPLEY	33	1N	2W	652NL 1177WL		NWSW		943	CHMP		1940	
107	VAN N N	1	FAGAN	33	1N	2W	330SL 990WL		NWNW	550	630	CINC	36154	1960	
101	SPIKELER H H	1	HULTKAMP	34	1N	2W	330SL 330WL			560	634	CINC	36426	1960	
331	MUCK ALVIN J	1	VULK	3	1N	3W	330NL 330WL		SWSW	661	910	CHMP	52059	1965	
32	LEVINE SIDNEY M	2	KNOPT	4	1N	3W	990SL 330WL		NW	495	735	CHMP		1940	
31	LEVINE SIDNEY M	1	KNOPT	4	1N	3W	330SL 330WL		NW	510	650	CHMP	15419	1946	
30	LEVINE SIDNEY M	1	KUCH	4	1N	3W	400SL 330WL				635	CHMP	17071	1947	
26	ALESHIRE & GROVES	1	SALAIN	5	1N	3W	1030NL 430WL		NE	580	625	CHMP		1956	
25	ALESHIRE & GROVES	1	LANGMAN	5	1N	3W	400SL 445EL		NENW	510	512	CINC	31194	1958	
19	VETTE WALTER	1	BORDENKRICHER	7	1N	3W	300NL 65EL		SESWNE		545	CINC	27738	1956	
343	MILLS WM U	1	MILLS C	8	1N	3W	330NL 330WL			542	540	CINC	35049	1967	
153	MIGGINS OIL CO	1	DUNN LAWRENCE	11	1N	3W	330NL 330EL		NWNW	498	585	CINC	35656	1960	
327	BUCK ALVIN J	1	MCCLELLAND	11	1N	3W	330NL 330EL		NESW	555	603	CINC	52142	1965	
326	BUCK ALVIN	1	BROWNING E	14	1N	3W	330NL 990EL		SW	598	1041	CHMP	52058	1965	
145	SMITH HENRY P	1	O'CONNOR	16	1N	3W	330SL 330WL		NWSE	699	739	CINC	36054	1960	
309	MILLER HAROLD	1	RYAN LEO E	16	1N	3W	330NL 660WL		SWNW	699	740	CINC		1960	
202	ANTHALONY LEO E	1	ELLEDGE	17	1N	3W	350NL 400EL		NW	670	691	CINC	37871	1960	
130	MUSTEU ED	1	MUSTEU	20	1N	3W	330NL 330EL		SW	720	775	CINC		1960	
153	PRENTISS BEN	1	EBBING	2	1N	4W	330SL 330EL		NE	630	550	CAN	35378	1960	*
154	GUAU E E	1	HOPKE H	9	1N	4W	315NL 380EL		NWNW		744	CHMP		1939	
197	COVINGTON JAMES R	1	KINGHART CECIL C	11	1N	4W	330NL 330WL		NE	650	643	CINC	36518	1948	
33	OHIO OIL CO	1	MONAHAN JOHN	13	1N	4W			WNE	620	910	CHMP			
35	PEA RIDGE OIL & GAS	2	MAY THOMAS	20	1N	4W			SE	635	587	SIL		1916	
2	PEA RIDGE OIL & GAS	1	MAY THOMAS	21	1N	4W			NESW	620	583	SIL		1915	
295	CARLSON JOHN E	1	JENSEN	22	1N	4W	330NL 330WL			665	635	DEV	45911	1963	
79	REETEN & REZEK OIL	1	GARNER STEWART	28	1N	4W	320SL 330WL				780	CINC	35273	1962	
69	BOLEY GENE A	1	YARLE RUSSELL	28	1N	4W	330SL 330EL		NENE	605	574	SIL	34507	1959	
178	KERWIN T R	1	HOOVER	30	1N	4W	330SL 330EL		NWSE	734	763	CINC	36020	1960	
151	MCCLELLAND OFU	1	HOWEN	33	1N	4W	330SL 330EL		NW		790	CINC	35934	1960	
37	FELL OIL TRUST CO	1	AUDLE HENRY	4	1S	2W			NWSW	550	582	SIL		1938	
338	CENTRAL ILL PUB SER	8-3	BANCLIFT W L	9	1S	2W	525SL 135WL		NWSESE	608	1153			1965	*
372	MAAS JOHN R	1	DURMIRE	9	1S	2W	330SL 330WL		NWSESE	597	1087		56725	1973	
131	MIGGINS OIL CO	1	DURMIRE JOHN H	10	1S	2W	330NL 330WL		SE	565	602	CINC	35702	1960	
202	MILLS W O	2	THOMAS	18	1S	2W	330NL 330WL		SWSE	486	510	CINC	45002	1963	
340	MILLS W O	1	DURMIRE	18	1S	2W	330SL 330EL		SW	590	620	SIL	53002	1960	
39	FELL OIL TRUST CO	2	THOMAS J	19	1S	2W	562NL 330FL		NW	570	607	SIL	4293	1939	
38	FELL OIL TRUST CO	1	THOMAS J	19	1S	2W			NESWNW		642	SIL		1930	
65	MILLS W O	5	HUNFILL	19	1S	2W	330SL 330WL		NENW	610	635	CINC	45595	1964	
56	RIPLEY OIL TRUST	1	REICH P	19	1S	2W	1120SL 400WL		SE		642	SIL		1939	
259	MILLS W O	3	HUNFILL	19	1S	2W	760SL 150EL		SWNW	585	604	CINC	42228	1962	
193	MILLS W O	1	THOMAS	19	1S	2W	990SL 990EL		NE	545	600	CINC	36728	1960	
258	MILLS W O	4	HUNFILL	19	1S	2W	330SL 330EL		NENW	580	630	CINC	42704	1962	
129	MILLS W O	1	MULLENHEAR	19	1S	2W	330SL 330WL		NWSW		624	CINC	35951	1960	
179	MILLS W O	1	HUNFILL	19	1S	2W	330NL 330WL		SENW	560	605	CINC	36309	1960	*
180	MILLS W O	2	HUNFILL	19	1S	2W	330SL 330WL		SENW	525	550	CINC	36466	1960	
346	MEASLEY CHARLES	3	THOMAS	19	1S	2W	372SL 590WL		NW		640			1943	
40	CHANDALL & HUNT OIL	1	THOMAS W J	19	1S	2W	710SL 1130WL		NW		612		19223	1949	
332	CNTRL ILL PUB SER CO	5-1	THOMAS J G	19	1S	2W	1395L 120EL		SWSENW	518	1055	CHMP		1965	*
333	CENTRAL ILL PUB SERV	5-2	HUNFILL	19	1S	2W	296NL 620WL			587	1182			1965	*
26308	MILLS & BRAUSMAN	9	HUNFILL	19	1S	2W	330NL 330EL		NW	595	613		59844	1975	
341	MILLS W O	3	THOMAS J G	19	1S	2W	350SL 330WL		NWSWNE	675	790	CHMP	46779	1964	
22	WILLIAMS CLYDE	1	ARMEL	19	1S	2W			NWNWSE	645	960	CHMP	30154	1957	
145	FLETCHER RHEA	1	MONAHAN RUSSELL	25	1S	2W	330SL 330EL				820	CHMP	35428	1960	
43	PURE OIL UPER CO	1	PARKE JAS & LIZZIE	27	1S	2W			SESWNW	648	714	SIL		1914	
283	OUZIER ROY	1	OUZIER	27	1S	2W	330SL 330WL		SESE	510	546	CINC	37867	1960	
16	WILLIAMS CLYDE D	1	LUDSDON DORIS	29	1S	2W	330SL 330WL		NWNESE	640	630	CINC	27260	1956	
18	WILLIAMS CLYDE D	1	PERRY NANCYBELLE	32	1S	2W	330NL 330WL		SESE	660	1125	CHMP	34553	1959	
127	WILKINS A GENTILE	1	COX	33	1S	2W	130SL 990WL		SENW	590	660	CINC	35808	1960	
44	OHIO OIL CO	1	COX G ELMER	33	1S	2W	200NL 200FL				680	CHMP			
494	MT STERLING OIL CO	1	SAILER GILES	1	1S	3W	990SL 330WL		NENW	616	1367	CHMP	49465	1964	
126	PRENTISS BEN	1	EBBING	2	1S	3W	330SL 330EL		NE	638	683	CHMP	35456	1960	*
192	KERWIN T R	1	KELTZ FRANK	3	1S	3W	350NL 330WL		SWNW	674	964	CHMP	36723	1960	
97	LAWLESS JOHN W	1	FEY BILL	5	1S	3W	330SL 330WL		NWSE	697	1015	CHMP	35107	1959	
161	MAY GLEN	1	FAIR GROUND	9	1S	3W	330SL 330EL		SWSESW	716	745	CINC	36434	1960	
284	HUDDLESTON STANLEY	1-4	HUDDLESTON	9	1S	3W	362SL 341EL		NENW	700	776	CINC	44419	1963	
238	KERWIN I H	1	CLARK	10	1S	3W	330NL 330WL		NE	670	953	CHMP	41548	1961	
45	SIMMONS JOS		MT STERLING CITY REL	17	1S	3W				722	1200	CHMP		1971	
149	THALEY JOHN J	1	LEHNE	29	1S	3W	990SL 330WL		NW		668	CINC		1960	
15	GUAU E E	1	NORTH	32	1S	3W	330SL 790EL			686	670	CHMP	26842	1956	
135	MT STERLING OIL PROD	1-A	HL KEUHN	3	1S	4W	330WL 330EL		SENW	730	880		35409	1960	
152	HUSBALMER HENRY SR	1	MANNY HEINS	5	1S	4W	1213SL 660EL		NE		1048	CHMP	35893	1960	
24	NEAL A A	1	KENLEY CLAUDE	8	1S	4W	330NL 330EL		SENW		720	SIL	36649	1957	
281	NIAGARA OIL CO	1	RUSEN	15	1S	4W	330SL 330WL		NWSWNW	740	733	CINC	36752	1961	
208	MEASLEY CHARLES	1	HATCH OSBORNE	17	1S	4W	300NL 480WL		SW	745	735	CINC		1960	
49	MEASLEY CHARLES	1	MANNY FRED	19	1S	4W	960SL 100EL		NW	722	960	CHMP	23295	1953	
302	MILLER HAROLD	1	NORTON	22	1S	4W	330SL 660WL		SENW	745	1005	CHMP	48760	1964	
275	NORTON ASSOC INC	1	THAMMELL	23	1S	4W	330SL 990WL		NWSE	705	691	CINC		1963	
273	NORTON ASSOC INC	1	JACKSON TOM	23	1S	4W	590NL 370EL		SENE	700	685	CINC	43941	1963	
165	BUSHNELL J W	1	LONG	24	1S	4W	380NL 330EL			740	720	CINC	36144	1960	
130	FURMAN CHALMER	1	BROWN RING	25	1S	4W	330NL 990EL		SE		905	CHMP	35650	1960	
112	TRACEY ROBERT F	1	LUSTER	27	1S	4W	330NL 330WL		SESW	712	677	CINC	35054	1959	
73	HACON & TRAPP	1	SHIELDS	28	1S	4W	330SL 330WL		SE	724	722	CINC		1959	
251	STORER GENE	1	SHIELD GLENN	29	1S	4W	330SL 990WL		SE	726	695	CINC		1961	
233	PETROLINI CORP	1-P	NORTON	28	1S	4W	330NL 990EL		SW	740	1005	CHMP	41673	1961	
336	PANNELL THOMAS W	1	NORTON ROY	28	1S	4W	330SL 330EL		SENWSW	726	925	CHMP	52655	1966	
26378	KING R L	1	MCNEFF	29	1S	4W	330SL 330EL		SWSESE	640	660			1974	
136	BULLARD HARRY	1	BRADNEY	30	1S	4W	330SL 660WL				605	CINC	35304	1960	
72	TAUBERT & STEED	1	BULLARD HARRY	31	1S	4W	330NL 990WL		NE		705	SIL	34674	1959	
166	TAUBERT & STEED	2	BULLARD	31	1S	4W	330NL 330WL		NESE	725	670	CINC	36418	1960	
235	FLETCHER RHEA	1	STEVENS JAMES E	31	1S	4W	990SL 330WL		NW	708	646	CINC	41464	1961	
267	DUNDRUD H C	1	GRIST	31	1S	4W	8SL 330WL		NWSW	722	645	CINC		1962	
303	JAY VEE DVLPMNT CO	1	BOWEN MARY J	31	1S	4W	330NL 330WL		SWNE	701	641	DEV	50466	1964	
328	MILL W O	1	RENAKER	31	1S	4W	330SL 330EL		NW	725	659	SIL	51555	1965	
330	MILL W O	2	RENAKER	31	1S	4W	330SL 370WL		SENW	711	657	CINC	51890	1965	
337	MILLS W O	1	BULLARD	31	1S	4W	330SL 330WL		NWNE	746	906	CHMP	53150	1966	
226	PANNELL & HOUSTON	1	NORTON	32	1S	4W	333SL 330WL		SWNESE	725	853	CHMP	41467	1961	
230	PANNELL & HOUSTON	2	NORTON	32	1S	4W	330NL 330EL		NWNESE	726	1030	CHMP	41569	1961	
155	MEASLEY CHARLES	1	MCNEFF JOE	32	1S	4W	330SL 330EL			715	675	CINC	35652	1960	

DEV = Devonian; SIL = Silurian; ORD = Ordovician; CINC = Cincinnatian Series (U. Ord.); CHMP = Champlainian Series (M. Ord.); CAN = Canadian Series (L. Ord.); CAM = Cambrian; and PC = Precambrian.

BROWN COUNTY

County no.	Company or operator	Hole no.	Farm	Sec.	T.	R.	Spot location	Corner	Quarter of Section	Logging ref. elev., (ft)	Total depth (ft)	Age of deepest unit pen.	ISGS sample set no.	Date comp.	Geophys. logs
241	RANNELL THOMAS W	1	RESERVEY	32	1S	4W	330NL 990WL			726	988	CAM	41823	1962	
71	MACON & TRAPP	1	MC NEFF	33	1S	4W	330NL 330EL			717	790	CINC	34464	1959	
113	TURNER J W	1	CHILDERS DELLA	33	1S	4W	330SL 330EL				614	CINC	35145	1960	
221	JOHNSON J P	1	DAVIS R	33	1S	4W	330SL 330EL		SW	720	685	SIL	41552	1961	
222	STOKER GENE	1	MCNEFF EMMETT	33	1S	4W	990SL 330WL		SESE	695	658	SIL	41425	1961	
223	STOKER GENE	2	MCNEFF EMMETT	33	1S	4W	330SL 330WL		SE	709	686	CINC	41351	1961	
338	RILEY GLEN	1	DAVIS	33	1S	4W	920NL 330WL		SWNW	726	788	CINC	56584	1960	
2d367	WRIGHT EARNEST	1W	DAVIS ROWEN	33	1S	4W	330NL 330EL		SWSW	726	690	SIL		1970	
318	WRIGHT FRANK A	1-A	MC NEFF	33	1S	4W	330SL 330WL		SESE	650	641	CINC	56149	1964	
79	MACON & TRAPP	1	SHOUPMAN	34	1S	4W	330NL 330EL		NWSW		680	CINC	34738	1959	
137	TEFFRY DAN	1	SHOUPMAN & LLOYD	34	1S	4W	330SL 330EL		NESW	715	688	CINC		1960	
242	A - [illegible] PROD	1	SHOUPMAN & LLOYD	34	1S	4W	330SL 330WL			705	682	CINC		1961	
108	WOLFE JOEL	1	HANSEN LEWIS	1	2S	2W	330NL 430WL		SE	550	602	CINC	56062	1960	
320	HULLARD HARRY	1	HULLARD	5	2S	2W	330NL 330EL		SESW	640	668	CINC		1964	
251	PETROLINI OIL	1	FREEMAN	19	2S	2W	330SL 330WL		SENW	698	828	CHMP		1962	
174	LITTERLY HENRY LEE	1	BARNY	31	2S	2W	330SL 330WL		SESE	660	653	CINC	56065	1960	
191	ERICKSON ROBT S	1	CRAWFORD CHAS	4	2S	3W	990NL 330WL		SE	645	640	CINC	37512	1960	
51	SANGAMON OIL CO	1	BROWN CHAS	6	2S	3W			NESWNE	695	595		410	1924	
313	HILL W U	1	STILL	6	2S	3W	330SL 330EL		NE	661	662	CINC	49971	1964	
52	SUPER OIL CO	1	MEATS GEORGE	7	2S	3W			SESESE	640	740	CINC	1986	1936	
53	SIMMONS		NEWENHAM S	7	2S	3W			NENESE	680	654	SIL	539	1924	
61	COLEMAN F M	1	NEWENHAM S	7	2S	3W	660NL 670WL		NESE		730	CINC		1960	
144	ATHENE DEVELOPMENT	1	NEWENHAM	7	2S	3W	990NL 330WL			710	690	CINC	56571	1960	
154	HUFFMAN H A	1	SURWAIT CLARA M	7	2S	3W	330SL 330EL		SWNE	661	640	CINC	35932	1960	
106	LIPE HAROLD	1	EWING HUGH	8	2S	3W	330NL 330WL		NESW	663	639	CHMP	35270	1960	
312	FROMMELT ALFRED	1	COPLEY	8	2S	3W	330NL 330WL		SW	642	920	CHMP	56469	1964	
114	RICH LEMOYNE	1	ROWER	14	2S	3W	660NL 330EL		SENW		625	SIL	45260	1960	
365	HILL W U	1	PATL	18	2S	3W	330NL 330WL		SWSE	547	642	SIL	51262	1965	
291	HILL W U	1	LUGG DON	13	2S	3W	420SL 330WL			590	632	SIL	44703	1963	
190	ERICKSON ROBERT S	1	HILL JACK	17	2S	3W	330NL 330WL		NE	670	656	CINC	57519	1960	
306	FROMMELT ALFRED	1	HILL J	17	2S	3W	330SL 330EL		SWNE	684	590	CINC		1964	
23	MARNELL RAY	1	PRINCEVILLE STONE CO	18	2S	3W	660NL 660EL		NESE	627	1047	CHMP	56511	1957	
268	GASUN JERRIE W	1-Q	MEYER	19	2S	3W	1320NL 470WL		NE	486	474	CINC	44746	1963	
552	BERENTZ DRLNG CO	1	GERNISH CHARLES	20	2S	3W	330SL 330WL		SENW	595	606	SIL	55814	1966	
66	MARNELL ROY	1	GERNISH	21	2S	3W	330NL 330WL		SWNWNW	500	703	CHMP		1959	
54	OHIO OIL CO	1	DURSEY W L	23	2S	3W			NENESE	490	614	CHMP	247		
204	HILL W U	1	FERGUSON	23	2S	3W	330NL 330WL		SW	570	597	CINC	56562	1961	
322	HILL W U	2	FERGUSON	23	2S	3W	330NL 330EL		SE	491	474	CINC	50259	1964	
309	HILL W U	3	FERGUSON	23	2S	3W	330SL 330WL		NESE	526	594	CINC	56163	1972	
149	HILL W U	1	RIXOY	24	2S	3W	330NL 330WL		SW	470	467	SIL	37938	1961	
216	HILL W U	2	RIXOY WALTER	24	2S	3W	330SL 330WL		SENW	543	593	SIL	41445	1961	
420	PETROLINI CORP	1-P	MARKERT	24	2S	3W	330SL 330WL		SESW	480	450	SIL	41354	1961	
134	GEORGE T W	1	MARKERT GEORGE A	26	2S	3W	330NL 330WL		SW		640	CINC	53659	1960	
67	BRINKLEY RAYMOND E	1	LIDGARD	30	2S	3W	330NL 330WL		SW		720	CHMP	53950	1964	
115	METZGER JOHN	1	GRIENE HOLLIE	31	2S	3W	990SL 330EL		NW	699	648	CINC	55264	1960	
264	GASUN JERRIE W	1-G	GRIENE	31	2S	3W	330NL 330WL		NENW	589	534	CINC	44707	1963	
247	PETROLINI CORP	1-P	SCHNEIDER	35	2S	3W	330SL 330WL		SE	515	513	CINC	41767	1961	
20591	ANNARLO GEO S	1	SAXER	35	2S	3W	330SL 330EL		NENW	620	613	SIL	56475	1970	
77	S & S OIL CO	1	WAGNER	1	2S	4W	330SL 330WL		NW		680	CINC	34488	1959	
20508	BURELLI GERALD E	4	OBERLANDER	3	2S	4W	330SL 330WL		SWSWNW	685	675	SIL		1970	
371	BURELLI GERALD E	1	OBERLANDER	3	2S	4W	330SL 330WL		NESW	710	690			1973	
20379	BURELLI GERALD E	7	OBERLANDER	3	2S	4W	330SL 330WL		SWSENE	718	743			1974	
373	BURELLI GERALD E	2	OBERLANDER	3	2S	4W	330SL 330EL		NW	720	690		56404	1973	
375	BURELLI GERALD E	5	OBERLANDER	3	2S	4W	330SL 330WL		SESWNE	722	692		56352	1973	
20377	BURELLI GERALD LINDEN	6	LANDER DON	3	2S	4W	330NL 330WL		NENWSE	723	691			1974	
376	BURELLI GERALD E	4	OBERLANDER	3	2S	4W	330SL 330WL		NWSWNE	716	686			1973	
374	BURELLI GERALD E	3	OBERLANDER	3	2S	4W	330SL 330WL		NE	720	680		56444	1973	
139	TEFFRY DAN	1	JONES NELSON	4	2S	4W	330NL 330WL		NENE	703	690	SIL	35264	1964	
66	MILLER J A	1	SHIELDS MARY	4	2S	4W	330SL 330EL		NWNE	698	1290	CINC		1964	
137	TEFFRY DAN	2	JONES NELSON	4	2S	4W	990NL 330WL		NENE	685	672	CINC	35935	1963	
168	REEVES E L	1	SHIELDS HAROLD	4	2S	4W	330NL 330EL		NWNE	650	611	CINC	36185	1964	
229	STOKER GENE	1-A	MCNEFF EMMETT	4	2S	4W	330NL 330EL		NW	737	680	CAM	41411	1961	
517	HILL W U	1	BRIAN RIGG LOAN	4	2S	4W	330NL 330EL			742	685	CINC	56260	1964	
20445	MURPHY LEAGUE	1-M	MCNEFF	4	2S	4W	660NL 330WL		NENE	725	687	CINC		1977	
361	HUCKABAY MINERALS	5	AUNELL	4	2S	4W	330SL 330EL		NESE	716	640	CINC	56267	1964	
165	S&S OIL CO	2	ROWEN MARY	5	2S	4W	330SL 330EL		NWSW	730	654	CINC	36419	1964	
116	COLLINS AMOS OIL CO	1	MCNEFF LORM	5	2S	4W	330SL 330WL		NWSE	718	685	CINC	35565	1964	
117	MERTINEITI G P	1	MCNEFF OTIS	5	2S	4W	340SL 330WL		NE		670	CINC		1964	
88	PAL OIL ALET	1	THOMAS	5	2S	4W	330SL 330EL		NW	716	640	SIL	35072	1959	
31	MACON & TRAPP	1	MCNEFF	5	2S	4W	330SL 990WL		SE	710	674	CINC	34865	1959	
169	S&S OIL CO	1	ROWEN MARY	5	2S	4W	330NL 990EL		SW	714	661	CINC	35401	1960	
254	RANNELL THOMAS W	1-P	MCNEFF OTIS	5	2S	4W	330NL 330WL		NESE	712	672	CHMP		1962	
314	INGRAM STOFL & LEO	2	INGRAM	5	2S	4W	660SL 330EL		NW	710	630			1962	
248	WRIGHT EARNEST	3	ROWEN	5	2S	4W	330SL 330EL		SW	695	695	CINC	46404	1964	
227	HULLARD HARRY	1	SULLIVAN	5	2S	4W	330SL 330EL		SWNW	680	615	CINC	41490	1961	
248	JOHNSON J P	1-J	MCNEFF	5	2S	4W	330NL 330EL		SENE	713	675	CHMP	41919	1961	
268	WRIGHT EARNEST	1	ROWEN MARY J	5	2S	4W			NWNESW	705	644	CINC	45102	1962	
279	WRIGHT EARNEST	2	ROWEN	5	2S	4W	430NL 1090EL		SW	700	654	CINC	43779	1963	
365	WRIGHT EARNEST	4	ROWEN	5	2S	4W	330NL 330EL		SW	710	665	CINC	51010	1964	
252	RILEY GLEN	1-H	MCNEFF	5	2S	4W	330SL 420EL		NE	710	670	CINC	46162	1962	
108	FOUR STATES OIL & GA	1	HECOX	6	2S	4W	990NL 330EL			654	750	CHMP	35947	1962	
114	COLLINS AMOS OIL CO	1	MCNEFF DANIEL	6	2S	4W	330NL 330WL		SWNESE	615	635	CINC		1960	
163	RICHARDSON R H	1	ROBERTS JESSE COM	6	2S	4W	330SL 330EL		SW	640	950	CHMP	35159	1959	
145	CALLIHAN MIKE	1	HALK	6	2S	4W	480SL 330WL			660	568	CINC	37285	1960	
196	CALLIHAN MIKE	2	HALK MELVIN	6	2S	4W	990NL 330EL		NWSW	680	618	CINC	37814	1960	
274	DUNKEE F GALE	1-D	ROBERTS	6	2S	4W	330NL 330EL		SW	620	574	CINC	43543	1962	
20508	RICH W L	1	HOFTZ	6	2S	4W	330NL 330EL		SWSE	620	560	CINC		1970	
165	ATHENE DEVELOP CO	2	MARKERT	7	2S	4W	330NL 990EL		SE	642	614	CINC		1960	
42	STAND RAY F	2	LAUDERBACK CHESTER	7	2S	4W	330NL 330WL		SWNW	720	734	CINC	35143	1959	
208	HAYES HERBERT DENIS	1-A	MARKERT	7	2S	4W	330NL 330WL		SW		652	SIL	39770	1961	
204	CALLIHAN MIKE	1	LUDDER DALE	7	2S	4W	330SL 330EL		SWNW	710	643	CINC	41729	1961	
205	HETZ ROBERT A	1	LUDDERBACK	7	2S	4W	330SL 330WL		NW	720	643	CINC	36750	1960	
206	ATHENE DEVELOP CO	1	MARKERT	7	2S	4W	330SL 330EL		NESE	640	565	SIL	36370	1961	
511	POLLOCK DENIS HERBERT	2-A	MARKERT	7	2S	4W	330SL 330EL		NWSW	650	614	CINC		1964	
341	SUNDERLAND JOE L	1	MARKERT	7	2S	4W	330NL 330WL		SESE	642	606	SIL		1966	
342	SUNDERLAND JOE L	2	MARKERT	7	2S	4W	330NL 330WL		SESW	692	657	SIL		1966	
355	J S OIL CO	5	MARKERT	7	2S	4W	330SL 330EL		NWNE	682	628	CINC		1966	
95	EAGER CHARLES	1	DAVIS W L	8	2S	4W	330SL 330EL		SESE	683	635	SIL	34719	1959	
89	REFTEN & HIRSTEIN	1	BRIAN	8	2S	4W	330SL 330EL		SWNE	640	667	CINC	35083	1959	
98	YARLE JAMES W	1	CARPENTER	8	2S	4W	330SL 330WL		SESE	640	595	CINC	35067	1960	
101	MOORE RICHARD L	2	ROBINSON	8	2S	4W	330SL 330EL		NESW	644	596	CINC		1960	
102	MOORE RICHARD L	5	ROBINSON	8	2S	4W	330NL 330WL		SESW	545	572	CINC	56364	1960	

DEV = Devonian; SIL = Silurian; ORD = Ordovician; CINC = Cincinnatian Series (U. Ord.); CHMP = Champlainian Series (M. Ord.); CAN = Canadian Series (L. Ord.); CAM = Cambrian; and PC = Precambrian.

County no.	Company or operator	Hole no.	Farm	Sec.	T.	R.	Spot location	Corner	Quarter of Section	Logging ref. elev., (ft)	Total depth (ft)	Age of deepest unit pen.	ISGS sample set no.	Date comp.	Geophys. logs
108	MOORE RICHARD L	1	ROBINSON	8	2S	4W	990SL 330EL		SW	680	552	SIL	34745	1959	
99	YAKLE JAMES R	2	CARPENTER	8	2S	4W	990SL 330WL		SESE	683	669	SIL	35104	1960	
158	YAKLE JAMES R	4	CARPENTER	8	2S	4W	990SL 330FL		NESE	792	683	CINC		1960	
168	YAKLE JAMES R	5	CARPENTER	8	2S	4W	210SL 430WL		NESE	675	670	CINC	35944	1960	
119	REEVES E C	2	DAVIS W L	8	2S	4W	990SL 330FL		SWSE	670	648	SIL	35061	1959	
143	YAKLE JAMES R	3	CARPENTER	8	2S	4W	330SL 330EL		NESE	715	942	CHMP	35454	1960	
198	MOORE RICHARD L	6	ROBINSON	8	2S	4W	330SL 990EL		NW	666	630	CINC	37150	1960	
178	MOORE RICHARD L	3	ROBINSON	8	2S	4W	330SL 330EL		SW	578	556	SIL	36365	1960	
108	REEVES E C	A1	DAVIS W L	8	2S	4W	330SL 990EL		SWSE	594	542	SIL	35814	1959	
81	LOGAN OIL CO	1	BROWN DELLA	8	2S	4W	970NL 985WL		NE		650	CINC	35363	1959	
281	MOORE RICHARD L	9	ROBINSON	8	2S	4W	330NL 990EL		SW	625	584	SIL		1963	
263	MOORE RICHARD L	8	ROBINSON	8	2S	4W	330NL 330EL		SW	615	591	SIL		1962	
238	CONDEE BARKER FETCH	1-C	DAVIS RALPH E	8	2S	4W	330SL 330EL		NE	797	679	CINC	41674	1961	
265	MOORE RICHARD L	10	ROBINSON	8	2S	4W	330NL 330EL		NWSW	593	575	CINC		1963	
329	PANNELL THOMAS W	3-P	DAVIS RALPH	8	2S	4W	330NL 330EL		SENE	785	690	CINC		1965	
224	MOORE RICHARD L	7	ROBINSON	8	2S	4W	490SL 990WL			592	562	CINC		1961	
213	MOORE RICHARD L	4	ROBINSON	8	2S	4W	990NL 330WL		SW	586	561	CINC	40885	1961	
239	CONDEE DONALD E	1	DAVIS RALPH E	8	2S	4W	330SL 990EL		NE	785	665	SIL	41068	1962	
356	WRIGHT ERNEST	2W	ROBINSON	8	2S	4W	330SL 330WL		SESW	628	596	SIL		1968	
365	WRIGHT ERNEST	3W	ROBINSON	8	2S	4W	330NL 380FL		NWSW	595	583	DEV		1970	
255	YAKLE JAMES R	6	CARPENTER	8	2S	4W	330NL 330WL		NESE	693	670	CINC	42229	1962	
339	WRIGHT ERNEST	1-W	ROBINSON	8	2S	4W	330SL 330EL		NWSW	685	581	SIL		1966	
159	PANNELL THOMAS W	2-P	LEE KENNETH	9	2S	4W	330NL 990WL		SW	710	674	CINC	35857	1962	
164	PANNELL THOMAS W	4-P	LEE KENNETH	9	2S	4W	330NL 330EL		SW	713	666	CINC		1960	
187	TRACY HAROLD	2	LEE KENNETH	9	2S	4W	330SL 330WL				670	CINC	35367	1960	
148	PANNELL THOMAS W	1-P	LEE KENNETH	9	2S	4W	330NL 480WL		SW	717	696	CINC	35399	1960	
198	COLLINS BROS OIL	1	AUWELL	9	2S	4W	330SL 330WL		SENW	716	675	CINC	37759	1960	
169	HUFNAGEL E W	1-A	CHILDERS DELLA	9	2S	4W	330SL 330EL		SWNW	708	650	CINC		1960	
184	PANNELL THOMAS W	3-P	LEE KENNETH	9	2S	4W	330NL 1650WL		SW	711	660	CINC		1960	
171	PANNELL THOMAS W	5-P	LEE KENNETH	9	2S	4W	1650NL 1650WL		SW	713	666	CINC	36157	1960	
162	GULFOIL CORP	1	CHILDERS DELLA	9	2S	4W	330SL 330WL		NW	706	660	CINC	36821	1960	
94	REETER & HIRSTEIN	1	LEE	9	2S	4W	990NL 330WL		SW	692	680	CINC	34065	1959	
172	PANNELL THOMAS W	6-P	LEE KENNETH	9	2S	4W	330SL 330FL		SW	715	666	CINC		1960	
368	BUCANHURN MINERALS	3	AUWELL	9	2S	4W	330SL 330WL		SESE	685	566	CINC		1964	
315	BUCANHURN MINERALS	4	AUWELL	9	2S	4W	330SL 330WL		NWSWSE	792	655	CINC		1964	
335	WEIRATHER JOHN M	1	LEE KENNETH	9	2S	4W	330SL 330EL		NWSW	745	685	CINC		1965	
319	PANNELL THOMAS W	2	DAVIS RALPH E	9	2S	4W	330NL 330WL		SWNW	734	684	CINC		1964	
253	PANNELL THOMAS W	8-P	LEE KENNETH	9	2S	4W	330NL 330FL		SWSW	740	696	CINC	42166	1962	
296	BRIDGE FRANK A	9	LEE	9	2S	4W	330SL 330EL		NESEW	694	671	SIL	46360	1964	
305	BUCANHURN MINERALS	2	AUWELL	9	2S	4W	330SL 330EL		SWSE	745	559	CINC		1964	
217	PANNELL THOMAS W	7-P	LEE KENNETH	9	2S	4W	330SL 330WL		NESW	713	670	CINC		1961	
318	BUCANHURN MINERALS	1-P	AUWELL	9	2S	4W	330SL 330WL		SWSE	695	676	CINC		1964	
189	BALDWIN DON H	1	PARKER	10	2S	4W	330SL 330WL		SE	690	665	CINC		1960	
90	ONKEN AUGUST D	1	WHITESIDE HARVEY D	11	2S	4W	330SL 330EL		SWSW	785	682	CHMP		1959	
282	HUFNAGEL ELMER	1	WHITESIDE H	11	2S	4W	330NL 330EL		NWSW	781	677	CINC	43942	1963	
274	HUFNAGEL ELMER W	1	HARRIS	11	2S	4W	330NL 330EL		SW	784	684	CINC	43944	1963	
119	CARLSON JOHN E	1	WALKER	13	2S	4W	330NL 330FL		SWNE	520	508	CHMP	35137	1960	
146	ENGELKE F W	1-A	HARRIS CONN	14	2S	4W	330NL 330WL				660	CINC	35938	1960	
141	BULLARD HARRY	1	HARRIS	14	2S	4W	330NL 330FL		NW	688	648	CINC	35911	1959	
160	ROBINSON H E	1	HOFSESS FRED	15	2S	4W	330SL 330WL		NWSE	690	642	CINC	35057	1959	
278	PANNELL THOMAS W	2-P	DUREY	15	2S	4W	330SL 330WL		NWNW	595	545	SIL	43864	1963	
277	PANNELL THOMAS W	2-P	KNIGHT	15	2S	4W	330NL 330WL		SWNWSW	686	652	CINC	43769	1963	
272	PANNELL THOMAS W	1-P	HOFSESS FRED	15	2S	4W	330NL 330WL		SE	690	646	CINC		1963	
269	PANNELL THOMAS W	1	KNIGHT	15	2S	4W	330NL 330WL		SW	665	587	CINC	43104	1962	
266	PANNELL THOMAS	1-P	DUREY	15	2S	4W	330SL 330WL		NW	616	564	SIL		1962	
297	ADAMS CLYDE	3	KNIGHT CLARK	15	2S	4W	1160SL 630WL			792	643	SIL		1964	
175	PANNELL THOMAS W	1-P	CARPENTER DENNIS	16	2S	4W	330NL 990WL		NE	690	666	CINC	36167	1960	
214	BUSH HENRY L	5	BUSH HENRY R	16	2S	4W	990SL 330EL		NW	704	651	CINC	40844	1961	
187	BUSH HENRY L	2	BUSH HENRY R	16	2S	4W	330NL 330WL		NE	709	672	CINC	35902	1960	
75	BUSH HENRY L	1	BUSH HENRY R	16	2S	4W	330NL 330WL			726	645	CINC	34874	1959	
142	BUSH HENRY L	3	BUSH LEROY	16	2S	4W	330NL 330EL		NWSW	586	545	CINC	35871	1960	
177	BUSH HENRY L	5	BUSH HENRY R	16	2S	4W	990NL 330WL		NE	707	660	CINC		1960	
174	PANNELL THOMAS W	2-P	CARPENTER DENNIS	16	2S	4W	330NL 135WL		NE	742	670	CINC	36367	1960	
186	BUSH HENRY L	4	BUSH HENRY R	16	2S	4W	330NL 890EL		NW	684	643	CINC	36863	1960	
264	HARER & DURFEE	2-A	BUSH HENRY	16	2S	4W	330NL 480EL		SWNE	682	644	CINC	42767	1962	
257	PANNELL THOMAS W	4-P	CARPENTER DENNIS	16	2S	4W	164NL 618WL		SENE	690	657	CINC	42510	1962	
265	PANNELL THOMAS W	5-P	CARPENTER DENNIS	16	2S	4W	330SL 330EL		NE	651	620	CHMP	42788	1962	
269	HARER-DURFEE	1-A	BUSH HENRY R	16	2S	4W	760NL 330EL		NWNWNE	789	672	CINC		1962	
236	PETROLINT CORP	1	PARISH	16	2S	4W	330NL 330WL		SWNW	630	573	CINC	41466	1961	
306	BRIDGE FRANK A	1-A	HARPER	16	2S	4W	330NL 330EL		NWSE	690	560	CINC		1964	
280	PANNELL THOMAS W	1-P	BUSH	16	2S	4W	330SL 330EL		SWNE	670	656		45467	1963	
271	PANNELL THOMAS W	6-P	CARPENTER DENNIS	16	2S	4W	330SL 330EL		NENE	690	652			1962	
299	BRIDGE FRANK A	2	BUSH HENRY	16	2S	4W	330SL 330WL		NE	675	657	CINC		1964	
249	PANNELL THOMAS W	3-P	CARPENTER DENNIS	16	2S	4W			NWNE	690	655	CINC		1962	
244	JOHNSON J P	1	BUSH	16	2S	4W	330NL 990WL			687	635	SIL	41662	1961	
244	HEADY JACK	1	BUSH H	16	2S	4W	330SL 330EL		NW	704	650	CINC	41964	1962	
283	KOLIZ ELDON A	3	BUSH LEROY H	16	2S	4W	1290SL 330FL		NESW	625	545	CINC		1963	
276	PANNELL THOMAS W	1	HARPER	16	2S	4W	330NL 330EL		SE	625	563	SIL	43773	1962	
121	BUSH HENRY L	2	BUSH LEROY	16	2S	4W	330NL 330FL		SW	686	623	CINC	35912	1959	
96	THALEY HAROLD E	17-T	DAVIS W L	17	2S	4W	370NL 330FL		NW	593	563	CINC	34877	1959	
95	REEVES E C	1	DAVIS R	17	2S	4W	330NL 990EL		SENE	682	532	CINC	34864	1959	
225	BRAUN WILBERT R	2-F	DAVIS	17	2S	4W	430NL 330WL			685	640	SIL	41467	1961	
132	BRAUN WILBERT R	1-E	DAVIS	17	2S	4W	990NL 330EL		NW	680	552	CINC		1960	
74	REETER & HIRSTEIN	9-R	DAVIS W L	17	2S	4W	330NL 330EL		NWNE	652	548	CINC	34878	1959	
84	REETER & HIRSTEIN	10	DAVIS W L	17	2S	4W	330NL 990EL			676	613	CINC		1959	
232	BULLARD HARRY	1	HARPER	17	2S	4W	330NL 330EL		SWSE	620	550	CINC	41469	1961	
218	BRAUN WILBERT R	1-F	DAVIS W L	17	2S	4W	990NL 330WL			649	641	SIL		1961	
307	NORTHCUTT ROBT A	1	DAVIS A	17	2S	4W	330NL 990WL			594	660	CINC		1964	
245	BRAUN WILBERT R	4-F	DAVIS	17	2S	4W	540NL 550WL			681	626	SIL	42808	1962	
261	EAGER CHARLES	3	DAVIS	17	2S	4W	350SL 990EL		NW	694	642	CINC		1962	
250	EAGER CHARLES	2	DAVIS	17	2S	4W	990SL 990EL		NW	670	628	CINC	42877	1962	
240	BRAUN WILBERT R	3-F	DAVIS	17	2S	4W	1650NL 330WL			649	656	CINC	41724	1961	
254	BRAUN WILBERT R	5-F	DAVIS	17	2S	4W	460NL 330WL		SENWNW	671	632	CINC	42232	1962	
83	DAVIS CHARLES A	1	NELSON	19	2S	4W	330NL 990WL		SE		630	CINC	35258	1959	
104	DAVIS CHARLES A	2	NELSON	19	2S	4W	330NL 330WL		NENESW		663	CINC	35218	1960	
237	GENTILE PAT	1	PHILPS	19	2S	4W	330NL 990WL		NE	720	711	CINC	41481	1961	
65	ROBINSON JACK	1	HARPER	20	2S	4W	940SL 940WL		NW	591	638	CINC	35013	1959	
122	ROBINSON H F	1	PARKER FLYNT D	20	2S	4W	330NL 330EL			575	486	CINC	35456	1959	
307	CAMERON DON	2	PARKER	20	2S	4W	330NL 330EL		SWNE	545	520	CINC		1964	
314	SILVAN OIL CORP	1	PARKER	20	2S	4W	330SL 330WL		SENE	659	615	CINC	50143	1964	
215	STONER GENE	1	PARKER F D	21	2S	4W	330SL 330WL		NESW	707	635	CINC		1961	
17	G W OIL CO	1	PARKER FLYNT	21	2S	4W	870SL 330EL		NWSW	672	622	CINC	27548	1956	

DEV = Devonian; SIL = Silurian; ORD = Ordovician; CINC = Cincinnatian Series (U. Ord.); CHMP = Champlainian Series (M. Ord.); CAN = Canadian Series (L. Ord.); CAM = Cambrian; and PC = *Precambrian*.

BROWN COUNTY

County no.	Company or operator	Hole no.	Farm	Sec.	T.	R.	Spot location	Corner	Quarter of Section	Logging ref. elev., (ft)	Total depth (ft)	Age of deepest unit pen.	ISGS sample set no.	Date comp.	Geophys. logs
143	GUNTER BERT M	1	HARPER JOHN	21	2S	4W	570NL	330EL		690	600	CINC	30425	1960	
289	CAMERON DON	C-1	PARKER	21	2S	4W	330SL	330WL	NW	631	682	CINC	44797	1965	
506	SILVAR OIL CORP	2	PARKER FLINT	21	2S	4W	330NL	330EL	SWNW	697	1120	CHMP		1968	
105	R & S OIL CO	1	HAGNER	22	2S	4W	330SL	330EL	NW	690	640	CINC	35146	1966	
290	CAMERON DON	1	HALL	22	2S	4W	330NL	990WL	NE	675	635	CINC	44840	1965	
187	SMITH HENRY P	1	HEARD	23	2S	4W	330NL	330WL	NENE	724	686	SIL	38523	1960	
123	WATSON DON	1	NATIONS	24	2S	4W	330SL	330EL			465	SIL	35653	1959	
124	HUCK & BUCK	1	OAK CLARA	26	2S	4W	440SL	330EL	SWSW	545	2310		35424	1960	
162	S & S OIL CO	1	REILM	26	2S	4W	330SL	330WL	SENW	520	484	SIL	35147	1960	
262	HUCK & BUCK	2	OAK CLARA	26	2S	4W	360NL	435WL	SWSW	606	753	CHMP	43993	1962	
293	M S M PROD CO	1	MORGAN	26	2S	4W	330NL	330WL		546	524	SIL	45215	1963	
228	REEVES E G	1	REED RAY	28	2S	4W	330SL	330EL	NENE	735	661	SIL	41639	1961	
287	PERRY OIL CO	1	REED	28	2S	4W	330NL	120WL	NENE	726	660	SIL	44759	1963	
70	REETER WM H	1	MARTENSON FRED	29	2S	4W	780NL	990WL	NE	600	580	SIL	34865	1954	
60	VAN SICE J	1	MATTIELLO	30	2S	4W	990SL	330EL	SWNW	626	595	CINC	35271	1960	
18	STARR RAY F	1	AUSMUS ALBERT	31	2S	4W	650SL	480EL	NENE		870	CHMP	27522	1956	
175	WALDER PAUL	1	KUHFMAN NEAL	32	2S	4W	330NL	660EL		595	542	SIL	36467	1960	
59	BURLL J GARFIELD	1	DUANE HARRY R	32	2S	4W	2240NL	1941EL	SE	582	650	CHMP	4994	1946	
62	FAIRBANK J W	1	NEWTON	33	2S	4W	2540SL	990WL	SE		415	SIL		1939	
301	CARLSON JOHN	1	HARBOUR	34	2S	4W	490SL	330EL	NW	683	1080		56408	1969	

BUREAU COUNTY

203	DUGERTY R J	1	KANE MABOON	9	14N	9E	350SL	330WL	NENESW	660	1290	CHMP	21207	1948	

DEV = Devonian; SIL = Silurian; ORD = Ordovician; CINC = Cincinnatian Series (U. Ord.); CHMP = Champlainian Series (M. Ord.); CAN = Canadian Series (L. Ord.); CAM = Cambrian; and PC = Precambrian.

CASS COUNTY

County no.	Company or operator	Hole no.	Farm	Sec.	T.	R.	Spot location	Corner	Quarter of Section	Logging ref. elev., (ft)	Total depth (ft)	Age of deepest unit pen.	ISGS sample set no.	Date comp.	Geophys. logs
22	MECAHAN DWIGHT	1	STRIBLING	4	17N	8W	330NL 330WL		SENE	633	1620	CHMP	32873	1950	
68	ARMSTRONG H L	1	AUKING	22	17N	9W	435NL 665WL		NWSW	642	1650	SIL	50307	1964	
42	CASS COMM OIL CO	1	MASLIN JAMES	2	17N	10W	990SL 990EL			627	1670	CINC	8298	1900	
8			SIVLLAIN MENA CHUM	29	17N	10W	1100NL 300EL		NW	547	1232	CHMP			
65	CASS OIL ENTERPRISE	1	FUNK VICTOR	14	17N	11W	330NL 330WL		SE	628	848	SIL	41527	1961	
64	CASS OIL ENTERPRISES	1	MEIER ALBERT	17	17N	11W	330NL 990EL		NWSE	613	795	SIL	41316	1961	
76	KNOME PHILIP	2	KNOME	16	17N	12W	330NL 330FL		NWNW	448	680	SIL		1966	
73	KNOME PHILIP	1	KNOME	16	17N	12W	330NL 330FL		SENE	442	905	CHMP	50622	1967	
72	MCELYEA PAUL W	1	EDWARDS VERNON	30	18N	8W	330SL 330EL		SWSW	616	1135	SIL		1966	
63	FOLK HENRY OR ANNIE	1	DEGROTT S	30	18N	8W	330SL 990FL		NESE	620	1450	CHMP	38422	1960	
19	V S OILS CO	1	LAMBERT RHOD	6	18N	9W	330SL 330FL		NE	643	680	CAMB	27498	1950	*
20296	KANE DOUGLAS	1	HARWICK	20	18N	10W	330SL 660FL		SWNW		760	CINC		1973	
78	MAGEN LUMELL & LEON	1	MORRIS	27	18N	10W	430SL 365FL		NWSW	615	920	SIL	52452	1965	
66	ARTHALONY LEO E	1	MORRIS	27	18N	10W	610SL 990EL		NW	609	947	SIL	41468	1961	
21	ZUERCHER JOSEPH	1	KNOME	12	18N	11W	330SL 330WL		SENW		975	CHMP	31489	1996	
62	CUSNER & MCDONELL	1	LAUNER	13	18N	11W	330SL 830EL		NESE	660	935	CINC	36119	1968	
69	VETTE WALTER	1	CARLS GUS A	30	18N	11W	330NL 330WL		SESW		713			1945	
90	D & M RY CO			15	18N	12W			NENENE	438	1072	CHMP		1986	
100	PLEEGER D P		STEADMAN	23	18N	12W				444	896	SIL			

CHAMPAIGN COUNTY

County no.	Company or operator	Hole no.	Farm	Sec.	T.	R.	Spot location	Corner	Quarter of Section	Logging ref. elev., (ft)	Total depth (ft)	Age of deepest unit pen.	ISGS sample set no.	Date comp.	Geophys. logs
209	RICHARDSON H H	1	TAMAKA CHAS	32	17N	7E	660NL 660WL		NENW	647	2257	CHMP	44391	1965	*
89	GUAD E E	2	MULLEN	2	17N	8E	330SL 330WL		NWNW		550	DEV	31037	1958	
40	ROBISON H F	1	MULLEN	2	17N	8E	330NL 330EL		NWNW		1180	CHMP		1956	*
106	MULLEN DEAN	1	MULLEN	3	17N	8E	330SL 330WL		NE	713	340	SIL	36477	1948	*
635	ROBISON H F	1	DOHME	13	17N	8E	330NL 330EL		NWNW	711	1502	CHMP	53905	1966	
664	TATUM BUB	1	METTINGER	24	17N	8E	330NL 990FL			711	1240			1966	*
169	ILLINOIS POWER	I-30		28	17N	8E	525SL 37WL			685	400	SIL		1960	*
617	RICHARDSON H H	1	WILSON	33	17N	8E	330SL 330EL			680	1042		53507	1966	*
102	BULIN FRANK	1	MITSDARFER CHARLES	23	17N	9E	330NL 350WL		SW	684	742	DEV		1941	
307	DOUGLAS OIL & GAS		BUZUECK GEO	33	17N	9E			SESW	652	814			1913	
39	BEATTY JOHN H	1	HANSON	34	17N	9E	990SL 330WL				652		27594	1956	
308	TATE S U	1	RAYMOND GRALE L	4	17N	9E	330SL 330EL		NE	721	1898	CHMP	25298	1955	*
8	CASEY-EUMARUS OIL	1	PORTENFIELD	9	17N	10E			NWNENE	720	1065		6903	1956	
7	NEDNA OIL & GAS	1	MOHR HENRY K	9	17N	10E			SWSWSW	672	685	DEV	2837	1938	
389	SIGNET OIL & GAS	1	HENDLING CHARLES	10	17N	10E			SENESE		1790	CHMP	3169	1939	
609	YOUNG CURES INC	CM-1	NORMEN D	28	17N	10E	440NL 620EL			673	390			1964	
13	SHAWNOLDENS OIL	1	WINGLE	29	17N	10E	200SL 200EL		NE		775	SIL	364	1920	
30	ARNETT DRLG CO	1	SIMOCK M	10	17N	11E	330SL 330FL		NE	696	1750		21708	1950	*
311	UNION PETRO CO	1	MESSMAN	18	17N	11E	660NL 653WL		NE	682	230		6403	1941	
1102	PEOPLES GAS LIGHT	1	CRESAP K	3	18N	7E	160NL 80EL		SENENE	690	840	SIL		1969	*
1130	PEOPLES GAS LIGHT	1	DICK H M	21	18N	7E	360SL 870EL		NESE	646	1050	SIL	50709	1969	*
1113	PEOPLES GAS LIGHT	1	MORRISH N H	1	18N	8E	205NL 630WL		NENE	723	820	DEV	50754	1969	*
1107	PEOPLES GAS LIGHT	1	LEMAE E	6	18N	8E	570NL 690WL				750	SIL	50702	1969	*
1129	PEOPLES GAS LIGHT	1	BERGAUM W E	18	18N	8E	3775SL 470WL		NWSW	693	970	SIL	50755	1969	*
1108	PEOPLES GAS LIGHT	1	MOODWORTH W	21	18N	8E	470NL 510EL		SENE	711	878	DEV	50707	1969	*
15		1	GROSS FRED	26	18N	8E			SWNESE	735	1189				
14	MILLER J P		TOLONO CITY	26	18N	8E			NESE		2040	SIL		1920	
279	RICHARDSON E V	1	REIPSTEEK DUANE	27	18N	8E	330SL 330WL		SE	726	673	SIL	45334	1963	
349	SANDRUS OIL CO	1	NUGLE	31	18N	8E	275SL 285EL				1120	DEV	3107	1939	
108	ALFACORN CORP	1	DURBRECHT	35	18N	8E	330SL 990WL			734	627	DEV	30928	1961	
54	ROBISON H F	1	BROMFIELD	35	18N	8E	330SL 330WL		SESW	735	540	DEV	24268	1957	*
307	BATES CHAS	1	COLE	36	18N	8E	330SL 330EL		NESE	745	2040	CAM	23709	1953	
348	MYERS A M	1	SILVER O A	11	18N	9E			NENENW	710	1725	CHMP	1901	1955	
1207	PEOPLES GAS LIGHT	1	MESSMAN F C	31	18N	14W	693SL 230FL		SW	678	600	CHMP	50405	1971	*
748	PEOPLES GAS LIGHT	1	DALL V M	3	19N	7E	930NL 60WL			740	1049	SIL	50300	1960	*
167	UNION HILL GAS STOR	1	SIMANBRIDGE O P	4	19N	7E	240SL 90EL			713	653	SIL	37224	1960	*
700	PEOPLES GAS LIGHT	1	NIRLING E	5	19N	7E	440NL 850FL		NW	710	599	SIL	50051	1960	*
758	PEOPLES GAS LIGHT	1	WARPEL J	9	19N	7E	580NL 50EL		NWSW	711	1377	CHMP	50442	1968	*
759	PEOPLES GAS LIGHT	1	HARTRICK H	6	19N	7E	490NL 250EL		SW	700	767	SIL	50449	1968	*
767	PEOPLES GAS LIGHT	1	SLYHOUN C T	7	19N	7E	1773SL 80WL		NWNW	709	620	SIL	50359	1968	*
608	STEWARDSON H U	1	SKILLINGS LEWIS	7	19N	7E	990NL 330FL		NWSW	735	1585	CHMP	50408	1967	
759	PEOPLES GAS LIGHT	1	GRIGSUM W S	8	19N	7E	67NL 990FL		SWNW	742	1350	ORD	50458	1968	*
768	PEOPLES GAS LIGHT	2	GRIGSUM W S	8	19N	7E	455SL 90WL		NWSW	696	510	DEV	50459	1968	*
602	MOODARD H S	1	TATMAN JOHN JR	18	19N	7E	990NL 330FL		NWNW	704	500	SIL	50502	1967	
659	MOODARD H S TRUST	1	KNOX JOHN	18	19N	7E	330NL 330FL		NWSW	690	520	SIL	50503	1967	
600	RICHARDSON H H	1	CRESAP ROBERT	19	19N	7E	990SL 330EL		NE	692	527	DEV	50500	1967	*
601	RICHARDSON H H	1	CADE CHARLES	20	19N	7E	330SL 330EL		SWSE	702	921	DEV	50504	1967	*
106	UNION HILL GAS	1	PFEFFER J G	22	19N	7E	69NL 34WL			720	673	SIL	37225	1966	*
1105	PEOPLES GAS LIGHT	2	DIGHTON J	33	19N	7E	2143SL 55WL		NW	711	765	DEV	50758	1969	
1	C-U NATL GAS	1	HARRIS HENRY M	12	19N	8E	1200NL 600EL			740	1030			1892	
438	VICARRY DRLG CO	80-1		19	19N	8E	1025SL 562WL		SW	694	573	DEV	53203	1966	*

DEV = Devonian; SIL = Silurian; ORD = Ordovician; CINC = Cincinnatian Series (U. Ord.); CHMP = Champlainian Series (M. Ord.); CAN = Canadian Series (L. Ord.); CAM = Cambrian; and PC = Precambrian.

County no.	Company or operator	Hole no.	Farm	Sec.	T.	R.	Spot location	Corner	Quarter of Section	Logging ref. elev. (ft)	Total depth (ft)	Age of deepest unit pen.	ISGS sample set no.	Date comp.	Geophys. logs
1131	PEOPLES GAS LIGHT	1	PURTEN H	27	19N	8E	193NL 51WL		SWNW	744	770	SIL		1969	*
1108	PEOPLES GAS LIGHT	1	WILSON H	33	19N	8E	748L 54WL			699	720	SIL	56766	1969	*
1112	PEOPLES GAS LIGHT	1	JOHNSTON C L	35	19N	8E	5155L 42WL			750	780	SIL	56759	1969	*
2				9	19N	9E			SWSWSE	728	982				
1208	PEOPLES GAS LIGHT	1	SMITH F J	12	19N	9E	205NL 57WL		SWSW	690	618	DEV	57151	1970	*
1199	PEOPLES GAS LIGHT	1	PRATHER FRANCIS	23	19N	9E	863L 195EL		SW	688	516	DEV	57169	1970	*
171	ILLINOIS POWER	C-7		9	19N10E		30NL 52WL			679	325	DEV		1956	*
1190	PEOPLES GAS LIGHT	1	LANE HELEN	18	19N10E		54NL 65EL		SENE	685	431	DEV	57166	1970	*
1323	PEOPLES GAS & LIGHT	1	TRACY L A	23	19N10E		93L 77EL		NE	682	634	DEV	58320	1971	*
1196	PEOPLES GAS LIGHT	1	PARKER LEU	30	19N10E		59NL 29WL		NENW	686	443	DEV	57168	1970	*
1324	PEOPLES GAS LIGHT	1	EMS L	7	19N11E		103NL 95EL		SENESE	679	717	DEV	58409	1971	*
21716	PEOPLES GAS LIGHT	1	WEINAND R	3	20N	7E	449NL 1410WL			775	4406		68219	1975	*
656	PEOPLES GAS LIGHT	67-M		5	20N	7E	150SL 383WL		NWSWSW		1274	CINC	53997	1966	
492	CENT ILL OIL & GAS	1	WEBBER	14	20N	7E			NWNE	708	1085		26	1914	
26	LITTLE WABASH DRLG	1	MEAULEE KENNETH	14	20N	7E	330SL 330EL		NW	730	1600	CHMP	26608	1956	
734	PEOPLES GAS LIGHT	1	MANTHEI E C	20	20N	7E	548L 284EL		SW	685	1269	CHMP	56848	1968	*
733	PEOPLES GAS LIGHT	1	GOODE W E	20	20N	7E	52NL 51EL		NWNW	710	1359	CHMP	56844	1968	*
499	CENTRAL OIL & GAS	2	JOHNSON	21	20N	7E		SW	NWNW	692	1699	CHMP	100		
168	UNION HILL GAS	1	HERRIOTT FRANK C	27	20N	7E	825L 54WL			709	544	SIL	37226	1960	*
746	PEOPLES GAS LIGHT	1	HERRIOTT F C	27	20N	7E	505L 72WL			704	1174	CINC		1968	*
737	PEOPLES GAS LIGHT	1	DOLLAMAN U R	28	20N	7E	845L 30WL			705	1440	CHMP	56861	1968	*
747	PEOPLES GAS LIGHT	2	DOLLAMAN U R	28	20N	7E	63NL 68EL			701	1225	CINC	56845	1968	*
735	PEOPLES GAS LIGHT	1	GRAHAM H D	29	20N	7E	988L 461WL			682	1325	CINC	56839	1968	*
729	PEOPLES GAS LIGHT	1	WRIGHT C G	30	20N	7E	107NL 50WL			697	1368	CHMP	55793	1968	*
756	PEOPLES GAS LIGHT	1	HARRIS H H	32	20N	7E	635L 189EL			711	544	SIL	56847	1968	*
4	BARGER & SIEVERS	1	LINDSEY	20	20N	8E	651NL 764WL		NWSE	685	2054	CHMP	3089	1942	*
1134	PEOPLES GAS LIGHT	1	HAMMEL J	23	20N	8E	538L 63EL		SWSW	765	710	SIL	56753	1969	*
1135	PEOPLES GAS LIGHT	2	HAMMEL J	20	20N	9E	478L 67WL			729	790	SIL	56754	1969	*
177	ILL POWER CO	C-2		23	20N	9E	1198L 41WL			741	653	DEV		1958	*
172	ILL POWER CO	C-4		7	20N10E		30NL 40WL		SW	709	458	DEV		1958	*
178	ILL POWER CO	C-5		7	20N10E		54NL 42EL			692	263	DEV		1958	*
532	UNION PROD PETRO	1	WATERS LEE	7	20N10E		330NL 330WL		SLSW	696	374	DEV	6144	1941	
1188	PEOPLES GAS LIGHT	1	HINNICH E A	8	20N10E		725L 30WL		SESESW	687	488	SIL	57148	1970	*
175	ILL POWER CO	C-6		15	20N10E		538L 50WL		SE	674	522	DEV		1958	*
103	MOORE W RUSS	1	JAMES & BARGUS	17	20N10E		330SL 90EL		SWSWSW	692	403	SIL	30916	1961	
1194	PEOPLES GAS LIGHT	1	HINNICH ERNEST	17	20N10E		640SL 90EL			679	365	SIL	57146	1970	*
533	UNION PROD PETRO	1	PINAIRE	17	20N10E		330SL 330WL		NWSW	687	344	SIL	6145	1941	
534	UNION PROD PETRO	1	JAMES JOHN	18	20N10E				SESWSE	688	475	SIL	6184	1941	
539	UNION PROD PETRO	1	CORSON A	19	20N10E		477NL 640EL		NW	683	324	DEV	6147	1941	
537	UNION PROD PETRO	1	KIRBY CLINTON	20	20N10E		6838L 716WL			679	1401	CHMP	6183	1941	
536	VAN TARBLE	1	KIRBY CLINT	29	20N10E		330SL 330EL		SWSW		352	DEV	19276	1949	*
21626	PEOPLES GAS LIGHT	1	DELANEY N	6	21N	7E	73NL 138EL			758	4272			1975	*
1377	PEOPLES GAS LIGHT	5	KRONER L J	7	21N	7E	825L 18WEL			765	4175	CAMB	57901	1972	*
1456	PEOPLES GAS LIGHT	4	KRONER L J	7	21N	7E	127NL 82EL		SE	769	4203	CAMB		1972	*
21701	PEOPLES GAS-LGHT-CKE	1	HANKS W	7	21N	7E	70NL 70EL		SW	746	4325	CAMB	60848	1975	*
132	UNION HILL GAS	15-M		7	21N	7E	82NL 36WL			745	1285	CHMP	35234	1959	*
137	UNION HILL GAS	22-M		30	21N	7E	1648L 37WL		NWSWNW	771	1430	CHMP	35094	1959	*
21653	PEOPLES GAS-LGHT-CKE	1	LYONS B	30	21N	7E	255L 8EL		NWNE	763	4360	CAMB		1976	*
131	UNION HILL GAS	1	KRONER LOUIS J	32	21N	7E	33NL 53EL			756	1900	CAN		1959	*
67	RICHARDSON E V	1	KRONER LOUIS J	32	21N	7E	330SL 330WL		NWNE	759	698		30547	1957	*
607	PEOPLES GAS LIGHT	1	ABBOTT S P	32	21N	7E	255L 100WL		NWSW	794	4360	CAMB	55208	1967	*
598	PEOPLES GAS LIGHT	3	KRONER L J	33	21N	7E	50NL 962EL			760	4425	CAMB	52057	1965	*
1515	PEOPLES GAS LIGHT	75-M		6	21N	8E	608L 74WL		NWNW	720	1060	CINC	59644	1973	*
1139	PEOPLES GAS LIGHT	1	SEEBER L	13	21N	8E	90NL 56EL			759	666	SIL	56765	1969	*
1137	PEOPLES GAS LIGHT	1	LAYMAN K	15	21N	8E	645L 52EL		NE	732	685	SIL	56761	1969	*
1107	PEOPLES GAS LIGHT	1	JAMES H	18	21N	9E	65NL 61WL			754	1050	CINC	57154	1970	*
289	VICKERY DRLG		RA-4	13	21N	9E	2508L 60WL		NW	735	475		41838	1968	*
178	ILL POWER CO	C-1		34	21N	9E	388L 89WL			713	375	DEV		1958	*
1351	PEOPLES LIGHT & GAS	1	CROZIER E	3	21N10E		119NL 55EL		NE	781	633	DEV	58411	1971	*
1353	PEOPLES GAS & LIGHT	1	BUSBOOM R	8	21N10E		768L 5WEL		SE	781	488	DEV	58402	1971	*
1325	PEOPLES GAS & LIGHT	1	RADEMACHER N	12	21N10E		728L 62EL		SE	769	697		58393	1971	*
173	ILL POWER CO	C-9		31	21N10E		50NL 30WL		NE	785	331	DEV		1958	*
599	PEOPLES GAS LIGHT	44-M		5	22N	7E	693L 86WL		NW	739	1121	CINC	52411	1965	
138	UNION HILL GAS	23-M		19	22N	7E	308L 25WL			736	1733	CHMP	35095	1959	*
584	PEOPLES GAS LIGHT	38-M		19	22N	7E	415L 95WL		SE	735	1205	CHMP	51674	1965	*
129	UNION HILL GAS	1	HINTON ANNA	20	22N	7E	693L 66WL			742	1945	CAN	34992	1959	*
591	PEOPLES GAS LIGHT	35-M		20	22N	7E	1498L 456EL		SW	736	1121	CINC	52055	1965	*
598	PEOPLES GAS LIGHT	41-M		21	22N	7E	633L 7WEL			737	1070	CINC	52410	1965	
588	PEOPLES GAS LIGHT	34-M		21	22N	7E	94NL 67EL			729	1060	CINC		1965	*
130	UNION HILL GAS	1	HINTON R S	21	22N	7E	395L 77WL			738	4203	CAN	35237	1959	*
135	UNION HILL GAS	2-M		21	22N	7E	63NL 12WL				1245	CHMP	34368	1959	*
139	UNION HILL GAS	1-M		23	22N	7E	213NL 53WL			731	1267		34369	1959	*
148	UNION HILL GAS	6-M		25	22N	7E	5405L 41WL			732	1096	CINC	34577	1959	*
643	PEOPLES GAS LIGHT	63-M		28	22N	7E	475L 86EL		NE	739	1086	CINC	53593	1966	*
589	PEOPLES GAS LIGHT	33-M		28	22N	7E	63NL 39WL		SW	737	1061	CINC	52053	1965	*
654	PEOPLES GAS LIGHT	1	RITCHIE R S	29	22N	7E	147NL 89EL		SW	755	4230	CAMB	53541	1966	*
600	PEOPLES GAS LIGHT	45-M		29	22N	7E	25NL 120WL		SE	739	1205	ORD	52412	1965	
596	PEOPLES GAS LIGHT	40-M		30	22N	7E	600NL 55EL		SE	740	1170	CINC	52170	1965	*
142	UNION HILL GAS	5-M		33	22N	7E	37NL 630WL		NE	745	965	SIL	34393	1959	*
21703	PEOPLES GAS-LGHT-CKE	1	PROVINE W	30	22N	8E	608L 86EL		SW	732	4395	CAMB	60841	1975	*
1308	PEOPLES GAS LIGHT	71-M		30	22N	8E	46NL 95WL			730	1112	CINC		1971	*
1316	PEOPLES GAS & LIGHT	76-M		31	22N	8E	1338L 184EL			699	1865	CINC	59441	1973	*
568	VICKERY DRLG	PX10		2	22N	9E	45NL 18WEL				476	DEV	40998	1960	
1422	PEOPLES GAS LIGHT	1	MAHM	24	22N	9E	83NL 2838EL			747	459	DEV		1972	*
1186	PEOPLES GAS LIGHT	1	GRAHAM J P	34	22N	9E	553L 130WL		SENE	733	1495	CINC	57152	1970	*
573	VICKERY DRLG CO	PX-6		2	22N10E		50NL 580WL				518	DEV	40965	1960	
576	VICKERY DRLG CO	PX-5		4	22N10E		900NL 50WL				478	DEV	40964	1960	
575	VICKERY DRLG CO	PX-4		4	22N10E		808L 780EL				523	DEV	40963	1960	
574	VICKERY DRLG CO	PX-1		4	22N10E		50NL 800EL				496	DEV	40961	1960	
577	VICKERY DRLG CO	PX-9		17	22N10E		50NL 85EL				482	DEV	40969	1960	
276	BLACK & BLACK OIL	1	TALBOT EARL	26	22N10E		330SL 330EL			771	1501	CHMP	45266	1963	*
1423	PEOPLES GAS LIGHT	1	GEMMT	33	22N10E		1261NL 861WL			755	559	DEV	58538	1972	*
1424	PEOPLES GAS & LIGHT	1	CONDIT	12	22N11E		598L 1672EL		SE	727	660	DEV	58532	1972	*
1362	PEOPLES GAS LIGHT	1	JOHNS L	19	22N14W		825L 77EL			722	732	DEV	58325	1971	*

DEV = Devonian; SIL = Silurian; ORD = Ordovician; CINC = Cincinnatian Series (U. Ord.); CHMP = Champlainian Series (M. Ord.); CAN = Canadian Series (L. Ord.); CAM = Cambrian; and PC = Precambrian.

County no.	Company or operator	Hole no.	Farm	Sec.	T.	R.	Spot location	Corner	Quarter of Section	Logging ref. elev., (ft)	Total depth (ft)	Age of deepest unit pen.	ISGS sample set no.	Date comp.	Geophys. logs
887	COLLINS BROS OIL	1	EBERSPACHER IRENE	2	11N	1E	330NL 330WL		NE	655	2856	SIL	21333	1951	•
888	COLLINS BROS OIL	1	JONES RALPH T	3	11N	1E	330NL 330EL			659	2846	SIL		1951	•
2153	COLLINS BROS OIL	1	FUCHS GEO	10	11N	1E	330NL 330WL		SE	670	2889	SIL	21430	1951	•
867	WARREN WALLACE A	1	NYE MARY E	17	11N	1E	450SL 290EL		SWSENW	677	2847	DEV	30939	1957	•
869	C J SIMPSON DRLG CO	1	MASLHIO	19	11N	1E	330SL 330FL		NW	704	2847	SIL	21663	1951	•
2396	ROBISON OIL CO	2	PEABODY-SCHULZ	28	11N	1E	465NL 330EL		NWSE	687	2896			1947	
22798	FRANKS PETR EXPLOR	1	WARE	25	11N	1E	490SL 485WL		NWNE	672	2894			1978	
22774	FRANKS PETRO	1	WAGNER	25	11N	1E	330NL 660WL		SESW	662	2929		59145	1974	•
22800	FRANKS PETRO	7	WAGNER	25	11N	1E	460NL 330EL		NENWSE	694	2923			1974	•
22794	FRANKS PETRO	3	WAGNER	25	11N	1E	330SL 660WL		NESW	664	2896	DEV		1974	•
2154	THE TEXAS CO	1	BLAKELY J J	31	11N	1E	330NL 330FL		NW	672	2843	SIL	26107	1951	•
22806	FRANKS PETRO	5	WAGNER	31	11N	1E	575NL 330EL		NENWNE	681	2912			1974	•
22799	HAGEN OIL CO	1	CRANLUCA	35	11N	1E	460NL 330EL		NE	664	2894	DEV	99336	1974	•
22807	HAGEN OIL CO	1	TEX J	35	11N	1E	990SL 330WL		SWSW	679	3040		99363	1974	•
22784	FRANKS PETRO	2	WAGNER	36	11N	1E	990NL 660WL		NENW	666	2899			1974	•
22782	BRUNNER	1	FRANKS PETRO	36	11N	1E	460SL 455EL		SWNW	675	2948			1974	•
22795	FRANKS PETRO	1	SHELLIE	36	11N	1E	530NL 660EL			614	2861			1974	•
22814	FRANKS PETRO	4	WAGNER	36	11N	1E	226NL 268EL		SWNE	659	2902			1974	•
22763	FRANKS PETRO	2	BRUNNER	36	11N	1E	330NL 330FL		SENW	663	2894			1974	•
22775	KAYS PETRO PROD	1	FRAILEY	36	11N	1E	417SL 510FL		NENWNW	651	2882			1974	•
1818	TROUP R H		MURRELL HARVEY	4	11N	1W	330SL 330FL		SE	657	2673	SIL	35852	1946	•
566	MCCLELLAND GEO W	1	REYES-SMITH-WALKER	7	11N	1W	330NL 991FL		SESW	655	2640	SIL	27494	1956	
764	HAMMER A J	1	GREIVE DANIEL A	11	11N	1W	330NL 330WL		SWSW	673	2745	SIL		1957	•
2534	ALADDIN OIL DEVLPT	1	EBERSPACHER HEINS	16	11N	1W	330NL 330WL		NW	666	3380	CHMP	56894	1949	•
911	SKILES OIL CORP	1	WANDELL ARTHUR	20	11N	1W	330NL 330WL		NENW	669	2653	DEV	40415	1957	•
2001	RICHARDSON M M	1	WEAVER JOHN	25	11N	1W	330SL 330WL		NE	738	2825	DEV	44624	1945	•
708	GULF REFG CO	1	SIEGERT R R	26	11N	1W	330SL 330EL		SW	758	2834	DEV	21015	1951	•
699	JARVIS S U	1	DARST M ORLENA	29	11N	1W	330SL 330WL		NE	666	2632	DEV	19111	1949	•
513	CITIES SER PROD CO	1	TROYER	33	11N	1W	990SL 330EL		NE	722	2907	SIL	20221	1956	•
812	PRUETT T M	1	STOLTE L M	33	11N	1W	855SL 330WL		NWSW	681	2634	DEV	19144	1949	•
697	CRAWFORD J L	1	MILLER CHESTER S	13	11N	2W	330SL 330WL		NWSE	643	2592	DEV	21740	1951	•
2527	MCGUIRE JOHN W	1	COLONIUS FRED HEIRS	33	11N	2W	330NL 330EL		NE	666	2572	DEV	56461	1949	
2156	RICHARDSON M M	1	MCWARD M	1	11N	3W	330NL 330FL		SWSW	630	2186	DEV		1954	
2738	CAREY JOHN OIL	1	LUWIS DOROTHY	4	11N	3W	330SL 330WL		NW	630	2741			1972	•
694	SUN OIL CO	1	MONDHENRE	5	11N	3W	330NL 330WL			637	2725	CHMP		1951	•
693	SUN OIL CO	1	COULTER CLARENCE E	9	11N	3W	330NL 330WL		SE	629	2210	DEV	21554	1951	•
696	MARSCH LOUIS	1	KNUDSON ALBERT	11	11N	3W	330NL 990EL		NE	630	2241	DEV	21547	1951	•
2158	THE NATION OIL CO	2	MILLER B M	12	11N	3W	330NL 330FL		NWNW	632	2216	DEV	31453	1949	
695	THE NATION OIL CO	1	MILLER O M	12	11N	3W	330NL 590WL		NW	630	2187	DEV	19417	1949	•
692	EISENSTEIN MORRIS A	1	CHENEY P U	11	11N	4W	25NL 25WL			637	2071	DEV	20509	1950	•
2159	MYERS THEU	1	COLBROOK MILLARD L	13	11N	4W	330NL 45FL		SWNE	624	2153	DEV	23475	1953	
597	KENLAND OIL CO	1	TEX	19	11N	4W	330NL 330WL		SE	635	2278	SIL	27408	1956	•
698	BIGGS A S	1	WHARTON ALTHEA	27	11N	4W	330NL 330WL		SW	642	2647	DEV	19908	1949	•
814	WALKER OIL CO	1	LACHARITE H B	1	12N	1E	330NL 330EL		NWSW	642	2695	DEV	17462	1947	•
4573	UNION OIL CO OF CAL	1	HARPOLD H J	9	12N	1E	330NL 330WL		NE	644	2658	SIL	55203	1968	•
2160	THE TEXAS CO	1	KEMMERER UNIT	10	12N	1E	330SL 380EL		NWSW	649	2720	SIL	22564	1951	•
22808	PHILLIPS PETRO	1	HINES "A"	14	12N	1E	530NL 990FL		SE	665	2750		56763	1975	•
817	THE TEXAS CO	1	CORZINE E C	14	12N	1E	330SL 330FL		NW	652	2725	DEV		1952	•
815	WHITE IVAN	1	CORZINE L C	14	12N	1E	330NL 330WL		SENW	648	2638	DEV		1952	•
2453	SCHAEFER OIL CO	1	KEMMERER UNIT	15	12N	1E	330SL 330FL		SE	645	2640	DEV	43749	1943	•
818	PRUETT T M	1	MYERS PAUL L	21	12N	1E	330NL 330WL			645	2665	SIL	19542	1946	•
2161	COOPER HOWARD L	2	LONG	22	12N	1E	330SL 30FL		NWSE	656	2645	DEV		1952	•
2162	COOPER HOWARD L	3	LONG	22	12N	1E	330NL 330FL		NWSE	653	2652	DEV		1953	•
22839	KIMBARK OPERAT CO	1	LACHARITE	22	12N	1E	330NL 330EL		SENW	663	2690		59549	1975	•
819	COOPER HOWARD L	1	LONG	22	12N	1E	330NL 330WL		NESE	651	2638	DEV	22555	1952	•
2163	COOPER HOWARD L	1	TEEIER CONN	23	12N	1E	330NL 330WL		SWNW	645	2748	DEV	22846	1952	•
488	NATL ASSOC PETRO CO	1	TETER ET AL	23	12N	1E	330SL 330EL		NW	659	2705	DEV	26145	1953	•
820	KAUFMAN E H	1-A	SPRINKLE O E	25	12N	1E	360NL 340WL		NE	673	2769	DEV	21829	1951	•
2408	NATL ASSOC PETRO	1	FRIDMAN CLIVE	26	12N	1E	990SL 330WL		NE	651	2698	DEV	42328	1962	•
809	ROBISON H F	1	PERRE	27	12N	1E	330SL 2310FL			645	2730	DEV		1952	•
2166	RICHARDSON M M	1	HELF SARAH	1	12N	1W	330SL 330EL		SW	627	2555	DEV	19126	1949	
663	NATL ASSOC PETR CO	1	CASHIN JOSEPH P	1	12N	1W	330NL 330FL		SE	630	2533	DEV	30921	1957	•
672	V S & S DRLG CO	1	LONG EST	3	12N	1W	330SL 330WL		SE	625	2615	SIL	27441	1974	
592	SKILES OIL CORP	1	SCHMIDT M	10	12N	1W	330SL 330FL			627	2667	SIL	27579	1956	•
667	GEORGE T W		RYAN HEIRS	11	12N	1W	330SL 330WL		SENW	625	2575	SIL	27947	1957	•
2167	MARSCH LOUIS	1	VOLLINTINE EUGENIA	12	12N	1W	330SL 330WL		SENE	651	2537	DEV	26754	1952	
783	MILUNGUS J W	1	PINIGUS	13	12N	1W	330SL 330WL		SESW	657	2622	SIL	27770	1957	
1626	KIRAWOOD ROGER	1	RIDGE W C	14	12N	1W	330NL 330WL		NW	651	2533	DEV	35495	1960	•
1695	JORDAN JAMES	1	RIDGE	14	12N	1W	330NL 330WL		SWNW	632	2590	DEV	38488	1960	•
22805	PHILLIPS PETRO	1	STATTNER "A"	14	12N	1W	330NL 990WL		NENW	629	2577			1975	•
670	PICKENS H L	1	NOLAN	14	12N	1W	330SL 330WL		NENE	626	2606	DEV	36568	1957	•
1754	PERRINE & PERRINE	1	STATTNER GERALD	21	12N	1W	330SL 990EL		SW	644	2575	DEV	35275	1960	
457	V S & S DRLG CO	1	ETHERIDGE	21	12N	1W	330SL 330FL		SWNW	625	2607	SIL		1955	
49	OLSON DRLG CO	1	TEX EUM L	24	12N	1W	660SL 330WL		NE	642	2720	SIL	6179	1941	
704	OHIO OIL CO	1	COMERFORD ELLEN ETAL	25	12N	1W	330SL 330WL		SE	654	2716	SIL	19241	1949	•
703	BANCROFT MITCHELL	1	CARU H L	26	12N	1W	330SL 330WL		NW	643	2624	SIL	19198	1949	•
456	V S & S DRLG CO	1	HUBBEN	32	12N	1W	330SL 990WL			635	2735	SIL	25976	1955	
479	MCELMURRAY L A	1	FRIZINA	3	12N	2W	330NL 330FL		SE	618	2370	SIL	26333	1955	•
499	BIG ONE DRLG CO	1	SEAMAN	4	12N	2W	330SL 330WL		SESE	613	2299	SIL	26323	1955	•
2604	JORDAN JAMES O	1	MACEK	5	12N	2W	660NL 330WL		SESW	623	2219	SIL	53751	1966	
2168	RUNYON F L	1	RISCHER LUDIE	6	12N	2W	330NL 330WL		SE	589	2152	SIL	25237	1955	
546	RING & KINSELL	1	MCDONALD	7	12N	2W	330NL 330WL		SWNE	626	2250	DEV	26993	1956	•
667	WILSON CARLINE	1	MURRIS CLEONA J	11	12N	2W	330SL 330WL		NE	622	2413	SIL		1952	•
2164	GOSS JAMES H	1	JOHNSTON O W	16	12N	2W	330NL 330WL		SE	625	2358	SIL	50248	1964	
273	MYERS JOHN W	1	JOHNSTON ANNA M	16	12N	2W	330SL 330WL		SE	626	2346	DEV	13453	1946	•
1957	BRIDGE PORT DRLG CO	1	MICENHEIMER R & MC	22	12N	2W	330SL 330WL		NWSE	622	2470	SIL	41461	1961	
646	THE TEXAS CO	1	DUVALL H C	22	12N	2W	330NL 330WL		NENW	625	2428	SIL	27625	1956	•
541	RING & KINSELL	1	NORRIS	23	12N	2W	330SL 330FL		NWSE	576	2385	DEV	26914	1956	•
2597	NATL ASSOC PETRO CO	1	RENOLE JACK B	24	12N	2W	330SL 330FL		SWSW	625	2416	SIL		1970	•
77	ROGER BROS ET AL	1	JOHNSON	27	12N	2W	990SL 350FL		SE	657	3116		2439	1937	•
666	DUNCAN WALTER	1	JOHNSTON O W	30	12N	2W	330SL 330EL		NESW	621	2280	SIL	20076	1950	•
679	KUYKENDALL W WAUENA	1	COAL JOHN	32	12N	2W	330SL 330EL		NENW	630	2346	DEV	20222	1957	•
516	PATTERSON B A	1	PUMHALL	1	12N	3W	330SL 330FL		NE	614	2180	DEV	20318	1956	•
461	MAHONEY JAMES	1	KLAHM	2	12N	3W	330NL 330EL		NWSW	614	2110	DEV	20350	1956	•
496	HIRSTEIN KENNETH V	1	EDMUNDS	2	12N	3W	330NL 330FL		SWNE	594	2100	SIL	20419	1956	
573	WARREN WALLACE	1	SCHUSTER	4	12N	3W	330SL 330WL		NENE	622	2078	DEV	27606	1956	•
676	REYNOLDS EARLE D	1	JOHNSTON	10	12N	3W	330SL 330EL		NE	624	2224	DEV		1957	
518	MCELMURRAY L A	1	CAMPBELL	16	12N	3W	330NL 330FL		NWSWSE	613	2148	SIL	26349	1956	•
532	GUFF GENE	1	DEMING	16	12N	3W	330NL 450WL		NE	619	2230	SIL	20645	1956	•
596	ANCHOR GATE CO	1	LEIGH	19	12N	3W	330SL 330WL		NE	633	2131	SIL	27495	1956	•
474	DUNBAR PRICE	1	HOUDLESTON CLAUDE	21	12N	3W	330NL 330WL			610	2105	SIL	26001	1955	
455	V S & S DRLG CO	1	HAMEL MAUDE	22	12N	3W	330SL 330WL		NE	629	2216	SIL		1955	

DEV = Devonian; SIL = Silurian; ORD = Ordovician; CINC = Cincinnatian Series (U. Ord.); CHMP = Champlainian Series (M. Ord.); CAN = Canadian Series (L. Ord.); CAM = Cambrian, and PC = Precambrian.

CHRISTIAN COUNTY

County no.	Company or operator	Hole no.	Farm	Sec.	T.	R.	Spot location	Corner	Quarter of Section	Logging ref. elev., (ft)	Total depth (ft)	Age of deepest unit pen.	ISGS sample set no.	Date comp.	Geophys. logs
847	HUYL L A	1	HAYES LEF	28	12N	3W	330NSL	330FL		623	2145	DEV	20413	1956	•
1080	HANSFIELD C H	1	CURVEY	29	12N	3W	330NSL	330WL	SE	620	2094	DEV	32922	1958	•
1648	REDWINE NASH	1	WADE JOHN C	30	12N	3W	330NSL	330WL	SE	641	2152	SIL	33142	1958	
535	MCELMURRAY	1	SLOMAN	1	12N	4W	330NSL	330WL	SW	623	1980	DEV	27001	1956	•
556	WARREN WALLACE A	1	DEAL	1	12N	4W	330NSL	330FL	SENWNE	621	1964	DEV	26596	1956	•
528	WARREN WALLACE A	1	DEAL ALVIN E	1	12N	4W	330NSL	330WL	NESE	624	2013	DEV		1956	•
767	COVINGTON JAMES R	1	DEAL CLYDE A	2	12N	4W	330NSL	330FL	SW	624	2030	SIL	31080	1957	•
2019	MILONLOS JOE	1-8	NOLAN	10	12N	4W	330NSL	330FL	SENW	625	1966	SIL	42792	1962	
951	CITIES SERVICE OIL N	1	OLAN M T	10	12N	4W	330NSL	330FL	NE	643	2096	SIL	27260	1956	•
1916	UNGER JOHN		BRADFORD	14	12N	4W	330NSL	330WL	SWSW	633	2089	SIL		1961	•
1458	WARREN A J	1	SEAMAN VIDA	23	12N	4W	330NSL	330WL	SW	635	2086	SIL	36744	1948	•
2659	WASCHER DANIEL W	1	FRAZEE	1	15N	1E	330NSL	330WL	NW	615	2407	DEV	57847	1971	
637	NATL ASSOC PETR CO	1	AUSTIN O J	3	13N	1E	660NSL	330WL	SE	613	2382	DEV	22449	1971	•
1102	COLLINS BROS OIL		ZINDEL	3	13N	1E	330NSL	330WL	NE		2323	DEV		1949	•
1989	NATL ASSOC PETR CO	29	LAWRENCE JOHN H	3	13N	1E	330NSL	330FL	SW	616	2322	DEV		1949	•
1492	NATL ASSOC PETR CO	33-A	LAWRENCE JOHN H	3	13N	1E	2080SL	330FL	SENWSW	614	2319	DEV		1949	•
1101	MIDWGLOBE OIL CORP	1	TOMLINSON JAMES A	3	13N	1E	330NSL	330WL	SWSE	615	2322	DEV	20699	1950	•
1096	NATL ASSOC PETR CO	38	LAWRENCE JOHN H	3	13N	1E	330NSL	330WL	SW	612	2315	DEV		1951	•
1097	NATL ASSOC PETR CO	39	LAWRENCE JOHN H	3	13N	1E	330NSL	330FL	SWNW	616	2316	DEV		1951	•
1095	NATL ASSOC PETR CO	35	LAWRENCE JOHN H	3	13N	1E	330NSL	330WL	SESW	617	2314	DEV		1949	•
1098	NATL ASSOC PET CO	40	LAWRENCE JOHN H	3	13N	1E	330NSL	330WL	NESW	615	2322	DEV		1951	•
1100	COLLINS BROS OIL	1	SEIFERT JOHN H	3	13N	1E	330NSL	330FL	NWNW	614	2317	DEV	19456	1949	•
1099	CONTINENTAL OIL CO	41	LAWRENCE JOHN H	3	13N	1E	330NSL	330FL	NESW	614	2319	DEV		1952	•
1087	NATL ASSOC PETR CO	25-A	LAWRENCE JOHN H	3	13N	1E	2310NL	330WL	SWSW	618	2297	DEV		1949	•
1086	NATL ASSOC PETR CO	6-A	LAWRENCE JOHN H	3	13N	1E	330NSL	330FL	SWSW	619	2317	DEV		1949	•
1110	COLLINS BROS OIL	1	NORTH SHERMAN	4	13N	1E	330NSL	330FL	NE	609	2353	DEV		1949	•
1103	NATL ASSOC PETR CO	N-1	MILTON MALDON ET AL	4	13N	1E	330NSL	330FL		620	2316	DEV	19669	1949	•
855	COLLINS BROS OIL	1-A	SHERMAN EDITH M	4	13N	1E	360NSL	330FL	NESE	615	2316	DEV		1949	•
1109	COLLINS BROS OIL	2	SHERMAN EDITH M	4	13N	1E	330NSL	330WL	NESE	613	2360	DEV		1952	•
834	CARROLL DELL	1	KEPNER WALTER J	5	13N	1E	330NSL	330FL	SESE	619	2401	DEV		1949	•
1111	REED O A	1	SHUMWAY MARCELLA	7	13N	1E	330NSL	330FL		613	2372	DEV	24658	1958	
1112	REED O A	1-A	SHUMWAY MARCELLA	7	13N	1E	330NSL	330WL	NENW	605	2382	SIL	24492	1958	
1478	CONTINENTAL OIL CO	43	LAWRENCE JOHN	8	13N	1E	1650NSL	2310FL	NE	620	2375	DEV	30732	1960	•
2035	CONTINENTAL OIL CO	7	MILTON MALDON NORTH	9	13N	1E	1025NL	995FL		620	2323	DEV		1963	•
1740	CONTINENTAL OIL CO	42	LAWRENCE JOHN H	9	13N	1E	990NSL	1650WL	SW	603	2350	DEV		1960	•
1114	CONTINENTAL OIL CO	3	MILTON MALDON ET AL	9	13N	1E	330NL	330WL	NENE	620	2328	DEV		1949	•
1137	NATL ASSOC PETRO CO	10	LAWRENCE JOHN H	9	13N	1E	330SL	330FL	NENE	616	2305	DEV		1949	•
1135	NATL ASSOC PETRO CO	9-A	LAWRENCE JOHN H	9	13N	1E	430NL	330WL	SENE	621	2315	DEV		1949	•
1132	NATL ASSOC PETR CO	8-A	LAWRENCE JOHN H	9	13N	1E	2310SL	330FL	NE	619	2315	DEV		1949	•
1129	NATL ASSOC PETR CO	3	LAWRENCE JOHN	9	13N	1E	330SL	330FL	NWSE	610	2316	DEV		1949	•
1115	NATL ASSOC PETR CO	1	GRIMMETT CLARENCE C	9	13N	1E	330SL	330FL	NESW	610	2311	DEV		1949	•
1116	CONTINENTAL OIL CO	2-A	LAWRENCE JOHN	9	13N	1E	380NL	330WL	NESE	619	2315	DEV		1949	•
1126	NATL ASSOC PETR CO	1	LAWRENCE JOHN	9	13N	1E	330SL	330FL	NESE	610	2304	DEV	19527	1946	•
1124	CONTINENTAL OIL CO	2	LAWRENCE JOHN H	9	13N	1E	330NL	330WL	SE	612	2304	DEV		1949	•
1122	CONTINENTAL OIL CO	25	LAWRENCE JOHN H	9	13N	1E	330NL	330WL	SWSE	615	2310	DEV		1949	•
1118	CONTINENTAL OIL CO	5-A	LAWRENCE JOHN H	9	13N	1E	2080NL	330WL	SESE	615	2319	DEV	19468	1949	•
1150	NATL ASSOC PETRO CO	30	LAWRENCE JOHN H	9	13N	1E	330NL	330FL	SE	620	3021	CHMP	20239	1956	•
1153	NATL ASSOC PETR CO	27	LAWRENCE JOHN H	9	13N	1E	330SL	330EL	SW	610	2324	SIL		1949	•
1152	NATL ASSOC PETR CO	26	LAWRENCE JOHN H	9	13N	1E	330SL	330FL		615	2324	DEV		1949	•
1130	NATL ASSOC PETR CO	2N-8	LAWRENCE JOHN H	9	13N	1E	2080SL	330FL	SWNE	617	2332	DEV		1949	•
1139	NATL ASSOC PETRO CO	11	LAWRENCE JOHN H	9	13N	1E	330SL	330EL	SWSE	616	2307	DEV		1949	•
832	NATL ASSOC PETR CO	1-A	MILTON MALDON ET AL	10	13N	1E	430NL	330WL	SW	624	2306	DEV	19199	1949	•
1141	NATL ASSOC PETR CO	5	MEYERS JOHN H	10	13N	1E	330NL	330WL	SENW	616	2315	DEV		1949	•
1164	COLLINS BROS OIL CO	1	BLACKBURN BONICE	10	13N	1E	330NL	330WL	SWNE	616	2323	DEV		1950	•
1160	NATL ASSOC PETR CO	10	MILTON MALDON ET AL	10	13N	1E	330SL	330EL	SESESW	616	2327	DEV		1949	•
1105	NATL ASSOC PETRO CO	2-A	MYERS J W	10	13N	1E	430NL	330WL	SWNW	619	2320	DEV	19497	1949	•
1178	NATL ASSOC PETR CO	37	LAWRENCE JOHN H	10	13N	1E	330SL	330EL	SENENW	616	2324	DEV		1949	•
1166	NATL ASSOC PETR CO	8	MILTON MALDON ET AL	10	13N	1E	330NL	330WL	NESW	617	2311	DEV		1949	•
1194	COLLINS BROS OIL CO		DAVIS W H	10	13N	1E	330NL	330WL	SWSE		2330	DEV		1956	•
1192	NATL ASSOC PETR CO	4	MEYERS JOHN W	10	13N	1E	330SL	330EL	SESENW	618	2314	DEV		1949	•
1167	NATL ASSOC PETR CO	9	MILTON MALDON ET AL	10	13N	1E	330SL	330FL	SENESW	617	2320	DEV		1949	•
1165	NATL ASSOC PETR CO	7	MILTON MALDON ET AL	10	13N	1E	330NL	330WL	NWSESW	617	2320	DEV		1949	•
1164	NATL ASSOC PETR CO	6	MILTON MALDON ET AL	10	13N	1E	330SL	330FL	SWSW	617	2315	DEV		1949	•
1161	NATL ASSOC PETR CO	3	MILTON MALDON ET AL	10	13N	1E	330SL	330FL	NWSW	616	2310	DEV		1949	•
1160	NATL ASSOC PETR CO	2	MILTON MALDON ET AL	10	13N	1E	330NL	330WL	SWSW	617	2318	DEV		1949	•
1160	MIDWGLOBE OIL CORP	1	MYERS J W	10	13N	1E	330NL	330WL	NE	616	2324	DEV		1950	•
1173	NATL ASSOC PETR CO	8	LAWRENCE JOHN H	10	13N	1E	330NL	330WL		619	2317	DEV	19729	1949	•
1177	NATL ASSOC PETR CO	36	LAWRENCE JOHN H	10	13N	1E	330NL	330WL	NENW	619	2321	DEV		1949	•
1170	COLLINS BROS OIL CO	1	BENDY ANNA	10	13N	1E	330SL	330WL	NENE	617	2372	SIL	19458	1949	•
1181	MIDWGLOBE OIL CORP	2	MYERS J W	10	13N	1E	330SL	330FL	NWNE	615	2340	DEV		1950	•
1171	NATL ASSOC PETR CO	7	LAWRENCE JOHN H	10	13N	1E	330SL	330EL	NWNW	620	2304	DEV		1949	•
1183	NATL ASSOC PETR CO	1-A	MYERS J W	10	13N	1E	330SL	380FL	SWNW	622	2315	DEV		1949	•
1032	M A N OIL CO	1-A	CONNELLY	11	13N	1E	330SL	330WL	SW	610	2356	DEV		1958	•
593	HUMINSON-PUCKETT	1	WIDICA M J	12	13N	1E	330SL	330FL	NWNW	610	2451	SIL		1956	•
1574	M A N OIL CO	1-A	LAMBDIN	14	13N	1E	330SL	330WL	NWNW	615	2367	DEV		1959	
2574	HUMINSON M F	1	DILLEY	14	13N	1E	330SL	990FL	SE	621	2436	DEV	57462	1969	
2547	HUMINSON M F	1	INCOBB	14	13N	1E	330SL	990FL	NE	619	2456	DEV	57958	1970	
831	THORPSON M L		LAMBDIN JAMES A	14	13N	1E	330NL	330WL	NW	619	2370	DEV		1949	•
2146	WELKER E G	1-A	CONNELLY	15	13N	1E	580NL	430WL	NE	617	2330	DEV		1964	•
2148	WELKER E G	1-A	CONNELLY L E	15	13N	1E	330NL	330WL	SWNE	621	2339	DEV		1964	•
2135	WELKER E G	1-A	JONES R T	15	13N	1E	660NL	330WL	NESW	616	2348	DEV		1964	
838	MIDWGLOBE OIL CORP	1	CONNELLY L E	15	13N	1E	330NL	330WL	NE	617	2332	DEV		1950	•
1201	LIPPITT HARRY W	1	JONES R T	15	13N	1E	430NL	330WL	NESW	619	2325	DEV		1949	•
1199	LIPPITT HARRY W	60	CRAMER IRENE	15	13N	1E	990SL	990WL	SW	616	2337	DEV		1949	•
1210	NATL ASSOC PETR CO	4	WINSLOW EVA S	15	13N	1E	330SL	330FL	SWNW	616	2321	DEV		1949	•
1209	NATL ASSOC PETR CO	5	WINSLOW EVA S	15	13N	1E	330NL	330WL	SWNW	619	2322	DEV		1949	•
1196	LIPPITT HARRY R	61	CRAMER IRENE	15	13N	1E	330NL	990WL	SW	621	2331	DEV	19708	1949	•
1208	NATL ASSOC PETR CO	2	WINSLOW EVA S	15	13N	1E	330SL	330EL	NWNW	616	2335	DEV		1949	•
1207	NATL ASSOC PETR CO	1	WINSLOW EVA S	15	13N	1E	330NL	330WL		616	2321	DEV		1949	•
1197	LIPPITT HARRY W	62	CRAMER IRENE	15	13N	1E	990NL	330WL	SW	610	2326	DEV		1949	•
1206	NATL ASSOC PETR CO	3	HIGGINS LELA	15	13N	1E	330SL	330FL	NENW	619	2336	DEV		1949	•
1198	LIPPITT HARRY W	63	CRAMER IRENE	15	13N	1E	330SL	330WL		617	2332	DEV		1949	
1205	NATL ASSOC PETR CO	2	HIGGINS LELA	15	13N	1E	330NL	330WL	SENW	619	2324	DEV		1949	•
1202	LIPPITT HARRY R	3	JONES R T	15	13N	1E	990NL	330WL	NESW	618	3004	CHMP		1950	•
1203	LIVENGOOD M LUTHER	2	JONES R T	15	13N	1E	660NL	330EL	SW	618	2338	DEV		1951	
1204	NATL ASSOC PETR CO	1	HIGGINS LELA	15	13N	1E	330NL	330WL	NENW	619	2319	DEV	19709	1949	•
2249	RUDY J W	12	PEABODY D	16	13N	1E	330NL	330FL	SWSW	620	2432			1967	•
2298	RUDY J W	11	PEABODY D	16	13N	1E	330SL	330WL	SESW	617	2433	DEV		1966	•
2099	RUDY J W	10	PEABODY D	16	13N	1E	340NL	370EL	SESW	607	2310	DEV		1963	
2069	CONTINENTAL OIL CO	6	TRAUGHBER IRA	16	13N	1E	1650NL	1050WL	NW	615	2334	DEV	45038	1963	•
869	NATL ASSOC PETR CO	2	HUYETON M L	16	13N	1E	330SL	330WL	SE	640	2325	DEV		1949	•
1254	NATL ASSOC PET CO	1-A	TRAUGHBER IRA	16	13N	1E	360NSL	330EL	NENW	643	2320	DEV		1949	•

DEV = Devonian; SIL = Silurian; ORD = Ordovician; CINC = Cincinnatian Series (U. Ord.); CHMP = Champlainian Series (M. Ord.); CAN = Canadian Series (L. Ord.); CAM = Cambrian; and PC = Precambrian.

County no.	Company or operator	Hole no.	Farm	Sec.	T.	R.	Spot location	Corner	Quarter of Section	Logging ref. elev., (ft)	Total depth (ft)	Age of deepest unit pen.	ISGS sample set no.	Date comp.	Geophys. logs
1239	NATL ASSOC PET CO	2	THAUGHBER IRA	16	13N	1E	330NL 330WL		NENW	602	2587	DEV	19459	1949	•
1240	NATL ASSOC PET CO	3	THAUGHBER IRA	16	13N	1E	330SL 330EL		NW	606	2525	DEV		1949	•
1236	CUOPER HOWARD	3	THAUGHBER IRA	16	13N	1E	330SL 330FL		SWNW	616	2555	DEV		1949	•
1235	WELKER OIL CO	1	THAUGHBER	16	13N	1E	330SL 330EL		NWSW	617	2404	DEV		1954	
1234	CUOPER HOWARD L	2	THAUGHBER	16	13N	1E	330NL 330EL		NWSW	617	2344	DEV	21162	1951	•
1233	CUOPER HOWARD L	1	THAUGHBER	16	13N	1E	330NL 330EL		SWNW	616	2341	DEV		1950	•
1211	NATL ASSOC PETR CO	1	MURETON M L	16	13N	1E	330NL 330EL		SWSE	616	2320	DEV		1949	•
1212	RUDY JOHN W	1	PEABODY	16	13N	1E	330NL 330WL		NE	616	2310	DEV		1949	•
1230	RUDY JOHN W	1	RIDGE	16	13N	1E	330NL 330EL		SESE	617	2331	DEV		1949	•
1231	RUDY JOHN W	2	RIDGE	16	13N	1E	330SL 330WL		SESE	615	2331	DEV		1949	•
1228	NATL ASSOC PETR CO	5	BEATHERFORD KING	16	13N	1E	350NL 330WL		NESE	616	2316	DEV		1949	•
1229	NATL ASSOC PETR CO	6	BEATHERFORD KING	16	13N	1E	330SL 330EL		NESE	619	2330	DEV		1949	•
1227	NATL ASSOC PETR CO	4	BEATHERFORD KING	16	13N	1E	330SL 330EL		NE	619	2336	DEV		1949	•
1216	RUDY JOHN W	3	PEABODY	16	13N	1E	330NL 330WL		SWNE	616	2314	DEV		1949	•
1219	RUDY JOHN W	5	PEABODY	16	13N	1E	332NL 329WL		SE	616	2317	DEV		1949	•
1218	RUDY JOHN W	4	PEABODY	16	13N	1E	330SL 330EL		SWNE	616	2311	DEV		1949	•
1215	RUDY JOHN W	2	PEABODY	16	13N	1E	990NL 330EL		NWNE	614	2330	DEV		1949	•
1222	RUDY JOHN W	8	PEABODY	16	13N	1E	330NL 660EL		SW	649	2322	DEV		1949	•
1221	RUDY JOHN W	7	PEABODY	[illegible]	13N	1E	330SL 330EL		NESW	612	2317	DEV		1949	•
1220	RUDY JOHN W	6	PEABODY	[illegible]	13N	1E	330SL 330EL		NWSE	621	2320	DEV		1949	•
1223	RUDY JOHN W	9	PEABODY	16	13N	1E	330SL 330WL			622	2330	DEV		1953	•
1224	NATL ASSOC PETR CO	1	BEATHERFORD KING	16	13N	1E	330NL 330WL		NENE	615	2317	DEV		1949	•
1226	NATL ASSOC PETR CO	3	BEATHERFORD KING	16	13N	1E	330SL 330EL		NENE	616	2333	DEV		1949	•
1225	NATL ASSOC PETR CO	2	BEATHERFORD KING	16	13N	1E	330NL 330WL		SENE	615	2342	DEV		1949	•
828	DICKINSON OIL CO	2	MILMOUN	17	13N	1E	330SL 330EL		SWNW	616	2434	DEV		1956	•
839	MIRIM EDWARD L	1	MILLMON K C	17	13N	1E	330SL 330WL		NENW	609	2446	DEV	23338	1955	•
1243	MAGNOLIA PETR CO	2	STROUD HARRY A	17	13N	1E	330NL 330WL		SESE	618	2350	DEV	23782	1953	•
1242	MAGNOLIA PETR CO	1	STROUD HARRY A	17	13N	1E	330SL 330FL			616	2341	DEV		1953	•
848	MAGNOLIA PETR CO		STROUD HARRY A	18	13N	1E	330NL 330FL		NW	614	2394	DEV	24444	1954	•
938	REED O A	1	MURDICK CHARLES	19	13N	1E	330NL 330WL		NW	616	2385	DEV		1950	
1244	NATL ASSOC PETR CO	1	BRADLEY M L	20	13N	1E	330NL 330EL		SWSE	620	2414	DEV		1953	•
1245	NATL ASSOC PETR CO	1	BRADLEY M L	20	13N	1E	360SL 330WL		SESE	620	2344	DEV	19194	1949	•
1247	NATL ASSOC PETR CO		BRADLEY M L	20	13N	1E	330NL 330EL		NENWSE	619	2445	DEV		1953	•
1251	WELKER OIL CO	2	MYERS DAVE	20	13N	1E	330SL 330WL		SENE	617	2340	DEV		1953	•
1250	WELKER OIL CO	1	MYERS DAVE	20	13N	1E	350NL 330EL		SENE		2342	DEV	23509	1953	
1248	WELKER OIL CO	1A	BRADLEY MARY L	20	13N	1E	330NL 330EL		SE	617	2346	DEV		1953	•
1252	WELKER OIL CO	1	MEYERS EARL B	20	13N	1E	330NL 330FL			621	2336	DEV		1953	
1256	PRUETT T M	1	MYERS JAMES A	20	13N	1E	990NL 330WL		NE	619	2349	DEV	19542	1949	•
1254	KAUFMAN E H	1-4	MYERS J A	20	13N	1E	380SL 330WL		NE	622	2352	DEV		1953	•
1253	WELKER OIL CO	2	MEYERS EARL B	20	13N	1E	330SL 330WL		SWNENE	619	2340	DEV		1953	
827	KAUFMAN E H	1	JOHNSON HEN	21	13N	1E	330SL 330WL		NWSE	617	2350	DEV	23678	1953	•
1266	KAUFMAN E H	5-8	SMITH HEIRS	21	13N	1E	330SL 330WL		SENW	614	2340	DEV		1953	•
1267	KAUFMAN E H	4	SMITH HEIRS	21	13N	1E	350NL 330EL		SWSW	617	2340	DEV		1954	•
1268	WELKER OIL CO	1	MCLEOD JAMES	21	13N	1E	330SL 330WL		NW	615	2336	DEV		1953	•
1261	WELKER OIL CO	2	MCLEOD JAMES	21	13N	1E	330SL 330WL		NWNW	617	2342	DEV		1953	
1263	NATL ASSOC PETR CO	5	MURETON M L	21	13N	1E	330NL 330EL		NWNE	614	2340	DEV		1954	•
1262	NATL ASSOC PETR CO	3	MURETON M L	21	13N	1E	330NL 330EL			616	2328	DEV		1949	•
1264	KAUFMAN E H	1	SMITH LEOLA E	21	13N	1E	330SL 330WL		SW	618	2353	DEV		1951	•
1265	KAUFMAN E H	2	SMITH HEIRS	21	13N	1E	330SL 330WL		NWSW	616	2344	DEV	23410	1953	•
1259	NATL ASSOC PETR CO	1	MCLEOD JAMES	21	13N	1E	330NL 330EL		NW	616	2358	DEV		1949	•
1266	KAUFMAN E H	3	SMITH HEIRS	21	13N	1E	330NL 330EL		NWSW	613	2335	DEV		1953	•
1258	BROWN & WITSCHY	1	MCLEOD JAMES	21	13N	1E	330NL 330WL		NENW	616	2326	DEV		1946	•
826	PHILLIPS PETR CO		CRAMER	22	13N	1E	330NL 330WL		NW	617	2337	DEV		1951	•
1269	MILUNCUS J W	1	ELLISON	22	13N	1E	330NL 330WL		NENW	617	2348	DEV		1949	•
2575	ROBISON H F	1	JONES	23	13N	1E	350NL 990EL		NE	622	2425	DEV	57081	1970	
2247	ROBISON H F	1	HEHL	25	13N	1E	330SL 330WL		SE	635	2491	DEV	52519	1963	
1925	MANSFIELD C R	1	HYSONG	26	13N	1E	330SL 660WL		NE	626	2437	DEV		1941	
22868	KIMBANK OPERAT	1	KUHLE	26	13N	1E	330NL 330EL		SWSE		2546		59568	1974	•
1007	PANTLOW & CUCHONOUR	1	HYSONG L W	26	13N	1E	330SL 330EL		SWNE	618	2452	DEV	31941	1958	•
2654	WASCHER DANIEL W	1	AUCUCH	27	13N	1E	350NL 330WL		NE	625	2485	DEV	57753	1971	
825	NATL ASSOC PETR CO	2	SIMCOX C W	28	13N	1E	330NL 330EL		NWNW	621	2380	DEV		1953	•
1271	NATL ASSOC PETR CO	1	SIMCOX C W	28	13N	1E	330SL 330WL		NWNW	620	2365	DEV		1953	•
1270	HALBERT RALPH C	1	MOORE LILLIAN M	28	13N	1E	350NL 330WL		SENW	622	2374	DEV	25458	1955	
2109	MORRISON H F	1	BUGG MAZIE	29	13N	1E	330NL 395EL		NW	617	2354	DEV		1963	•
824	KAUFMAN E H	1	RILEY MARY	29	13N	1E	330NL 330EL		NWSE	625	2368	DEV	21429	1951	•
1272	NATL ASSOC PETR CO	1	SIMCOX C W	29	13N	1E	330NL 330FL		NWNE	618	2360	CHMP	16874	1960	•
1273	NATL ASSOC PETR CO	2	SIMCOX C W	29	13N	1E	330NL 330FL			620	2341	DEV		1949	•
1274	NATL ASSOC PETR CO	3	SIMCOX C W	29	13N	1E	330NL 330EL		SWNE	618	2370	DEV		1949	•
2578	SEWELL CLARENCE E	1	PRICE	30	13N	1E	330NL 330EL		SE	618	2376	DEV	57237	1970	
1823	BOYD C C	1	MILLIKIN UNIVERSITY	33	13N	1E	330SL 330WL		NW	636	2480	SIL	36007	1960	•
2124	ROBISON H F	1	BRANYON JAMES	36	13N	1E	2250L 330FL		SWNE	637	2530	DEV	46132	1963	
1903	REETER & HIRATEIN	1	PUNTING	3	13N	1W	330SL 330EL		NW	615	2302	SIL	36489	1960	•
1834	FARMAR DRLG CO	1	SEAMAN	4	13N	1W	330SL 330WL		SENW	629	2260	DEV	37899	1960	
1892	FARMAR DRLG CO	3	SEAMAN VIDA D	4	13N	1W	990NL 330EL		NWNW	625	2239	SIL	41016	1960	•
1961	FARMAR DRLG CO	4	SEAMAN VIDA D	4	13N	1W	330NL 330EL		NWSW	641	2317	SIL	41906	1961	•
797	RUNYON DELBERT M	1	SEAMAN	4	13N	1W	330SL 330WL		SESE	617	2306	SIL	31584	1957	•
1866	FARMAR DRLG CO	2	SEAMAN V	5	13N	1W	330SL 330WL		SENE	630	2283	SIL	37896	1960	•
293	SUN OIL CO	1	ETTINGER ALTA	8	13N	1W	330SL 330WL		SE	612	2910	CHMP	17867	1947	•
1660	BURN OAK DVLPMT CO	1	LYNN	13	13N	1W	330NL 330WL		NWSWSW	615	2360	DEV	36259	1960	
787	KAMLO OIL CO	1	HACKENBURG	13	13N	1W	330SL 330FL		SE	612	2381	DEV	26283	1952	•
706	TOMAC OIL CO	1	BRANDENBURG	13	13N	1W	330SL 330WL		SWSE	614	2424	SIL	22469	1952	•
804	NATL ASSOC PETR CO	1	MEBULU LELAN ET AL	13	13N	1W	330NL 330EL		NENW	607	2339	DEV	31404	1957	•
1636	LANDY OIL CO	1	DEXMEIMER	15	13N	1W	330SL 330EL		NE	609	2456	SIL	33594	1959	
594	NONNEMAN LOUIS	1	MONTGOMERY	19	13N	1W	330SL 330WL		NWNE	628	2383	SIL		1956	
1278	KUEBEL WALTER H	1	MYERS	19	13N	1W	480SL 900EL		NESE	574	2383	DEV	19457	1949	
1594	BERTINETTI C F	1	TUMEI	20	13N	1W	330NL 330EL		SENW	593	2350	SIL	33592	1959	•
1286	SUN OIL CO		PRITCHETT CARL W	24	13N	1W	330SL 330WL		SWNW	623	2390	DEV	22586	1952	•
793	NATL ASSOC PETRO CO	1	TEDROW BRICE	27	13N	1W	350NL 330FL		NWNE	620	2377	DEV	31365	1957	•
2375	UNION OIL CO OF CAL	1	CLEVELAND H	28	13N	1W	330NL 330WL		NW	625	2480	SIL	55268	1968	•
785	WELKER OIL CO	1	MEYER H J	30	13N	1W	385SL 330WL		NENW	592	2315	SIL		1953	•
889	BAILES OIL CORP	1	SPRINGFIELD MARINE	1	13N	2W	330SL 330WL		NW	612	2230	SIL	36064	1957	•
1068	BERTINETTI C F	1	PERRINE	3	13N	2W	330SL 330EL		SESW	610	2175	SIL	31959	1956	•
1575	JARVIS VERNON D	1	HAY & BROWN TRUST	4	13N	2W	330NL 330WL		SWSW	607	2145	SIL	35227	1959	•
464	HERRING HERMAN C		FRISINA	6	13N	2W	1450SL 330WL		NW	615	2084	SIL	26062	1955	
487	DUNCAN WALTER	1	HUFFMAN MILFORD	8	13N	2W	4173L 355EL		NESW	607	2170	SIL	26462	1956	•
22638	COMANCHE OIL	1	HARROD	9	13N	2W	330SL 330WL		SE	614	2152		59576	1974	
547	KENNEDY JACK	2	NOLAN	15	13N	2W	330NL 330EL		SWSW	612	2197	SIL	26998	1946	
2175	ROBISON H F	1-M	NOLAN	16	13N	2W	330NL 330WL		SWNE	608	2145			1964	
936	KENNEDY JACK		NOLAN CLARENCE	16	13N	2W	330SL 330WL		NE	609	2196	SIL	26908	1956	•
579	DUNCAN WALTER	1	BRECKENRIDGE	16	13N	2W	330NL 330EL		SWNW	616	2185	SIL		1956	•
933	INDIANA FARM BUREAU	1	NOLAN CLARENCE	16	13N	2W	330NL 330EL		NE	616	2200	SIL		1958	•
838	MILUNCUS JOE	2	M & M RANCH	25	13N	2W	330NL 330WL		NESE	617	2335	SIL		1952	•

DEV = Devonian; SIL = Silurian; ORD = Ordovician; CINC = Cincinnatian Series (U. Ord.); CHMP = Champlainian Series (M. Ord.); CAN = Canadian Series (L. Ord.); CAM = Cambrian; and PC = Precambrian.

County no.	Company or operator	Hole no.	Farm	Sec.	T.	R.	Spot location	Corner	Quarter of Section	Logging ref. elev., (ft)	Total depth (ft)	Age of deepest unit pen.	ISGS sample set no.	Date comp.	Geophys. logs
702	FULK PERRY	1	MARTIN	32	13N	2W	450NL	770WL	NESW	622	2200	SIL	25199	1955	*
528	MCELMURRAY L A	1A	FRISINA	35	13N	2W	330NL	330WL	SWNW	572	2318	SIL	26516	1956	*
1044	SIMPKINS JOE	6-10	LINTON J A	2	13N	3W	325SL	460EL	SENWSW	579	1848	DEV		1959	
1040	SIMPKINS JOE	11	LINTON J A	2	13N	3W	321NL	300WL	SW	550	1823	DEV		1959	
1031	SIMPKINS JOE	2	SMITH RUTH	2	13N	3W	334NL	344WL	SWSW	576	1847	DEV	33958	1959	
1030	SIMPKINS JOE	1	SMITH RUTH	2	13N	3W	365SL	464EL	SWSW	584	1855	DEV		1959	
1088	SIMPKINS JOE	12	LINTON J A	2	13N	3W	330NL	420EL	NWNW	558	1812	DEV		1959	
1702	SIMPKINS JOE	1	MARGIS W	2	13N	3W	330NL	347EL	NW	596	1867	DEV		1959	
1703	SIMPKINS JOE	13	LINTON J A	2	13N	3W	400SL	419WL	SWNW	564	1833	DEV		1959	
1031	SIMPKINS JOE	1	MASON	2	13N	3W	400SL	310WL	NE	585	1908	SIL	32854	1958	
1560	SMITH-PATTERSON	6	HIBBARD	3	13N	3W	330SL	330EL	NWSE	563	1827	DEV		1959	*
1554	SIMPKINS JOE	6	LINTON J A	3	13N	3W	330SL	390EL		552	1817	DEV		1958	
1563	SIMPKINS JOE	7	LINTON	3	13N	3W	330NL	660EL	SWSE	564	1815	DEV		1958	
1637	SIMPKINS JOE	8	LINTON	3	13N	3W	330NL	407WL	NESE	551	1824	DEV		1959	
1564	SIMPKINS JOE	9	LINTON	3	13N	3W	410SL	392EL	NESE	553	1821	DEV		1959	
473	MCELMURRAY L A	3	HIBBARD	3	13N	3W	330NL	330WL	SENESW	564	1814	DEV		1955	*
472	MCELMURRAY L A	4	HIBBARD	3	13N	3W	330SL	330EL	NENWSW	584	1834	SIL		1955	*
471	MCELMURRAY L A	1	BEAVER	3	13N	3W	330NL	330EL	SENWSW	560	1801	DEV		1955	*
470	MCELMURRAY L A	2	HIBBARD	3	13N	3W	330NL	330WL	SWNESW	561	1800	DEV		1955	*
443	MCELMURRAY L A	1	HIBBARD	3	13N	3W	330NL	330WL	NESW	559	1805	DEV	25615	1955	*
557	LANDY OIL	1-C	BEAVENS-PEABODY COMM	3	13N	3W	330SL	330WL	NWSW	596	1825	SIL		1956	*
603	VAN SICE J	1	LINTON	3	13N	3W	300NL	330WL	NESESW	567	1824	DEV		1956	*
558	SIMKINS JOE	3	PEABODY-LINTON	3	13N	3W	330SL	330WL	SESW	566	1831	DEV		1956	*
554	SIMPKINS JOE	2	PEABODY-LINTON	3	13N	3W	340NL	330WL	SESW	566	1800	DEV		1957	*
600	SIMPKINS JOE	3	BULPITT JIM	3	13N	3W	330SL	330WL	NENW	599	1837	DEV		1957	
666	SIMPKINS JOE	3-A	LINTON	3	13N	3W	330NL	330EL	NWNW	588	1815	DEV	31215	1958	
691	SIMKINS JOE	3-C	MCKENZIE & LINTON	3	13N	3W	320NL	345EL	SENE	566	1867	SIL		1957	
776	SIMPKINS JOE	1	BULPITT JIM	3	13N	3W	330SL	330WL	SENW	592	1833	DEV		1957	*
663	SIMPKINS JOE	2	MCKENZIE-LINTON	3	13N	3W	330SL	330WL	SENE	557	1832	SIL	30665	1957	
672	SIMPKINS JOE	1	MCKENZIE-LINTON	3	13N	3W	330SL	330WL	NENE	556	1820	DEV		1957	
798	SIMKINS JOE	2	MCKENZIE	3	13N	3W	330NL	330EL	SWNE	568	1828	DEV	30503	1958	*
806	SIMKINS JOE	4	MCKENZIE	3	13N	3W	330NL	330EL	NWNE	560	1811	DEV		1958	
813	SIMPKINS JOE	3	MCKENZIE	3	13N	3W	330SL	330WL	NWNE	553	1805	DEV		1957	*
864	MCELMURRAY L A	1-C	HIBBARD	3	13N	3W	330NL	330EL	SW	557	1805	DEV		1957	
868	SIMKINS JOE	1	MARAS	3	13N	3W	330NL	330EL	SWSW	567	1833	SIL		1957	
963	SIMPKINS JOE	4	BULPITT JIM	3	13N	3W	330NL	330EL	NW	573	1817	DEV		1958	
795	SIMPKINS JOE	2	BULPITT JIM	3	13N	3W	330NL	330EL	SENW	579	1825	DEV		1958	*
944	SIMPKINS JOE	1	MCKENZIE	3	13N	3W	330SL	330WL	SWSWNE	567	1822	DEV		1957	*
788	SIMPKINS JOE	2-A	LINTON	3	13N	3W	330NL	330EL	SWNW	599	1870	DEV	30504	1958	*
1019	LAMA OIL CO	5	HIBBARD	3	13N	3W	330NL	330WL	SWNWSE	558	1860	DEV		1957	
1093	SIMPKINS JOE	4	LINTON	3	13N	3W	330SL	340EL	SWSE	560	1821	DEV		1958	
1094	SIMPKINS JOE	5	LINTON	3	13N	3W	330NL	330WL	SESE	567	1826	DEV		1958	
2068	ALADDIN OIL DVLMT CO	1	COMMONWEALTH EDISON	4	13N	3W	360SL	380WL	NESW	605	1834		57959	1971	*
1079	SIMPKINS JOE	1	COVATS	4	13N	3W	330SL	330EL	NESE	596	1822	SIL		1958	
2067	MANSFIELD HAROLD L	2-A	STRAWAAS	6	13N	3W	400NL	455EL	NENESW	595	1881			1972	
502	POLLACK BROS	2	STRAWAAS	6	13N	3W	333SL	360WL	SE	596	1897	SIL		1956	
461	POLLACK BROS	1	STRAWAAS	6	13N	3W	353NL	260WL	SE	590	1881	SIL	25966	1955	
521	WIRTH EDWARD LEE	1	BRYANT	7	13N	3W	275NL	321WL		590	1933	SIL	26587	1956	*
601	PARK A M	1	PARR	8	13N	3W	330SL	330EL	SWSE	601	1916	DEV	27493	1956	
509	NUNNEMAN LOUIS	9-C	BLACKSTOCK	9	13N	3W	330SL	330WL	NESE	604	1824	DEV		1955	*
510	NUNNEMAN LOUIS	N12C	BLACKSTOCK	9	13N	3W	330NL	330WL	NESE	604	1816	DEV		1956	*
458	HARVEY LAWRENCE	1	BULLCHOUDUAN HEIRS	9	13N	3W	330SL	370EL	NWNW	593	1840	DEV	25921	1955	*
580	VALTER ARNOLD	1	DAVIS HEIRS	9	13N	3W	260SL	390EL	NWSE	602	1855	SIL		1955	*
583	VALTER ARNOLD	2	DAVIS HEIRS	9	13N	3W	330NL	390EL	NWSE	600	1855	DEV		1956	*
585	VALTER ARNOLD	4	DAVIS	9	13N	3W	310SL	270WL	NWSE	602	1833	DEV		1956	*
586	VALTER ARNOLD	3	DAVIS HEIRS	9	13N	3W	330NL	280WL	SE	601	1843	DEV		1956	*
587	SIMPKINS JOE	1	FINES NINA	9	13N	3W	330SL	330EL	SWSE	596	1813	DEV		1956	*
670	SIMPKINS JOE	3	GERMAN	9	13N	3W	363SL	380EL	SWSW	596	1837	DEV		1957	*
668	SIMPKINS JOE	1	GERMAN-FINES	9	13N	3W	340NL	255WL	SESW	578	1792	DEV		1958	*
674	SIMPKINS JOE	4	GERMAN	9	13N	3W	330NL	671WL	SWSW	596	1845	DEV		1957	*
568	NUNNEMAN LOUIS	6-C	BLACKSTOCK N	9	13N	3W	330SL	330EL		606	1831	DEV		1955	*
574	SIMPKINS JOE	3	FINES	9	13N	3W	330NL	395WL	SWSE	589	1810	DEV	26259	1956	*
766	NUNNEMAN LOUIS	5-C	BLACKSTOCK	9	13N	3W	330SL	330WL	SESE	608	1822	DEV		1956	*
767	NUNNEMAN LOUIS	7-C	BLACKSTOCK	9	13N	3W	330NL	330EL	SESE	608	1829	DEV		1956	*
768	MCELMURRAY L A	6-1	KAVANAUGH	9	13N	3W	330SL	330EL	SENWSW	570	1831	SIL		1957	
569	SIMPKINS JOE	4	FINES	9	13N	3W	330SL	330EL	NESW	600	1839	SIL		1956	*
581	SIMPKINS JOE	2	FINES NINA	9	13N	3W	330NL	395WL	SWSE	602	1817	DEV		1956	*
674	SIMPKINS JOE	5	FINES	9	13N	3W	331NL	612WL	NESW	587	1806	DEV		1957	*
553	SIMPKINS JOE	1	WILSON	9	13N	3W	399NL	330EL	SWNE	601	1809	SIL	27143	1956	
901	M & N OIL CO	10-C	BLACKSTOCK	9	13N	3W	330SL	330EL	NESE	604	1835	DEV		1957	*
988	SIMPKINS JOE	1-A	BULPITT	9	13N	3W	330SL	330EL	NENE	599	1840	SIL		1958	
1072	M & N OIL CO	11-C	BLACKSTOCK	9	13N	3W	330NL	330EL	SE	604	1856	DEV		1958	*
1939	SIMPKINS JOE	3-A	KINCAID VLGE	10	13N	3W	330NL	330WL	SENW	591	1843	DEV		1961	
1947	SIMPKINS JOE	10-A	KINCAID LAND ASSOC	10	13N	3W	360SL	539EL	NWSE	595	1858	DEV		1961	
1850	SIMPKINS JOE	3	MARAS	10	13N	3W	395SL	330EL	NENW	586	1844	DEV		1960	
1851	SIMPKINS JOE	1A-A	KINCAID LAND ASSOC	10	13N	3W	327SL	454EL	NESE	561	1839	DEV		1956	
1635	SIMPKINS JOE	2	MARAS	10	13N	3W	330SL	330EL	NWNW	602	1838	DEV	30634	1960	
1652	SIMPKINS JOE	5-A	KINCAID	10	13N	3W	360NL	330WL	SW	599	1835	DEV	40961	1959	
1890	SIMPKINS JOE	7-A	KINCAID	10	13N	3W	350NL	350WL	SENE	583	1863	DEV		1960	
1896	SIMPKINS JOE	9-A	KINCAID	10	13N	3W	350NL	330WL	NESE	586	1844	DEV	3784	1960	
509	SIMPKINS JOE	2	PEABODY	10	13N	3W	350SL	480EL	SW	601	1849	DEV		1956	*
506	SIMPKINS JOE	3	PEABODY	10	13N	3W	480SL	340EL	SWSW	606	1845	DEV		1956	*
558	SENTRY ROYAL CO	1	PEABODY	10	13N	3W	330SL	330WL	SW	604	1865	SIL		1956	*
974	SIMPKINS JOE	1-A	KINCAID LAND ASSOC	10	13N	3W	330NL	330WL	SWNW	602	1829	DEV		1958	
975	SIMPKINS JOE	3	KINCAID LAND ASSOC	10	13N	3W	330SL	420EL	SWSE	603	1840	DEV		1958	
986	SIMPKINS JOE	2-A	KINCAID LAND ASSOC	10	13N	3W	330SL	330EL	SWNW	601	1835	DEV	31703	1958	
993	SIMPKINS JOE	1-B	KINCAID LAND	10	13N	3W	600NL	260WL	SWSE	590	1845	DEV		1958	
1002	SIMPKINS JOE	2	KUTLHES COMM	10	13N	3W	330NL	330WL	NE	560	1812	DEV		1958	
1047	SIMPKINS JOE	15-A	KINCAID LAND ASSOC	10	13N	3W	356SL	449EL	NE	554	1834	DEV		1956	
1037	SIMPKINS JOE	1	KAIN	10	13N	3W	352SL	382EL	NENE	551	1826	DEV		1959	
1058	SIMPKINS JOE	2	KAIN PATRICK	10	13N	3W	330NL	361WL	NENE	568	1835	DEV		1958	
1364	SIMPKINS JOE	1	KUTLHES COMM	10	13N	3W	334SL	354EL	NWNE	580	1842	DEV		1958	
1618	SIMPKINS JOE	2	GARNIEL FRANK E	11	13N	3W	330NL	250WL	NENW	602	1892	DEV		1959	
1613	SIMPKINS JOE	1	GARNIEL	11	13N	3W	330SL	460EL	NWNW	558	1892	DEV		1959	
1624	SIMPKINS JOE	3	GARNIEL FRANK E	11	13N	3W	3215L	580FL	NENW	571	1900	DEV		1959	
1604	SIMPKINS JOE	1	GARNIEL COMM	11	13N	3W	330NL	330WL	NW	556	1828	DEV		1959	
1655	SIMPKINS JOE	2	MULVANEY-MITCHEL	11	13N	3W	333SL	509EL	SWNW	554	1844	DEV		1958	
1719	SIMPKINS JOE	1	KINCAID LAND ASSOC	11	13N	3W	330NL	239WL	NESW	555	1876	SIL		1959	
1625	SIMPKINS JOE	1	MULVANEY-MITCHELL	11	13N	3W	292NL	247WL	SWNW	554	1840	DEV		1958	
1656	SIMPKINS JOE	17	KINCAID LAND ASSOC	11	13N	3W	420NL	280WL	SW	553	1841	DEV		1958	
1588	SIMPKINS JOE	3	MULVANEY	11	13N	3W	420NL	260WL	SENW	568	1864	DEV		1959	
1592	SIMPKINS JOE	4	MULVANEY-MITCHELL	11	13N	3W	330SL	590EL	NW	570	1861	DEV		1959	

DEV = Devonian; SIL = Silurian; ORD = Ordovician; CINC = Cincinnatian Series (U. Ord.); CHMP = Champlainian Series (M. Ord.); CAN = Canadian Series (L. Ord.); CAM = Cambrian; and PC = Precambrian.

CHRISTIAN COUNTY

County no.	Company or operator	Hole no.	Farm	Sec.	T.	R.	Spot location	Corner	Quarter of Section	Logging ref. elev., (ft)	Total depth (ft)	Age of deepest unit pen.	ISGS sample set no.	Date comp.	Geophys. logs
1001	SIMPKINS JOE	1	MASON DWIGHT	12	13N	3W	336NL 378WL		SW	611	1986	SIL	32841	1956	
696	SIMPKINS JOE	1-A	PEABODY	14	13N	3W	447NL 330WL		SW	572	1895	SIL		1958	
1725	SIMPKINS JOE	1D	PEABODY	14	13N	3W	288NL 190WL		SWNW	596	1872	DEV		1960	
1726	SIMPKINS JOE	2C	PEABODY	14	13N	3W	330NL 204WL		SWSW	570	1851	DEV		1959	
466	MINKLE J FRANK	2	BLACKSTOCK	15	13N	3W	330NL 330EL		NWNW	601	1838	DEV		1955	*
468	MINKLE J FRANK	1	BLACKSTOCK EST	15	13N	3W	330NL 330WL			605	1826	DEV	26083	1955	*
874	SIMPKINS JOE	3	COLLINS JIM	15	13N	3W	330NL 320WL		SWSE	607	1864	DEV		1956	
484	MINKLE FRANK J	A-3	BLACKSTOCK	15	13N	3W	330SL 330WL		NWNW	601	1826	DEV		1955	*
540	MINKLE J FRANK	4	BLACKSTOCK EST	15	13N	3W	330SL 330EL		NWNW	599	1832	DEV		1956	*
873	SIMPKINS JOE	2	COLLINS JIM	15	13N	3W	3738L 427EL		NWSE	606	1876	DEV	30424	1958	*
859	SIMPKINS JOE	1	COLLINS	15	13N	3W	330NL 330WL		SE	602	1864	DEV		1957	
1000	SIMPKINS JOE	7-A	COLLINS	15	13N	3W	3608L 290EL		SE	609	1882	DEV		1958	
928	SIMPKINS JOE	8	COLLINS JAMES	15	13N	3W	330SL 330EL		NESE	577	1849	DEV		1958	
658	SIMPKINS JOE	2	PERUZZO	15	13N	3W	340SL 370EL		NENW	603	1855	DEV		1957	*
662	SIMPKINS JOE	4	COLLINS JIM	15	13N	3W	450SL 325EL		SWSE	609	1939	DEV		1957	
792	SIMPKINS JOE	1	HALBERT JOE	15	13N	3W	330SL 340EL		SWNE	595	1855	DEV		1958	
655	SIMPKINS JOE	2	KINCAID LAND CO	15	13N	3W	330SL 430EL		NWNE	603	1864	DEV		1958	
775	SIMPKINS JOE	1	JEISY	15	13N	3W	330NL 315WL		SWNE	604	1868	DEV		1958	*
798	SIMPKINS JOE	1	KINCAID LAND CO	15	13N	3W	330NL 330WL		NWNE	599	1863	DEV		1958	*
559	LAMA OIL CO	3	MESSERSMITH-PEABODY	15	13N	3W	330NL 330WL		SWNW	604	1827	DEV		1957	
1657	SIMPKINS JOE	9	MESSERSMITH	15	13N	3W	424SL 486WL		NWSW	607	1857	DEV	36471	1960	
931	SIMPKINS JOE	4-A	COLLINS JIM	15	13N	3W	425SL 478EL		SWSE	606	1871	DEV		1958	
1742	SIMPKINS JOE	3-A	PEABODY	15	13N	3W	530SL 390EL		NENE	604	1895	DEV		1959	
953	SIMPKINS JOE	1-C	PEABODY	15	13N	3W	330NL 330WL		NENE	598	1874	DEV		1958	
654	SIMPKINS JOE	3	PERUZZO	15	13N	3W	395NL 425WL		SENW	603	1855	DEV		1956	*
865	MCELMURRAY L A	A	MESSERSMITH-PEABODY	15	13N	3W	330SL 330EL		SWNW	604	1838	DEV		1957	
948	SIMPKINS JOE	1-B	PEABODY	15	13N	3W	330NL 330WL		SENE	606	1875	DEV		1958	
1601	SIMPKINS JOE	5	COLLINS JIM	15	13N	3W	285NL 330WL		SESE	605	1869	DEV		1959	
1566	MCELMURRAY L A	7	MESSERSMITH ETAL	15	13N	3W	330SL 330WL		NW	604	1847	DEV		1957	*
899	SIMPKINS JOE	6	COLLINS JIM	15	13N	3W	440NL 250WL		NESE	606	1876	DEV		1958	
903	SIMPKINS JOE	7	COLLINS	15	13N	3W	330SL 290EL			608	1879	DEV		1958	
560	LAMA OIL CO	4	MESSERSMITH-PEABODY	15	13N	3W	330NL 330EL		SWNW		1829	DEV		1957	
608	SIMPKINS JOE	1	PULLFORINE-PERUZZO	15	13N	3W	360NL 430WL		NENW	597	1832	DEV		1956	
649	SIMPKINS JOE	4	PERUZZO	15	13N	3W	331SL 371EL		NW	603	1859	DEV		1957	*
595	SIMPKINS JOE	2	GERMAN	16	13N	3W	330NL 250WL		NENW	586	1826	DEV		1956	*
849	MCELMURRAY L A	5	MESSERSMITH ETAL	16	13N	3W	330SL 330WL		SENE	602	1826	DEV		1957	
562	LAMA OIL CO	1	MESSERSMITH-PEABODY	16	13N	3W	330NL 330WL		SENE	607	1814	DEV		1957	
482	RHOADS MARSHALL R	3	RHOADS BLACKSTOCK	16	13N	3W	330SL 330EL		SWNE	604	1835	DEV		1955	*
458	LAMA OIL CO	6	MESSERSMITH-PEABODY	16	13N	3W	330SL 330EL		NE	602	1829	DEV		1957	
561	LAMA OIL CO	2	MESSERSMITH-PEABODY	16	13N	3W	330NL 330EL		SENE	603	1838	DEV		1957	
881	SIMPKINS JOE	1	THOST MARY	16	13N	3W	330SL 486EL		NWNW	595	1900	DEV		1957	
523	RHOADES MARSHALL	4	RHOADES ETAL	16	13N	3W	330SL 330WL		NE	607	1850	DEV		1956	*
462	RHOADS MARSHALL R	1	BLACKSTOCK	16	13N	3W	330NL 330EL		SWNE	603	1833	DEV		1955	*
545	SIMPKINS JOE	4	DAMBACKER	16	13N	3W	330NL 330EL		SE	608	1847	DEV		1956	*
791	SIMPKINS JOE	1	AULICH	16	13N	3W	330NL 330EL		SENW	579	1823	DEV		1958	
591	SIMPKINS JOE	1	GERMAN	16	13N	3W	529SL 480EL		NENW	595	1826	DEV		1956	*
668	NUNNEMAN LOUIS	3-B	BLACKSTOCK	16	13N	3W	330SL 330WL		NENE	609	1827	DEV		1957	
769	NUNNEMAN LOUIS	2-B	BLACKSTOCK EST	16	13N	3W	330NL 330WL		NENE	625	1852	SIL		1957	*
771	NUNNEMAN LOUIS	4-C	BLACKSTOCK	16	13N	3W	330NL 330EL		NWNE	604	1816	DEV		1956	*
467	NUNNEMAN LOUIS	1	BLACKSTOCK EST	16	13N	3W	330NL 330EL			606	1832	DEV		1955	*
552	SIMPKINS JOE	2	DAMBACKER	16	13N	3W	330SL 330WL		NWNWSE	596	1922	DEV		1956	*
539	SIMPKINS JOE	3	DAMBACKER	16	13N	3W	330SL 330WL		NWNESE	597	1897	DEV		1956	*
469	RHOADS MARSHALL R	2	BLACKSTOCK	16	13N	3W	330NL 330WL		SWNE	604	1834	DEV	26384	1955	*
537	SIMPKINS JOE	1	DAMBACKER	16	13N	3W	330NL 330EL		NWSE	586	1830	DEV	26488	1956	*
511	NUNNEMAN LOUIS	1C	BLACKSTOCK EST	16	13N	3W	330SL 330EL		NWNE	607	1831	DEV		1955	*
770	NUNNEMAN LOUIS	2-C	BLACKSTOCK	16	13N	3W	330SL 330WL		NWNE	606	1829	DEV		1957	
774	NUNNEMAN LOUIS	3-C	BLACKSTOCK	16	13N	3W	330NL 330WL		NE	605	1814	DEV		1956	*
677	NUNNEMAN LOUIS	4-B	BLACKSTOCK EST	16	13N	3W	330SL 330EL		NENE	606	1827	DEV		1957	*
1356	HEATH B M	1	KAVANAUGH	18	13N	3W	330NL 330WL		NW	606	1988	SIL	25270	1958	
583	CAMERON W A	1	ACHENBACH	20	13N	3W	330NL 330EL		SWSE	609	1992	SIL	27102	1956	*
922	SIMPKINS JOE	3	ORLANDINI	22	13N	3W	437NL 295WL		NE	609	1876	DEV		1956	
919	SIMPKINS JOE	2	ORLANDINI EMMINE	22	13N	3W	451NL 243WL		NENE	594	1861	DEV		1958	
968	SIMPKINS JOE	1	ORLANDINI EMMINE	22	13N	3W	335NL 275WL		SWNE	606	1871	SIL		1957	
936	SIMPKINS JOE	4	ORLANDINI	22	13N	3W	330SL 330EL		NENE	609	1872	DEV		1958	
895	SIMPKINS JOE	1	SMITH VERNE	23	13N	3W	565NL 464WL		NWNWNW	595	1922	SIL	30608	1958	*
650	WIRTH EDWARD LEE	1	BOY SCOUT	24	13N	3W	330SL 330WL		NWSW	588	1995	SIL	27777	1956	
653	MCELMURRAY L A	1	PHILLIPS	25	13N	3W	330NL 550WL		SE	559	2069	SIL		1956	
2598	ALADDIN OIL DVLMT	1	SMITH	26	13N	3W	2438L 330EL		NENW	612	2035		57408	1974	
2024	M & M DVLMNT CO	1	BLACKSTOCK	28	13N	3W	330NL 330WL		SW	607	1926	DEV	03438	1962	
2068	M & M DVLMNT CO	1-A	BLACKSTOCK	28	13N	3W	330NL 340WL		NESW	584	1928	DEV		1963	
514	NUNNEMAN LOUIS	5A	BLACKSTOCK	28	13N	3W	330NL 330EL		NWSW	609	1932	DEV		1956	*
522	WIRTH EDW LEE	W-1	BLACKSTOCK	28	13N	3W	330SL 330EL		NESE	615	2021	SIL		1956	*
2032	MILONGUB JOS W	6-A	BLACKSTOCK	28	13N	3W	330NL 330WL		SWSW	604	1932	SIL		1962	*
2078	SEBASTIAN RUSSELL	1-A	SOUTH BLACKSTOCK	28	13N	3W	330SL 330EL		NWSE	612	1999	SIL	44425	1963	
2080	SEBASTIAN RUSSELL	3-A	SOUTH BLACKSTOCK	28	13N	3W	330SL 330EL		SWSW	602	1975	SIL		1963	
2068	ALADDIN OIL CO	1	BURLITT	29	13N	3W	950SL 280EL		SWNW	611	1970	SIL	57467	1970	
2028	M & M DVLMNT CO	1	BLACKSTOCK M	29	13N	3W	330NL 330WL		NESE	625	1926	DEV		1962	
519	NUNNEMAN LOUIS	1	HOWARD C	30	13N	3W	330NL 330EL		NW		1899	SIL		1956	
2548	M & N OIL CO	1-D	BLACKSTOCK	32	13N	3W	330NL 330EL		NE	609	1941	SIL		1976	
670	NUNNEMAN LOUIS	13-C	BLACKSTOCK	32	13N	3W	330SL 330WL		NENE	613	1955	SIL		1956	*
292	NATL ASSOC PETR CO	1	PEABODY COAL CO	32	13N	3W	330NL 330WL		SESW	617	2010	CHMP	19305	1948	*
2540	ALADDIN OIL DVLMNT	1	BLACKSTOCK	33	13N	3W	330SL 330WL		NWNE	616	1990	DEV	57036	1970	
291	NATL ASSOC PETR CO	1-A	PEABODY COAL CO	33	13N	3W	330SL 330EL			615	2084	CHMP		1940	*
476	MCELMURRAY L A		FESSEN	35	13N	3W	330SL 480EL		SWSE		2185	DEV	26335	1955	*
769	HEATH B M	1	KAVANAUGH TRUST	2	13N	4W	330SL 990WL		NE	606	1914	SIL	25281	1954	*
501	DUNBAR PRICE	1	THOMA	10	13N	4W	330NL 330EL		NWNE	608	1873	DEV	26219	1956	
665	SIMPKINS JOE	10-1	PEABODY	11	13N	4W	330SL 430WL		SESW	606	1884	SIL		1957	*
555	FESSEN MELVIN	2	ORLANDINI	13	13N	4W	330NL 330WL		SESE	610	1866	SIL		1956	
564	FESSEN MELVIN	3	ORLANDINI	13	13N	4W	330SL 687EL		NESE	601	1897	SIL		1957	
662	FESSEN MELVIN	1-A	BUTLER	13	13N	4W	330SL 330EL		SWSW	609	1900	SIL		1957	
568	ANDERSON DAISY	1	COLLINS	13	13N	4W	330SL 330WL		NENE	604	1865	SIL		1956	
549	FESSEN MELVIN	1	ORLANDINI	13	13N	4W	330SL 330WL		SESE	611	1876	SIL		1956	*
651	MCELMURRAY L A	D-1	KAVANAUGH	13	13N	4W	330SL 330EL		NE	606	1930	SIL		1957	
495	WINSTEIN KENNETH	1	ORLANDINI	13	13N	4W	330SL 330EL			607	1897	SIL	26347	1956	
852	M & N OIL CO	3-B	UFFELMAN	13	13N	4W	330SL 330EL		SW	607	1872	SIL		1957	
656	UFFELMAN CARL	2	UFFELMAN	13	13N	4W	330SL 330EL		SWSE	607	1887	SIL		1956	
602	UFFELMAN CARL	1	UFFELMAN	13	13N	4W	330SL 330WL		SE	608	1869	SIL		1956	
666	FESSEN MELVIN	1-B	BUTLER	13	13N	4W	585SL 330WL		SWNW	604	2471	CHMP	31464	1957	*
658	FESSEN MELVIN	1	CLARK	14	13N	4W	410NL 430EL		NW	601	1826	SIL	30361	1957	*
778	FESSER MELVIN	2	CLARK	14	13N	4W	330SL 420WL		NWNE	602	1873	SIL		1957	
1985	DWIGHT BECKMAN OIL	1	CLARK VERNON	14	13N	4W	410NL 330EL		NENW	606	1827	SIL	42947	1962	
2098	LOGAN OIL CO	1	CLARK	14	13N	4W	410NL 230EL		NW	601	1825	SIL		1963	

DEV = Devonian; SIL = Silurian; ORD = Ordovician; CINC = Cincinnatian Series (U. Ord.); CHMP = Champlainian Series (M. Ord.); CAN = Canadian Series (L. Ord.); CAM = Cambrian; and PC = Precambrian.

County no.	Company or operator	Hole no.	Farm	Sec.	T.	R.	Spot location	Corner	Quarter of Section	Logging ref. elev., (ft)	Total depth (ft)	Age of deepest unit pen.	ISGS sample set no.	Date comp.	Geophys. logs
1810	SWETEN DON	1-A	CLARK VERNON	14	13N	4W	3525L 484EL		NENW	605	1836	SIL		1960	
477	PHILLIPS PETR CO	2	PAWNEE	15	13N	4W	350SL 350WL		NESW	601	2068	SIL	26174	1955	•
427	MILONGUS J W	1	DAVIS ARTHUR L	22	13N	4W	330NL 330WL			605	1774	SIL		1955	
598	FERSEN MELVIN	1	MEGGINSON	23	13N	4W	330NL 330EL		NWSE	608	1808	SIL	27497	1956	•
675	FERSEN MELVIN	2	MEGGINSON	23	13N	4W	592NL 470WL		NESW	615	1853	SIL		1957	
2141	MARSCH LOUIS	1	RICHMOND & FRISINA	24	13N	4W	609SL 391EL		SE	610	1889	SIL	51438	1965	
548	CASHEN PAUL	1	CLAYTON ALEX	24	13N	4W	330NL 330EL		NW	609	1871	SIL	27372	1956	
578	THOUP R H	1	HUMARD CATHERINE	24	13N	4W	330NL 330WL		NENE	610	1864	DEV		1956	
582	CASHEN PAUL	2	CLAYTON ALEX	24	13N	4W	255NL 330WL		SWNENW	608	1872	SIL		1957	•
2821	BARKER JOHN M	1	CULLEN	27	13N	4W	330NL 655EL		NWNW	613	1799	SIL	43325	1962	•
508	HIRSTEIN KENNETH	1-A	ORLANDINI	36	13N	4W	330NL 330WL		NENW	615	1980	SIL	26344	1956	•
526	MCELMURRAY L A	1	DEMING	36	13N	4W	350SL 330WL		SESWNE	617	2014	SIL		1956	•
531	EVER HARVEY	1	VANCIL MARGARET E	36	13N	4W	330SL 330WL		SESW	619	1950	SIL		1956	•
2763	NOMEIN OIL ENTPRS	1	GURUEN W W	20	14N	1E	330NL 330WL		NENE	625	2341		58989	1973	•
843	COLLINS BROS OIL CO	1	GURUEN LELA	21	14N	1E	330SL 330WL		NENW	627	3033		24563	1954	•
844	COLLINS BROS OIL CO	1	GURUEN GLENN	22	14N	1E	330NL 330EL		SESW	622	2419	DEV	22753	1952	•
845	COLLINS BROS OIL CO	1	SIMPSON FRANK	23	14N	1E	330SL 330WL		SESW	626	2411			1950	•
846	PARLOW & COCHONOUR	1	MINTURN WINIFRED	24	14N	1E	990NL 990WL			620	2417	DEV	19197	1949	•
1367	COLLINS BROS OIL CO	1	SNYDER DY V JR	24	14N	1E	330SL 330EL		SW	601	2410	DEV	38654	1949	•
22041	MIDWEST OPERAT CO	1	HUSTON	26	14N	1E	330NL 330WL		SE	624	2508		59667	1974	•
1368	COLLINS BROS OIL CO	1	BAYS ELIZABETH	26	14N	1E	330SL 330WL		SE	601	3070	CHMP	22498	1952	•
1369	COLLINS BROS OIL CO	1	GURUEN J V	27	14N	1E	330SL 330EL		NENW	626	2384	DEV		1951	•
1370	COLLINS BROS OIL CO	1	TRAUGHBER IRA	27	14N	1E	330SL 330EL		NESE	614	2415	DEV		1951	•
1371	COLLINS BROS OIL CO	1	TRAUGHBER HEINS	28	14N	1E	330NL 330WL		NE	620	3662	CHMP	24819	1954	•
1372	OLDFIELD ORA A	1	ALBERT WM	32	14N	1E	330NL 330WL		SW	616	2337	SIL	19139	1949	•
1373	CARTER OIL CO	1	STRAT TEST	32	14N	1E	100NL 100WL		SENW	622	2632	DEV		1960	•
1375	HINKLE J FRANK	1	OLDFIELD	33	14N	1E	330SL 330EL			587	2359	DEV		1949	•
1376	COLLINS BROS OIL CO	1	ARTHUR	34	14N	1E	330SL 330WL		SESE	597	2297	DEV	23582	1953	•
1608	NATL ASSOC PETR CO	1	OWENS WINONA M	34	14N	1E	330NL 330WL		SENE	612	2364	DEV	35625	1960	•
22903	NORTHWESTERN OIL	1	ZINUEL M	34	14N	1E	990SL 330EL		SWSE	594	2314			1975	•
1378	BERTRAM & SIEPELAK	1	RHOADS	35	14N	1E	330NL 330WL		NESW	599	2410	DEV	20639	1949	•
596	PINTOZZI OIL CO	1	WIGHT CLYDE	35	14N	1E	350SL 330WL		NW	601	2365	DEV		1956	•
74	OIL DEPMT CO	1	PUST	1	14N	1W	2950SL 1000WL			615	2259	DEV	5276	1939	•
1655	MCKINNEY WILLARD	1	SHULTS	1	14N	1W	890NL 1650WL		NE	624	2210	SIL	36457	1960	
711	YINGLING S C	1	DEAN IRA S	4	14N	1W	350SL 330WL		SE	616	2103	SIL	22073	1951	•
1764	JORDAN JAMES	1	PRUETT L E	4	14N	1W	330SL 330EL		NWNW	617	1988	SIL	35204	1960	
2229	PIONEER OIL & GAS	1	DECKERT	5	14N	1W	330NL 330EL		NWSE	620	2044	SIL	51458	1965	
588	GUFF GENE	1	ZAUGG	17	14N	1W	330NL 330WL			615	2129	SIL	27766	1956	•
718	T C RUDLEY ASSOC	1	BLOME HARRY	23	14N	1W	330SL 330WL		NE	616	2334	SIL	25392	1955	•
712	PRATER HARRY		DOUGLAS IDA MRS	29	14N	1W	330SL 330WL		SESW	612	2228	SIL		1951	•
22922	COMANCHE OIL	1	PUNTING	34	14N	1W	330NL 330WL		SWSE	616	2241			1975	
2085	REETEN & HIRSTEIN	1	YOUNKER	1	14N	2W	350NL 330WL		NENE	613	1967	SIL		1962	
1379	ROBINSON H F		HAWKINS WM	1	14N	2W	330SL 330EL		NESE	609	2018	SIL	25370	1955	
1583	LIPE HAROLD	1	BLANKENSHIP	3	14N	2W	330SL 330WL		SWSWSW	594	1969	SIL		1959	
1607	MUNCY F M	1	BARTLING	5	14N	2W	330NL 330WL		SENW	598	1951	SIL	33618	1959	
1767	LANDIN OIL CO	1	BARTLING	3	14N	2W	330NL 330WL		NENW	598	1950	SIL	34774	1959	
1660	BAUGHMAN & OSBORN	1	STOKES	3	14N	2W	330NL 330WL		SWNW	597	1939	SIL	37184	1960	
1639	KUYKENDALL J U	2	PEABODY PAUL M	4	14N	2W	845NL 330WL		SWNE	597	1924	SIL		1959	
1643	KUYKENDALL J U	3	PEABODY PAUL M	4	14N	2W	330SL 330WL		NW	597	1932	SIL		1959	•
1672	REETEN & HIRSTEIN	1	BAUGHMAN	4	14N	2W	330NL 330EL		SWSW	592	1926	SIL		1959	
1663	SCHAEFER OIL CO	1	KEMMERER C	4	14N	2W	330SL 330EL		NWNE	599	1925	SIL		1959	
1597	GENTILE PAT	1	PHARES-WILLIAMS COMM	4	14N	2W	330NL 330EL		NWSE	594	1964	SIL		1959	
1673	REETEN & HIRSTEIN	1	BAUGHMAN MELVIN	4	14N	2W	330NL 330WL		SE	597	1957	SIL		1959	
1596	KIPE GRANT W	1	DEEKEN GLEN R	4	14N	2W	330SL 330WL		SESW	600	1934	SIL		1959	•
1595	HELGEN & JARVIS	1	BECK LOIS	4	14N	2W	330NL 330WL		SWNESE	597	1937	SIL	34387	1959	
1585	GENTILE PAT	1	KEMMERER L M	4	14N	2W	330SL 330WL		NENW	596	1959	SIL		1959	
1578	KUYKENDALL	1	PEABODY	4	14N	2W	330NL 330EL		SWNE	596	1924	SIL		1959	
1699	KUYKENDALL J U	1-S	BAUGHMAN CORA E	4	14N	2W	330NL 330WL		SW	597	1921	SIL		1959	
1568	GENTILE PAT	1	WILLIAMS	4	14N	2W	330SL 330WL		NWSENE	597	1931	SIL		1959	
1652	KUYKENDALL J U	2	BAUGHMAN CORA E	4	14N	2W	330NL 330EL		NWSW	595	1936	SIL		1960	
1705	SCHAEFER OIL CO	2	KEMMERER C	4	14N	2W	330SL 330WL		NWNE	596	1925	SIL		1959	
1714	REETEN & HIRSTEIN	2	BAUGHMAN CORA E	4	14N	2W	330NL 330WL		SWSW	579	1911	SIL		1959	
1668	GENTILE PAT	1-A	WILLIAMS R C	4	14N	2W	430NL 430WL		SENE	597	1919	SIL		1960	
1730	SCHAEFER OIL CO	1	KEMMERER COMM	4	14N	2W	330SL 330EL		NENW	593	1936	SIL		1959	
1767	KIPE HARRY M	1	PATTON-DEEREN COMM	4	14N	2W	330NL 330WL		SESW	591	1960	SIL	35261	1960	
1659	KUYKENDALL J U	5	PEABODY PAUL M	4	14N	2W	660SL 330WL		SENW	597	1932	SIL		1960	
1731	KUYKENDALL J U	4	PEABODY	4	14N	2W	330NL 330EL		SENW	595	1930	SIL		1959	
1766	CASKO OIL CO	2-A	KEMMERER COMM	4	14N	2W	330SL 990WL		NWNW	595	1934	SIL	35279	1960	
1704	LANDIN OIL CO	2	STOKES M B	4	14N	2W	330SL 330WL		NENE	599	1939	SIL		1959	
488	GENTILE PAT	1	STOKES & BAUGHMAN	4	14N	2W	330NL 330WL		NENE	598	1956	SIL	31533	1956	
1607	CONSOL OIL PROD CO	2	OSTERMEIER W M	5	14N	2W	330NL 330EL		SE	583	1908	SIL		1959	•
1589	SCHAEFER OIL CO	1	CARL RUSSELL	5	14N	2W	330SL 330WL		NESW	600	1921	SIL	35614	1959	
1653	MANSFIELD C A	1	MILLER J K	5	14N	2W	330SL 330WL		SENW	592	1930	SIL		1959	
1596	CONSOL OIL PROD CO	1	OSTERMEIER W M	5	14N	2W	330SL 330EL		NESE	573	1908	SIL	33221	1959	
1606	SCHAEFER OIL CO	1-B	CARLS RUSSELL	5	14N	2W	330NL 330WL		SWSW	603	1918	SIL		1959	•
1609	SCHAEFER OIL CO	1	PEABODY PAUL M	5	14N	2W	330SL 330EL		NE	596	1927	SIL		1959	
1608	CONSOL OIL PROD CO	3	OSTERMEIER	5	14N	2W	330SL 595WL		NWSE	576	1938	SIL		1959	
1732	KUYKENDALL J U	1	CARLS R B	5	14N	2W	330SL 660EL		SW	580	1926	SIL		1959	
2073	ROMAN OIL CO	1	CARL	5	14N	2W	330NL 330EL		SWSW	599	1915	SIL		1963	
2252	PIONEER OIL & GAS CO	1	OSTERMEIER	5	14N	2W	330NL 330EL		NWNESE	597	1916	SIL		1965	
786	RICHARDSON M M	1	PEABODY PAUL M	5	14N	2W	330NL 330EL		NE	594	1943	SIL		1957	
1698	MANSFIELD C B	1	LEWIS IRENE E	6	14N	2W	330SL 330WL		SENE	590	1960	SIL	34527	1959	
1664	SCHAEFER OIL CO	1	ARBUGAST	6	14N	2W	330SL 330WL		SESE	594	1908	SIL		1959	
1733	SCHAEFER OIL CO	2	ARBUGAST	6	14N	2W	330NL 330EL		SESE	597	1920	SIL		1959	
1799	SCHAEFER OIL CO	3	ARBUGAST H M	6	14N	2W	330SL 330EL		SWSE	599	1928	SIL		1960	
1849	NIAGARA OIL CO	1	BELL	6	14N	2W	330NL 330EL		SWNW	595	1976	SIL	32844	1958	•
1701	SCHAEFER OIL CO	1-C	PADGETT	7	14N	2W	330NL 330EL		NW	597	1918	SIL		1959	
1665	SCHAEFER OIL CO	1	GREIVE HAROLD	7	14N	2W	330NL 1650EL		SW	594	1977	SIL	34331	1959	•
1669	SCHAEFER OIL CO	1	PADGETT	7	14N	2W	330NL 330EL		NWNE	593	1986	SIL	34349	1959	
1706	SCHAEFER OIL CO	1-A	PADGETT	7	14N	2W	330NL 330WL		NENE	593	1916	SIL		1959	
1668	SCHAEFER OIL CO	1	CURRINGTON	7	14N	2W	330SL 330WL		SESE	596	1945	SIL	36746	1960	
2183	SCHAEFER OIL CO	1	HARTHULL	7	14N	2W	660SL 330EL		NW	598	1908	SIL		1964	
2174	SCHAEFER OIL CO	1	STOUT	7	14N	2W	330NL 330EL		SW	596	1916	SIL		1964	
2239	PIONEER OIL & GAS CO	1	STOUT	7	14N	2W	330NL 330WL		SWNESW	599	1919	SIL		1965	
2145	SCHAEFER OIL CO	2	PADGETT	7	14N	2W	330NL 330WL		SWNE	598	1914	SIL		1964	
2179	SCHAEFER OIL CO	2	CURRINGTON	7	14N	2W	330NL 660WL		SE	595	1919	SIL		1964	
1692	MERTINETTI C F	1	PERRINE	8	14N	2W	330NL 330EL			594	1960	SIL	34034	1959	
1694	KUYKENDALL J U	1	OSTERMEIER U W	8	14N	2W	330NL 330WL			583	1916	SIL		1959	
1584	MUNCY F M	1	BOAUEN M M	8	14N	2W	330NL 330EL		NWSE	630	1964	SIL	33223	1959	
1667	HENSON DRLG CO	1	BAUGHMAN	9	14N	2W	330NL 330EL		NWNW	586	1914	SIL		1959	
1843	PARKER DRLG CO	1	SAMPLE	9	14N	2W	330NL 330EL		SESW	596	2080	SIL	36640	1960	•
2213	BIMUM OIL CO	1	ENDMANN	9	14N	2W	330NL 330WL		NESW	598	1970	SIL		1964	

DEV = Devonian; SIL = Silurian; ORD = Ordovician; CINC = Cincinnatian Series (U. Ord.); CHMP = Champlainian Series (M. Ord.); CAN = Canadian Series (L. Ord.); CAM = Cambrian; and PC = Precambrian.

County no.	Company or operator	Hole no.	Farm	Sec.	T.	R.	Spot location	Corner	Quarter of Section	Logging ref. elev., (ft)	Total depth (ft)	Age of deepest unit pen.	ISGS sample set no.	Date comp.	Geophys. logs
2105	BAUGHMAN & OSBORN	2	OSTERMEIER	9	14N	2W	660SL	330EL			596	2082	SIL	1963	
2104	MANSFIELD C B	1	OSTERMEIER DAVID	9	14N	2W	330SL	330EL		NESE	599	2087	SIL	1963	•
2201	MERRIN OIL CO	1	OSTERMEIER	9	14N	2W	330SL	330EL		NWSE	611	1990	SIL	1966	
2005	SHUNE OIL CORP	1	SCHAEFER EILEEN	9	14N	2W	660NL	330WL		NENW	599	1962	SIL	1971	
2002	REETER & HINSTEIN	1	MURGRET	10	14N	2W	330SL	330EL		NW	594	2577	CHMP	45960	1963
2108	FEAR & DUNCAN	1	PARK-WEISS	10	14N	2W	330NL	330WL		SESW	579	1987	SIL	1963	
2112	BERTINETTI C F	1	DECLERK CHARLES	10	14N	2W	330NL	330EL		NWSW	600	1988	SIL	1963	
2113	FEAR & DUNCAN	1-A	PARK-WEISS	10	14N	2W	330SL	330EL		NWSW	605	1987	SIL	1963	
2005	BERTINETTI C F	1	DECLERK	10	14N	2W	330SL	400WL		NW	601	1982	SIL	1963	
2091	FEAR & DUNCAN	1	BANCOCK	10	14N	2W	330NL	330EL		SWSW	585	1974	SIL	44979	1963 •
2102	REETER HELEN	1	KIRA-MONGLE COMM	10	14N	2W	330SL	330WL		NWSE	595	2004	SIL	44978	1963
22845	M & N OIL CO	1C	MURGRET	10	14N	2W	330NL	330WL		SE	592	2000			1974
1022	REETER & HINSTEIN	1	PARK	10	14N	2W	330NL	330WL		NESW	600	2011	SIL	31939	1958
713	MCCUMBER DON	1	THOMA	14	14N	2W	330SL	330EL		SW		2140	SIL	24671	1954 •
2103	JORDAN JAMES	1	TURNER	15	14N	2W	330NL	330EL		SWNW	599	2024	SIL	45517	1963
2101	FEAR & DUNCAN	1	KELLEY	15	14N	2W	340NL	330EL		NWNW	601	2011	SIL	40200	1963 •
2099	PIERCE FRANCIS M	1	MURGRET HUMER	15	14N	2W	330NL	330WL		NE	584	2090	SIL	45526	1963
22943	COMANCHE OIL CORP	1	WISE-MINICK	15	14N	2W	330SL	330WL		NWSW	600	2000		60279	1976
1738	MEYER JACK	1	OSTERMEIER ED ET AL	16	14N	2W	330SL	330WL		SENE	604	2011	SIL	34816	1959
2096	BAUGHMAN & OSBORN	1	OSTERMEIER	16	14N	2W	330NL	330FL		NE	601	2001	SIL	45221	1963
2100	ARMSTRONG HAROLD E	1	RICHARDSON	16	14N	2W	330SL	330FL		NESE	605	2033	SIL	45512	1963
2044	WHITE W CARL	1-W	RICHARDSON	16	14N	2W	330SL	330WL		NESE	605	2025	SIL		1971
1064	SMITH-PATTERSON ASSC	1	ROBERTS	19	14N	2W	330NL	330WL		NENW	596	1950	SIL	34446	1959 •
22897	FUNDERBURK E A	1	YOUNKER	20	14N	2W	330NL	330EL		NESWSW	596	2010			1975
22899	EVANS ROBERT M	1	HEDDEN	20	14N	2W	330SL	330EL		NWSE	600	2023			1975 •
22978	EVANS ROBT M	2	MILLER	20	14N	2W	330NL	330EL		SWNE	605	2045	SIL		1976
22925	EVANS ROBERT M	1	MILLER	20	14N	2W	330SL	330WL		NE	595	1978			1975 •
22805	EVANS ROBERT M	1	OSTERMEIER WM	20	14N	2W	330SL	330EL		NESE	605	2010		59574	1975 •
22937	CUMER JOHN	1	YOUNKER	20	14N	2W	330SL	330FL		NW		1987			1975
22849	EVANS ROBERT M	1	OPLINGER	20	14N	2W	330NL	330WL		SENE	605	2030			1974 •
22983	EVANS FRANK	2	OPPLINGER	20	14N	2W				SWSENE	600	1976	DEV		1977
22868	EVANS ROBERT M		GRIEVE ROBERT	21	14N	2W	330SL	330WL			605	2020		59573	1974 •
22843	MERLEY DAVID F	1	RHODECK	21	14N	2W	330SL	330WL		NESW	599	2060			1974 •
22844	MERLEY DAVID F	1	HEDDEN	21	14N	2W	330SL	330EL		SW	599	2026			1974 •
22842	EVANS ROBERT M	1	BROCKELSBY	21	14N	2W	330SL	330WL		SWNW	607	2062			1975 •
1701	ATKINS & HALE	1-A	PERKINS	27	14N	2W	330WL	330WL		NESE	604	2081	DEV		1960
939	ROBISON H F	1	HICKES E A	27	14N	2W	330NL	330WL		NW	607	2071	SIL	31379	1956
918	ROBISON H F	1	PERKINS EST	27	14N	2W	330SL	330EL			608	2701	CHMP	31206	1957
1438	ROBISON H F	1	PERKINS HEIRS	27	14N	2W	330SL	660FL	SE		606	2076	DEV		1956
22878	MERLEY DAVID F	1	COLGROVE	28	14N	2W	330NL	330WL		SW	596	2016			1975
22879	MERLEY DAVID F	1	SHELDON	28	14N	2W	330NL	330FL		SW	586	2077			1974
538	EWART LOWELL G	1	SHARP PEAR ET AL	32	14N	2W	330NL	330WL		SWNE	607	2080	SIL	26961	1956
492	BERTINETTI C F	1	BARNY	34	14N	2W	330SL	330FL			611	2164	SIL	31262	1957 •
657	ANCHOR-GATE OIL CO	1	THOMAS J H	1	14N	3W	330NL	330FL		SESW	595	1972	SIL	29289	1957 •
298	ASHLAND OIL & REFNG	1	WATERS GERALD H	3	14N	3W	330SL	990FL		SW	594	1871	SIL		1949 •
1906	ATKINS & HALE	1	MILLER	7	14N	3W	330NL	330FL		SESE	564	1736	SIL		1961 •
2015	V S & S DRLG CO	1	RINK HEIRS	7	14N	3W	330NL	330WL		SESE	558	1782	SIL	31232	1956 •
2029	JORDAN JAMES	3	BALLOU	7	14N	3W	500SL	450FL		NESW	542	1729	SIL		1962
1934	ATKINS & HALE	5	RICCI-RINK	7	14N	3W	330SL	330EL		SWNE	591	1759	SIL	40949	1961 •
1929	ATKINS & HALE	4	RICCI-RINK	7	14N	3W	330NL	330FL		NWSE	591	1751	SIL	41060	1961 •
1972	JORDAN JAMES	2	BALLOU	7	14N	3W	330NL	330WL			585	1788	SIL		1961
1971	JORDAN JAMES	1	BALLOU	7	14N	3W	500NL	330FL		SENW	581	1775	SIL		1961
1956	SKILES OIL CORP	4	WHEELER-HUGGS COMM	7	14N	3W	430SL	544FL		NESE	567	1698	SIL		1961 •
1940	A & A OIL CO	2	WHEELER-HUGGS COMM	7	14N	3W	330SL	660EL		NE	583	1739	SIL		1961 •
2028	VAUGHN A B	1	RICCI-RINK	7	14N	3W	330NL	330WL		SWNE	560	1725	SIL		1962 •
1994	ATKINS & HALE	2	WELCH	7	14N	3W	330NL	330FL		NWNE	587	1757	SIL		1961 •
2054	VAUGHN A B	2	RICCI-RINK	7	14N	3W	330SL	330WL		SE	550	1757	SIL		1963
1906	ATKINS & HALE	1	RICCI-RINA HEIRS	7	14N	3W	330NL	660EL		SENE	590	1749	SIL	40134	1961 •
1977	ATKINS & HALE	5	RINK	7	14N	3W	330SL	330FL		SE	591	1750	SIL		1961 •
1946	A & A OIL CO	3	WHEELER-HUGGS COMM	7	14N	3W	330NL	544FL		NESE	581	1738	SIL		1961 •
1951	ATKINS & HALE	1	WELCH V A	7	14N	3W	330SL	330EL		NWNE	583	1753	SIL		1961 •
1952	ATKINS & HALE	2	RINK COMM	7	14N	3W	330SL	660EL		NENE	593	1757	SIL		1961 •
1931	REETER & HINSTEIN	1	BALLOU INA	7	14N	3W	330SL	330EL		NENW	556	1728	SIL	40852	1961
2295	M & N OIL CO	2-B	BALLOU INA	7	14N	3W	330SL	330WL		NW	549	1756	SIL	54233	1966
2571	M & N OIL CO	3-B	BALLOU	7	14N	3W	990NL	330WL		NW	576	1755	SIL		1967
22859	HUMIER OIL ASSOC	2-W	SMITH RICK	7	14N	3W				SW	583	1731			1974
1993	ATKINS & HALE	2	RICCI-RINK	7	14N	3W	330NL	330EL		SWNE	589	1759	SIL		1962 •
22796	MIDNIGHT OIL CO	1-A	RINA	7	14N	3W	330NL	660WL		SWSE	576	1744			1974 •
22824	TRIPLE "G" OIL	1C	RINA	7	14N	3W	330SL	330FL		SW	557	1723			1974
22797	MIDNIGHT OIL CO	2-A	RINA	7	14N	3W	330SL	330EL		SWSE	560	1740			1974 •
1953	ATKINS & HALE	1	RINA COMM	7	14N	3W	457NL	660FL		NE	580	1750	SIL		1961 •
22823	TRIPLE G OIL CO	1-B	RINK COMM	7	14N	3W	455SL	330EL		SW	550	1714			1974
922	VALTER ARNOLD	1	HUGGS WHEELER	7	14N	3W	330SL	330EL		NESE	570	1780	SIL	25375	1955 •
714	VALTER ARNOLD	1	BALLOU JOHN	7	14N	3W	330NL	330EL		SW	567	1785	SIL		1954 •
1389	VALTER ARNOLD	1-B	SMITH NICK COMM	7	14N	3W	330SL	330WL		NWSW	547	1736	SIL		1955
1777	V S & S DRLG CO	2-A	PETER ROSE COMM	8	14N	3W	330SL	965WL		SWSE	546	1645		55339	1960
1926	SIMPKINS JOE	1	WILLS	8	14N	3W	330SL	330WL		NENW	590	1774	SIL		1961
1958	ATKINS & HALE	2	SIMPSON L F	8	14N	3W	330NL	330WL		SWNW	590	1774	SIL		1961 •
1978	ATKINS & HALE	4	SIMPSON	8	14N	3W	330NL	330WL			584	1775	SIL		1961 •
1924	ROBISON H F	1	HUNSLEY	8	14N	3W	330SL	330WL		NENE	593	1754	DEV	40868	1961
1954	ATKINS & HALE	3	SIMPSON L F	8	14N	3W	330SL	330WL		NW	590	1786	SIL		1961 •
1956	ATKINS & HALE	1	SIMPSON COMM	8	14N	3W	330NL	330WL		SW	593	1760	SIL		1961 •
2192	M M & S OIL CO	1	HUNSLEY	8	14N	3W	330NL	330FL		NE	593	1775	SIL		1965 •
2263	ILLINI DEV CO	1	BERRY BELLVA	8	14N	3W	330NL	330WL		NESW	591	1760	SIL		1966
2220	ILLINI DEVPMT CO	1	BERRY BELVA	8	14N	3W	330NL	480EL		SW	593	1813	SIL		1965
2246	M M & S OIL CO	3	HUNSLEY	8	14N	3W	330NL	330WL		NENE	594	1814	SIL		1965
2219	M M & S OIL CO	2	HUNSLEY	8	14N	3W	280SL	330EL		NENE	594	1796	SIL		1965 •
2240	MERRIN OIL CO	1	ANCHER	8	14N	3W	330NL	330FL		NWNE	589	1802	SIL		1965
2189	BAUGHMAN & OSBORN	1	ANCHER	8	14N	3W	330NL	330WL		NE	587	1764	SIL		1964
423	VALTER ARNOLD	3	SMITH TOM COMM	8	14N	3W	330SL	330WL		NESE	594	1806	SIL		1955
587	ATLAS DRLG CO	1	SIMPSON L F	8	14N	3W	330SL	330WL		NWSW	592	1801	SIL		1956 •
642	MILUNLUS J H	1	HUNSLEY-EAGLE	8	14N	3W	320NL	330FL		SWSE	591	1751	SIL		1955
715	THE CARTER OIL CO	1	RINA U H COMM	8	14N	3W	330NL	330EL		SESW	554	1787	SIL	25279	1954 •
716	WARREN WALLACE A	1	HUNSLEY	8	14N	3W	330SL	330WL		SENE	548	1830	SIL	25195	1954 •
504	DUNBAR & ARINA	1	WILLS	8	14N	3W	330SL	330FL		NW	592	1835	SIL	27806	1956 •
673	DOWN STATE DRLG CO	1	SIMPSON L F	8	14N	3W	990NL	330WL		NWNW	586	1829	SIL	27863	1957 •
942	V S & S DRLG CO	1	RINA CONSOL	8	14N	3W	330SL	330EL		SW	545	1736	SIL		1958 •
991	V S & S DRLG CO	2	RINA CONSOL	8	14N	3W	330SL	330WL		SESW	542	1750	SIL		1958
1390	VALTER ARNOLD	1	HUNSLEY	8	14N	3W	330SL	330EL		NWSE	594	1796	SIL		1955
1391	VALTER ARNOLD	2	PETER ROSE COMM	8	14N	3W	330SL	990WL		SE	544	1690	SIL		1955
1392	VALTER ARNOLD	1	SMITH TOM COMM	8	14N	3W	330SL	330WL		SESE	545	1793	SIL		1954
1393	VALTER ARNOLD	2	SMITH TOM COMM	8	14N	3W	330NL	330WL		SESE	595	1825	SIL		1955

DEV = Devonian; SIL = Silurian; ORD = Ordovician; CINC = Cincinnatian Series (U. Ord.); CHMP = Champlainian Series (M. Ord.); CAN = Canadian Series (L. Ord.); CAM = Cambrian; and PC = Precambrian.

County no.	Company or operator	Hole no.	Farm	Sec.	T.	R.	Spot location	Corner	Quarter of Section	Logging ref. elev., (ft)	Total depth (ft)	Age of deepest unit pen.	ISGS sample set no.	Date comp.	Geophys. logs
2009	AIKIND & HALE	1	LINDSAY	9	14N	3W	330NL	330WL	SwSE	556	1781	SIL	42424	1962	•
1998	MANSFIELD H L	1	GUENTHER-GENNY	9	14N	3W	330NL	330WL	SESE	589	1840	SIL		1962	
2215	M M & S OIL CO	1	SMITH TOM	9	14N	3W	990NL	330WL	NW	600	1783	SIL		1965	
2235	M M & S OIL CO	2	SMITH	9	14N	3W	330SL	330WL	NwNW	595	1804	SIL		1965	•
2129	M M & S OIL CO	1	SMITH	9	14N	3W	330SL	330FL	NwNW	588	1813	SIL	49455	1964	
781	A & B DVLPMT CORP	1	LINDSAY	9	14N	3W	330SL	330WL	SESWSW	550	1795	SIL		1957	
1394	CARROLL DELL	1-B	MCKINIVAN ELIZABETH	9	14N	3W	330SL	330WL	NESW	595	1780	SIL		1954	
1395	VALTEK ARNOLD	1	OSTERMEIER MILDRED	9	14N	3W	330SL	330WL		592	1820	SIL		1955	
1949	FULK HENRY	1	TRUST GARVEY	10	14N	3W	330SL	330WL	SENW	592	1844	SIL	41153	1961	•
2401	CENTURIAN OIL INC	1	HODGE C S	10	14N	3W	330SL	330WL	SESW	595	1840	SIL	55624	1966	•
717	GOAD & ROBISON	1	GARVEY	11	14N	3W	330NL	330WL		594	1912	SIL	21662	1951	•
1396	MILONGUS J W	1	GARVEY BOB	11	14N	3W	330NL	330FL	SwSW	597	1894	SIL	24634	1954	
1632	SCHAEFER OIL CO	1	IRWIN HARVEY C	12	14N	3W	330NL	330WL	SwSW	602	1925	SIL	33953	1959	
2276	RATLIFF OIL PROD		THOMAS H J	12	14N	3W	330NL	330WL	SWNE	605	1970	SIL	53942	1966	•
2611	JOHN CAREY OIL CO	1	GRIEVE HAROLD	13	14N	3W	337NL	330EL	SwNE	597	1945			1971	•
1001	MANSFIELD C B	1	KLESPITZ	15	14N	3W	330NL	330EL	NwNW	587	1830	SIL		1959	
2026	MERLO OIL CO	1	CAMPBELL	15	14N	3W	330SL	330EL	NE	599	1890	SIL		1972	
289	DORAN PAUL	1	HEATER EARL	15	14N	3W	330NL	330WL	NENW	589	1853	DEV	19768	1949	•
447	REETER & HINSTEIN	1	SAMPLE	15	14N	3W	330NL	330EL	SW	578	1840	SIL		1955	
877	ROCKE J E	1-A	HEATER EARL	15	14N	3W	330SL	330WL	NwSENW	591	1830	SIL		1957	
1414	WELKER OIL CO	1	HEATER E A	15	14N	3W	330NL	330FL	NW	591	1838	SIL		1955	
1413	MILONGUS JOE W	1	GARVEY	15	14N	3W	330NL	330FL	SwSW	595	2396	CHMP	22818	1952	
1662	MANSFIELD C B	1-A	KLESPITZ	16	14N	3W	330NL	330FL	SENENW	550	1725	SIL		1959	
446	VALTEK ARNOLD	2	GARVEY ROBT	16	14N	3W	990SL	330WL	NwSE	598	1929	SIL		1955	
437	VALTEK ARNOLD	2A	DENKERT CARL	16	14N	3W	330NL	330WL	SW	550	1747	SIL		1955	
587	V S & S OHLG CO	5A	DENKERT CARL ET AL	16	14N	3W	350SL	330WL	NW	548	1805	SIL		1956	•
1418	VALTEK ARNOLD	2	DENKERT CARL	16	14N	3W	930SL	330WL	NESW	552	1760	SIL		1954	
1417	VALTEK ARNOLD	1C	DENKERT C M	16	14N	3W	330SL	375WL	NwNW	548	1739	SIL		1954	
1416	VALTEK ARNOLD	1-A	DENKERT CARL	16	14N	3W	990NL	330WL	NWSW	547	1688	SIL		1954	
1415	VALTEK ARNOLD	B1	DENKERT	16	14N	3W	990SL	330WL		549	1741	SIL		1954	
1422	VALTEK ARNOLD	1	GARVEY ROBT	16	14N	3W	330NL	330EL	NESENE	574	1815	SIL		1954	•
1841	SHAW JOSEPH LEE	2	HERNDON GRAY	17	14N	3W	330SL	330FL	SwSW	584	1765	SIL		1960	
1836	SHAW JOSEPH LEE	1	HERNDON GRAY	17	14N	3W	330SL	330WL	SW	592	1726	SIL		1960	
1907	ROBINSON JACK	3	RINK	17	14N	3W	330SL	330WL	SESW	586	1766	SIL		1961	
1955	BRILES OIL CORP	8	ORISKELL	17	14N	3W	330NL	660WL	SE	555	1716	SIL		1941	•
439	VALTEK ARNOLD	1A	HERNDON GRAY	17	14N	3W	330SL	330WL	NW	549	1763	SIL		1955	
438	VALTEK ARNOLD	9	ORISKELL	17	14N	3W	330NL	330WL	SESE	561	1749	SIL		1955	
485	VALTEK ARNOLD	6	ORISKELL 3	17	14N	3W	330SL	330EL	NESE	545	1741	SIL		1955	•
517	V S & S OHLG CO	5	PETERS	17	14N	3W	330SL	330EL	NE	548	1792	SIL		1956	
515	V S & S OHLG CO	7	ORISKELL 3	17	14N	3W	330SL	330FL	NwSE	546	1730	SIL		1956	•
599	V S & S OHLG CO	6	PETERS	17	14N	3W	1520NL	330EL		546	1760	SIL		1956	
718	KEYSTONE OIL CO	1B	ORISKELL	17	14N	3W	350NL	330FL	SwSE	567	1693	SIL	25144	1954	•
917	KEYSTONE OIL CO	3	PETERS	17	14N	3W	660SL	660FL	NWNE	553	1725	SIL		1959	•
992	V S & S OHLG CO	3	HERNDON GRAY	17	14N	3W	330NL	330EL	NW	550	1715	SIL		1956	
1424	KEYSTONE OIL CO	1C	ORISKELL	17	14N	3W	325SL	330EL	SwSE	585	1745	SIL		1954	
1423	VALTEK ARNOLD	1	ORISKELL 3	17	14N	3W	330NL	330EL	SE	549	1693	SIL		1954	•
1425	VALTEK ARNOLD	2	ORISKELL 3	17	14N	3W	330SL	330WL	NESE	560	1703	SIL		1954	
1427	VALTEK ARNOLD	4	ORISKELL	17	14N	3W	330NL	330FL	SWNE	559	1740	SIL		1954	
1426	VALTEK ARNOLD	5	ORISKELL 3	17	14N	3W	330SL	330WL	NWSE	569	1742	SIL		1954	
1428	VALTEK ARNOLD	1	HERNDON GRAY	17	14N	3W	330NL	330EL	SENW	586	2285	CHMP		1954	•
1429	VALTEK ARNOLD	1	PETER ROSE M	17	14N	3W	330SL	330WL	SwSENE	553	1734	SIL		1954	
1431	VALTEK ARNOLD	4	PETER ROSE M	17	14N	3W	330SL	330WL	NENE	547	1741	SIL		1955	
1430	VALTEK ARNOLD	3	PETER ROSE M	17	14N	3W	330NL	330WL	NENE	546	1740	SIL		1954	
1432	KEYSTONE OIL CO	1	PETERS M M	17	14N	3W	330SL	330WL	NWNE	558	1693	SIL		1954	
1434	THE CARTER OIL CO	1	RINK MARIE	17	14N	3W			SwSE	570	1735	DEV		1954	•
1433	KEYSTONE OIL CO	2	PETERS	17	14N	3W	330NL	330EL	NWNE	545	1659	SIL		1954	
1877	BALL CARL	1	REIMER CROSMITH	18	14N	3W	330SL	330EL	SE	594	1729	SIL		1960	
1996	MANSFIELD H L	1-M	MCANULTY	18	14N	3W	330SL	330FL	NENE	591	1681	SIL		1962	
1918	DELATTRE & HOMPIER	1	MCANULTY	18	14N	3W	330SL	330WL	NENE	544	1720	SIL	40139	1961	•
2277	CENTURIAN OIL INC	2	SMITH RAINER	18	14N	3W	330SL	430EL	NESE	590	1776	SIL		1966	
22622	HALE RICHARD D	1-M	RINK	18	14N	3W	330NL	330WL	NENW	555	1726		54572	1974	
583	R & R OHLG CO	2	SMITH C RAINER COMM	18	14N	3W			NESE	546	1780	SIL	34432	1956	•
529	RUNYON FLOYD	1	OPAL & RAINER-SMITH	18	14N	3W	330SL	330WL	SESE	595	1680	SIL		1956	•
425	HERRING HERMAN	1	SMITH C W	18	14N	3W	1980SL	2967FL		547	1680	SIL		1955	•
1879	JORDAN JIM	1	JONES	19	14N	3W	330NL	355EL	SE	592	1733	SIL	37167	1960	
1861	ROBINSON JACK	2	TRUAX C W	19	14N	3W	330NL	330WL	NENE	596	1780	SIL		1960	
1943	ROBINSON JACK	3	TRUAX GORDON	19	14N	3W	330SL	330EL	NENE	597	1732	SIL		1961	
1949	LAMA OIL CO	1	JONES HERMILE	19	14N	3W	330NL	330EL	SWNE	595	1730	SIL	42254	1962	
1960	JOHNSON ROBERT	1	NIEMEYER ET AL	19	14N	3W	660NL	330EL	SESE	583	1791	SIL	41619	1961	
2218	ROBINSON JACK	1	TRUAX GORDON	19	14N	3W	660SL	330EL	NE	594	1730	SIL		1965	
669	ROBINSON JACK	1-C	PICKERING	19	14N	3W	355NL	330EL	NWNE	595	1871	SIL		1957	•
527	SUN OIL CO	1	TRUAX UNIT	19	14N	3W	330NL	330EL		592	1841	SIL	30944	1956	•
719	JOHNSON ROBERT	1	NIEMEYER ET AL	19	14N	3W	330NL	330EL	NW	583	1840	SIL	25956	1961	•
671	ROBINSON JACK	2-C	PICKERING	19	14N	3W	330NL	330EL	NWSE	555	1855	SIL	30571	1957	•
1567	M & N OIL CO	6-M	CASS M B	20	14N	3W	330NL	330WL	SENE	591	1730	SIL		1959	
1869	ROBINSON JACK	1	RINK OSCAR	20	14N	3W	330NL	330WL	NW	591	1714	SIL		1960	
1902	REETER & HINSTEIN	1	CASS	20	14N	3W	330NL	660WL	SWNE	593	1757	SIL		1941	
1903	ROBINSON JACK	2	RINK OSCAR	20	14N	3W	330NL	330EL	NWNW	593	1750	SIL		1960	
1959	BRILES C E	1	LINTON	20	14N	3W	330NL	330WL	SESW		1747	SIL		1961	
1901	ROBINSON JACK	3	RINK	20	14N	3W	330SL	330WL	NW	599	1728	SIL	41954	1961	
1902	ROBINSON JACK	2	SALVESON	20	14N	3W	330SL	990WL	SENW	598	1746	SIL	41958	1961	
1968	BASIN OHLG CO	1	BAKER	20	14N	3W	330NL	627FL	SwSE	597	1743	SIL	41867	1961	
1982	ROBINSON JACK	4	RINK	20	14N	3W	290NL	330WL	SWNW	595	1722	SIL		1961	
2168	ROBINSON JACK	6	RINK	20	14N	3W	360SL	330WL	NWNW	594	1730	SIL		1964	
2002	ALADDIN OIL DVLPMT	1-A	LAMBERT	20	14N	3W	330NL	485WL	SE	595	1719			1972	•
2004	ALADDIN OIL DVLPMT	1	BAKER OLA COMM	20	14N	3W	400SL	380WL	SE	596	1732	SIL		1972	
2733	COMANCHE OIL CORP	1	SALVESON	20	14N	3W	430NL	460EL	SW	595	1717			1972	
2058	ALADDIN OIL DVLPMT	2	LAMBERT	20	14N	3W	1240SL	980EL	SE	583	1735			1970	•
2029	ALADDIN OIL DEVELOP	1	LAMBERT	20	14N	3W	930SL	790EL	SE	595	1769	SIL		1970	•
1889	SIMPKINS JOE	1	LINTON M	20	14N	3W	357NL	314WL	SESW	597	1760	SIL		1960	
2093	ALADDIN OIL DVLPMT	2-A	LAMBERT	20	14N	3W	330SL	285WL	NwSE	596	1730	SIL		1972	
22436	TRIPLE FGP OIL	1-M	CASS	20	14N	3W	330SL	330WL	NE	596	1721			1974	
444	CARROLL DELL	2	MCKINIVAN ELIZABETH	20	14N	3W	330SL	330EL	SwNE	590	1740	SIL		1955	
542	EVER & LARSEN	1	SANDERS	20	14N	3W	3610L	329WL		596	1770	SIL		1956	
728	WELKER OIL CO	1	CASS	20	14N	3W	330NL	330FL		552	1752	SIL	24949	1954	•
665	ROBINSON JACK	1	SALVESON	20	14N	3W	330NL	485WL	NESW	595	1791	SIL	30149	1957	•
1435	CARROLL DELL	1	MCKINIVAN ELIZABETH	20	14N	3W	330NL	330EL	SWNE	591	1727	SIL		1954	•
1436	DUNCAN WALTER	1	RICHARDSON H C	20	14N	3W	330NL	330WL	NWNE	576	1800	SIL		1954	•
1867	STAUFFER R D	1	TRUAX	21	14N	3W	445SL	330WL	SW	554	1725	SIL	37144	1960	
1867	STAUFFER R D	1	LOVENS	21	14N	3W	360SL	330WL	SENW	554	1743	SIL	36659	1960	
2067	MANSFIELD HAROLD	1-M	TRUAX	21	14N	3W	330SL	330WL	NESW	554	1702	SIL		1962	
2084	HUDSON WM B	2	TRUAX	21	14N	3W	330SL	330WL	NwSE	558	1740	SIL		1963	

DEV = Devonian; SIL = Silurian; ORD = Ordovician; CINC = Cincinnatian Series (U. Ord.); CHMP = Champlainian Series (M. Ord.); CAN = Canadian Series (L. Ord.); CAM = Cambrian; and PC = Precambrian.

County no.	Company or operator	Hole no.	Farm	Sec.	T.	R.	Spot location	Corner	Quarter of Section	Logging ref. elev. (ft)	Total depth (ft)	Age of deepest unit pen.	ISGS sample set no.	Date comp.	Geophys. logs
405	MILONCUS J W	1	THUAX	21	14N	3W	330SL	330WL	SE	554	1734	SIL	20805	1955	
468	NONNEMAN LOUIS	4	CASS	21	14N	3W	330NL	284WL	NENW	550	1785	SIL		1955	
441	BAGLE EARL L	2	BUGGS ARTHUR	21	14N	3W	2715L	355WL	NENW	552	1784	SIL		1955	*
530	BAGLE EARL L	2A	BUGGS	21	14N	3W	330SL	390WL	NENW		1759	SIL		1956	
436	MILONCUS J W	1C	BUGGS	21	14N	3W	1835L	165EL	NWSWNW	542	1765	SIL		1955	*
421	NONNEMAN LOUIS	2	CASS	21	14N	3W	330NL	330EL	NWNW	552	1740	SIL		1955	
563	NONNEMAN LOUIS	5-H	CASS	21	14N	3W	390NL	590EL	NWNW	554	1734	SIL		1956	*
424	NONNEMAN LOUIS	3	CASS	21	14N	3W	330SL	330WL	NWNW	550	1700	SIL		1955	
425	BAGLE EARL L	1	BUGGS ARTHUR	21	14N	3W	350NL	330WL	SENW	552	1747	SIL		1955	*
268	PRATER HARRY	1	WILKINSON R H	21	14N	3W	330SL	330EL	NE	595	1823	SIL	19924	1950	*
721	SUN OIL CO	1	BUGGS ARTHUR	21	14N	3W	330NL	330EL	SWNW	554	1828	SIL	33228	1955	*
633	MCKELVY & SIPUMA	1-C	BUGGS	21	14N	3W	330NL	330WL	SWNE	590	1805	SIL		1957	
1438	TANNER HERMAN	1	THUAX GUNDON	21	14N	3W	480SL	330WL	NWSW	548	1738	SIL	24817	1954	
1437	NONNEMAN LOUIS	1-A	CASS H B ETAL	21	14N	3W	330SL	330EL	NWNW	552	1694	SIL		1955	
1734	SNEYER DON	1	HOOVER	22	14N	3W	330SL	330WL	SE	595	1831	SIL		1959	
647	HERRING HERMAN C	1	SMITH	22	14N	3W	330SL	330WL	SESW	586	1697	SIL	26350	1956	
1723	JARVIS VERNON D	1	SPINDEL RALPH R	23	14N	3W	330SL	330EL	NW	594	1678	SIL	34727	1959	
287	TULER H H OKLA CORP	1	O'BRIEN JOHN	24	14N	3W	330SL	330EL	SW	601	1957	SIL	19905	1949	*
2282	MAGA OIL CO	1	HIGGINSON	26	14N	3W	330NL	290EL	SWSW	545	1825	SIL		1946	
22817	JORDAN JAMES	1	BAKER	26	14N	3W	330NL	330EL	SWNW	594	1900	SIL		1974	
436	GIALMETTO & TELFORD	1	DAVIS NIANA C	26	14N	3W	330NL	330EL	SW	596	1982	DEV	25505	1955	
465	EWART LORELL G	1	DAVIS NIANA C	26	14N	3W	330NL	330WL	SESW	548	1699	DEV		1955	*
478	DUNCAN WALTER	1	COLE I O	26	14N	3W	330SL	330EL	NWSW	546	1820	SIL		1955	*
475	KEYSTONE OIL CO	1	BECK	26	14N	3W	350SL	330WL	SESE	599	2080	SIL	20224	1955	
463	DUNLAP WALTER	1	WINDELL JESSIE	26	14N	3W	330NL	330WL	SWNW	589	1660			1955	*
468	HERRING HERMAN C	1A	HOOVER	27	14N	3W	330SL	330WL	NE	571	1852	SIL		1955	
454	HERRING HERMAN C	1	HOOVER	27	14N	3W	330NL	330WL	SWNWNE	590	1676	DEV	25979	1955	
937	SIMPKINS JOE	1	LUCKHOOD	27	14N	3W	330SL	330WL	SESE	555	1799	SIL	31469	1958	
2565	ALADDIN OIL DVLPMT	1	LINTON	28	14N	3W	1040SL	165EL	SW	593	1805	SIL		1970	*
2542	ALADDIN OIL DVLPMT	1	LINTON-OSBORNE	28	14N	3W	350SL	330WL	NWSE	581	1811	SIL	50406	1970	*
2293	ALADDIN OIL DVLPMT	1	AULL	28	14N	3W	480SL	330WL	NW	592	1789	SIL	56897	1969	*
2568	HECKMAN DWIGHT	1	HECKMAN DWIGHT	28	14N	3W	330SL	500FL	NENE	570	1730	SIL		1970	
2674	ALADDIN OIL DVLPMT	1	CECO "HR" LEASE WELL	28	14N	3W	330SL	330EL	SWNE	576	1780	SIL		1971	
2661	ALADDIN OIL DVLPMT	2-A	MICHEL	28	14N	3W	480NL	500EL	NWNW	568	1734			1971	
2636	ALADDIN OIL DVLPMT	1	THUAX	28	14N	3W	430SL	240EL	NW	560	1742	SIL		1971	*
2633	ALADDIN OIL DVLPMT	1	MICHEL	28	14N	3W	390SL	320WL	NWNW	597	1757	SIL		1970	*
2603	ALADDIN OIL DVLPMT	1-A	THUAX	28	14N	3W	330NL	330WL	SWNE	560	1744	SIL		1972	
2605	ALADDIN OIL DVLPMT	1-A	MICHEL	28	14N	3W	350NL	370WL	SENW	550	1741			1971	
2628	ALADDIN OIL DVLPMT	1-A	LINTON-OSBORNE	28	14N	3W	350NL	480WL	SE	576	1762	SIL		1970	*
2598	HECKMAN DWIGHT	1	THUAX	28	14N	3W	330NL	330WL	NE	557	1747	SIL		1970	
1608	SIMPKINS JOE	1	BAUGHMAN-LINTON D	29	14N	3W	3095L	377WL	SESE	595	1756	SIL	34329	1959	
1619	SIMPKINS JOE	2	HENNINGER ET AL	29	14N	3W	3328L	494WL	NWSE	594	1740	SIL		1959	
1631	SIMPKINS JOE	1	HENNINGER GEORGE	29	14N	3W	330NL	373EL	SWSE	594	1741	SIL		1959	
1556	SIMPKINS JOE	1	HENNINGER	29	14N	3W	330SL	485WL	SE	594	1737	DEV		1956	
1659	SIMPKINS JOE	1	HENNINGER-LILLENSTN	29	14N	3W	319NL	240EL	NWSE	594	1774	SIL		1959	
2564	ALADDIN OIL DVLPMT	1	HARGIS	29	14N	3W	95NL	700EL	NE	584	1754	DEV		1970	*
2631	ALADDIN OIL DVLPMT	1-A	HARGIS	29	14N	3W	270SL	430EL	NENE	596	1754	SIL		1970	*
2632	ALADDIN OIL DVLPMT	2-A	HARGIS	29	14N	3W	400NL	480EL	NWNE	597	1760	DEV		1971	*
782	SIMPKINS JOE	1	BULPITT	29	14N	3W	330SL	330EL	NESW	594	1739	SIL		1957	*
1440	MCELMURRAY L A	1	HENNINGER	29	14N	3W	445NL	135EL	SESW	581	1748	SIL	25207	1954	
1441	MCELMURRAY L A	2	HENNINGER	29	14N	3W	330NL	330WL	SESW	596	1746	SIL		1955	
1442	MCELMURRAY L A	2-B	HENNINGER	29	14N	3W	330SL	695WL	SESW	589	1761	SIL		1955	
1483	LUGAN OIL CO	1	PICKERING EVERETT	30	14N	3W	350NL	330EL		557	1780	SIL	25136	1954	
512	ATLAS OKLA CO	1	CAVANAUGH THURY	31	14N	3W	3330L	330WL	NWSE	597	1892	SIL	20352	1955	*
777	MCELMURRAY L A	B-1	KAVANAUGH	31	14N	3W	330SL	330EL		577	1896	SIL		1957	*
1468	SIMPKINS JOE	1	NEISEWANDER GEO	32	14N	3W	330NL	160EL	NW	590	1745	SIL		1959	
1469	SIMPKINS JOE	2	BECKY	32	14N	3W	457SL	180WL	NWNE	591	1745	SIL		1959	
1479	SIMPKINS JOE	3	BECKY COMMUNITIZED	32	14N	3W	514NL	527FL	SWNE	588	1750	SIL		1959	
1717	SIMPKINS JOE	1	BRYANT	32	14N	3W	330NL	174EL	SENW	590	1752	SIL		1959	
1509	SIMPKINS JOE	2	NEISEWANDER	32	14N	3W	3165L	270WL	NENW	590	1753	SIL		1959	
1600	SIMPKINS JOE	1	BECKY	32	14N	3W	290NL	100EL	NWNE	590	1749	SIL		1959	
1662	SIMPKINS JOE	4	BECKY	32	14N	3W	1020L	439WL	SWNENE	595	1754	SIL		1959	
2076	DONNEWALD JAMES H	1	PEABODY COAL CO	33	14N	3W	330SL	330WL	NE	604	1816	SIL	44374	1963	*
459	MILONCUS J W	1	SHAW	33	14N	3W	350SL	280WL	SESWSW	589	1810	SIL	25965	1955	
469	SIMPKINS JOE	1-D	LINTON	34	14N	3W	330SL	330WL		585	1877	DEV		1958	*
698	SIMPKINS JOE	1	DICKERSON-GLASS	34	14N	3W	330SL	330WL	SE	555	1795	DEV		1957	
681	SIMPKINS JOE	2	HARGIS	34	14N	3W	330SL	330WL	NWSE	565	1851	SIL		1957	*
697	SIMPKINS JOE	1	GLAZEBROOK-RUGGERO	34	14N	3W	330NL	330EL	SESW	566	1790	DEV		1958	
687	SIMPKINS JOE	2-D	LINTON	34	14N	3W	330SL	330WL	NESE	564	1816	DEV		1957	
875	SIMPKINS JOE	1	HARGIS	34	14N	3W	330NL	480EL	NWSE	558	1815	DEV		1957	
461	SIMPKINS JOE	1	RUGGERO	34	14N	3W	330NL	317EL	SWSE	578	1811	DEV	30601	1956	
464	SIMPKINS JOE	1	HALE	34	14N	3W	330SL	330WL	NESW	557	1805	SIL		1956	*
466	SIMPKINS JOE	2	GLAZEBROOK-RUGGERO	34	14N	3W	4550L	327WL	SESW	586	1816	DEV		1958	
694	KEYSTONE OIL CO	2	BECK	35	14N	3W	330NL	330WL	NE	597	1867	SIL		1956	
765	SIMPKINS JOE	1	ROBERTS	35	14N	3W	3350L	440WL	SESW	561	1865	DEV	31404	1956	
1015	SIMPKINS JOE	2	ROBERTS	35	14N	3W	330NL	590EL	SESW	574	1845	DEV		1958	
1428	SIMPKINS JOE	1-G	LINTON	35	14N	3W	330NL	480EL	SWSW	580	1870	SIL		1956	
466	SCHWANTZ MAX	1	SMITH WM O	36	14N	3W	330SL	330WL	SESE	606	1971	DEV	26907	1955	*
1819	NATL ABBOL PETR CO	1	MARINE OK SPRINGFLD	26	14N	4W	330NL	330WL	SWNW	596	1884	SIL	35002	1964	*
2133	MANDFIELD C B	3	MARINE OK SPRINGFLD	26	14N	4W	330SL	330WL	NWNW	596	1818	SIL	49453	1964	
544	HEATH B M	2	MARINE OK SPRINGFLD	26	14N	4W	350SL	330EL	NENW	598	1980	SIL		1956	*
994	HEATH B M	1	MARINE OK SPRINGFLD	26	14N	4W	350NL	330WL		598	1898	SIL	25280	1954	*
2108	MANDFIELD C B	2	MARINE OK SPRINGFLD	27	14N	4W	330NL	330WL	NE	605	1840	SIL		1963	
525	SUN OIL CO	1	MARINE OK SPRINGFLD	27	14N	4W	330SL	330WL	NENE	597	1948	DEV		1956	*
498	HINKLE J FRANK		CULEAN	35	14N	4W	330NL	330WL		601	1913	SIL	26331	1956	*
1562	MIDDAM WOOD		ELLIOIT VERA	1	15N	1W	330SL	330WL	NWSW	600	1910	SIL		1959	
1659	SNEYER DONALD	1	TURNER	1	15N	1W	330NL	330EL	SENE	610	1930	SIL		1964	
726	EARNEST C B	1	TURNER GEO H	1	15N	1W	330SL	330EL	NENE	608	1972	SIL	24404	1954	*
894	R H & D OIL CO	1	HIMSTEDT	1	15N	1W	330NL	330EL	NESW	613	1910	SIL		1957	
916	BROWN DON	1	DAMERY-YOUNG COMM	1	15N	1W	330SL	330WL	SW	612	1924	DEV		1958	
893	R H & D OIL CO	1	RUTTRELL	1	15N	1W	330NL	330WL	SWSE	610	1960	SIL	31107	1957	*
1847	MCCUMBER DON	1	FURSTENBURG	1	15N	1W	330SL	330EL	SWNW	611	1932	SIL	25278	1954	
1446	RICHARDSON M M	1	ELLIOIT VERA	1	15N	1W	330NL	330WL	SW	608	1931	SIL		1954	
1448	EARNEST C B	2	TURNER GEO H	1	15N	1W	660NL	330EL	SENE	608	1938	SIL	24820	1954	
2238	HIRSTEIN KENNETH	1	LEIMBACH	2	15N	1W	330SL	330EL	NWSE	609	1986	SIL		1963	
727	HIFMANN & ANDERSON	1	MCVEY	2	15N	1W	330SL	330EL	NESE	605	1918	SIL	24806	1954	*
728	ANDSON PET CORP	1-C	OSBORN L K	2	15N	1W	330SL	330WL	SWNW	602	1893	SIL	25343	1955	*
871	BROWN DON	2	LIVELY	2	15N	1W	330SL	330EL			1915	SIL		1957	
923	PUDULSKY BERNARD	1	ONYSDALE PEARL	2	15N	1W	330SL	330EL	SWSE	607	1927	SIL		1956	*
856	BROWN DON	1	LIVELY	2	15N	1W	330NL	330WL	SESE	607	1906	SIL		1957	*
1449	RAINES DON	1	FURSTENBERG M L	2	15N	1W	330SL	330EL	NWNE	604	1911	SIL	25144	1954	
600	PUDULSKY BERNARD	1	ROBERT HEIRS A	3	15N	1W	330NL	330WL	NESW	600	1956	SIL		1957	*

DEV = Devonian; SIL = Silurian; ORD = Ordovician; CINC = Cincinnatian Series (U. Ord.); CHMP = Champlainian Series (M. Ord.); CAN = Canadian Series (L. Ord.); CAM = Cambrian; and PC = Precambrian.

CHRISTIAN COUNTY

County no.	Company or operator	Hole no.	Farm	Sec.	T.	R.	Spot location	Corner	Quarter of Section	Logging ref. elev., (ft)	Total depth (ft)	Age of deepest unit pen.	ISGS sample set no.	Date comp.	Geophys. logs
655	SAILES OIL CORP	1	OSHERN	3	15N	1W	330SL 330WL		NWNW	600	1957	SIL	27426	1958	*
1674	PODOLSKY BERNARD	1-C	ROBERT HEIRS A	3	15N	1W	330SL 330EL		SW	594	1931	SIL		1958	
1673	PODOLSKY BERNARD	1-B	ROBERT HEIRS A	3	15N	1W	460NL 330WL		SWSW	594	1900	SIL		1958	*
1718	PODOLSKY BERNARD	3	ROBERT HEIRS	4	15N	1W	330SL 330EL		NE	596	1915	SIL		1959	*
1670	PODOLSKY BERNARD	MAP5	VAIL A T TR	4	15N	1W	180SL 330EL		NW	593	1874	SIL	34312	1959	*
577	PODOLSKY BERNARD	MAP1	VAIL A T TR	4	15N	1W	330SL 330EL		NWSE	594	1953	SIL		1958	*
576	PODOLSKY BERNARD	1	ROBERT HEIRS	4	15N	1W	330NL 330WL		NESE	596	1887	SIL		1958	*
575	PODOLSKY BERNARD	A2	VAIL A T TRUSTEE	4	15N	1W	330SL 330EL		NESW	576	1876	SIL		1958	*
750	AURORA GAS CO	1	VAIL A T TRUSTEE	4	15N	1W	330SL 330EL		SWSW	586	1938	SIL	24472	1954	*
805	PODOLSKY BERNARD	A3	VAIL	4	15N	1W	330NL 330WL		SE	595	1891	SIL		1957	*
748	PODOLSKY BERNARD	A2	MCMILLEN	4	15N	1W	405NL 330WL		SESE	575	1879	SIL		1957	*
729	AURORA GASOLINE CO	1	MCMILLEN T M ET AL	4	15N	1W	330NL 330WL		SWSE	594	1875	SIL		1954	*
987	PODOLSKY BERNARD	4A	VAIL A T TRUSTEE	4	15N	1W	330SL 330EL		SWNE	597	1880	SIL		1958	*
1030	ALLEN NELSON	2	VAIL ANNA T	5	15N	1W	330SL 330EL		NWNE	599	1915	SIL		1958	*
986	PODOLSKY BERNARD	3-A	MCMILLEN	4	15N	1W	175SL 385EL		SESE	576	1860	SIL		1958	*
1458	AURORA GASOLINE	1	ROBERTS T T HRS	4	15N	1W	330SL 330EL		NESE	594	1921	SIL		1955	*
1452	AURORA GASOLINE		VAIL A T	4	15N	1W	330SL 330EL		SW	586	1893	SIL		1954	*
2241	BAUGHMAN & OSBORN	1	ELRUDGMILLIGAN HEIRS	5	15N	1W	330SL 330EL		SWNW	602	1876	SIL	52299	1965	
2544	JORDAN JAMES D	1	LUCHBAUM-MILLIGAN	5	15N	1W	330NL 330WL		SW	602	1885	SIL		1970	
2253	HUDSON & MANSFIELD	3	WATTS	5	15N	1W	330SL 330WL		NESW	603	1890	SIL		1965	
2243	HUDSON & MANSFIELD	2	WATTS	5	15N	1W	330NL 330WL		SESW	593	1865	SIL		1965	
2242	JORDAN JAMES	1	LUCHBAUM	5	15N	1W	330NL 330EL		SWSW	607	1866	SIL		1965	
2248	JORDAN JAMES	2	LUCHBAUM	5	15N	1W	330NL 330WL		SWSW	608	1874	SIL		1965	
2301	JORDAN JAMES	4	LOCHBAUM	5	15N	1W	330SL 660WL		NWSW	611	1879	SIL		1967	
2260	JORDAN JAMES	3	LOCHBAUM	5	15N	1W	365SL 365WL		SW	606	1879	SIL		1966	
2236	RUYKENDALL J D	1	BUTCHER	5	15N	1W	330SL 330WL		SE	592	1866	SIL		1965	
2233	HUDSON & MANSFIELD	1	WATTS	5	15N	1W	330SL 730EL		SW	592	1830	SIL	52443	1965	
753	AURORA GASOLINE CO	1	VAIL A T	5	15N	1W	330SL 330EL		NESE	596	1934	SIL		1954	*
799	ALLEN NELSON	1	VAIL ANNA T	5	15N	1W	330SL 330EL			601	1931	SIL		1957	*
1453	ROBINSON H F	1	LUCHBAUM	5	15N	1W	330SL 330EL		SWSW	604	1926	SIL	24675	1954	
2254	PIONEER OIL & GAS CO	1	BUTTRELL	6	15N	1W	330SL 990EL		NE	614	1886	SIL	52774	1966	
752	ROBISON H F	1	AUGUR R O	7	15N	1W	330SL 330EL		NESE	600	1915	SIL	24466	1954	*
1861	SWEYEN DON	3	AUGER R O	8	15N	1W	330SL 330WL		NWSE	606	1901	SIL		1960	
2257	HUDSON & MANSFIELD	3	BUZZARD	8	15N	1W	330NL 1WL		NE	606	1856	SIL		1966	
2217	HUDSON WM B	1	BUZZARD	8	15N	1W	330NL 660EL		NW	605	1858	SIL		1965	
2641	HUDSON WM	4	BUZZARD CARL	8	15N	1W	360NL 1WL		NE	610	1860			1972	
22771	FUSTER LEWIS M	5	AUGUR	8	15N	1W	330SL 330WL		SE	610	1905			1974	
2216	HUDSON & MANSFIELD	2	BUZZARD	8	15N	1W	330SL 660EL		NENW	607	1858	SIL		1965	
746	ANCHOR-WATE DRLG CO	2	AUGER R O	8	15N	1W	660NL 330EL		NESWSE	606	1904	SIL		1957	*
731	ROBISON H F	1	ALVEY MARY ELLA	8	15N	1W	330SL 330EL		SWNE	603	1867	SIL		1954	*
664	ANCHOR-WATE OIL INC	1	AUGER R O	8	15N	1W	330NL 330WL		SWSE	609	1914	SIL		1957	*
850	ROBISON H F	3	ALVEY MARY ELLA	8	15N	1W	330NL 330EL		SESW	603	1886	SIL		1957	
862	REETEN & HIRSTEIN	1-A	HARDY	8	15N	1W	330NL 330WL		SESE	604	1886	SIL		1957	
1456	SUN OIL CO	2	AUGER R O	8	15N	1W	330SL 330EL		NWSE	607	1887	SIL	24726	1954	*
1455	SUN OIL CO	1	AUGER R O	8	15N	1W	330NL 330WL		SE	604	1938	SIL		1954	*
1454	ROBISON H F	2	ALVEY MARY ELLA	8	15N	1W	363SL 330EL		NESW	603	1891	SIL	25571	1955	
1461	RICHARDSON A H	2	LONG MILLIE	8	15N	1W	330SL 330EL		NENE	606	1883	SIL		1954	
1457	ROBISON H F	1	CHESTNUT B P	8	15N	1W	330SL 330EL		NWNE	603	1935	SIL		1954	
1459	RICHARDSON A H	2	HARDY HEIRS	8	15N	1W	990NL 330EL		SE	603	1896	SIL		1954	
1460	RICHARDSON A H	1	LONG MILLIE	8	15N	1W	330SL 990WL		SENE	602	1886	SIL	24162	1954	*
1458	RICHARDSON A H	1	HARDY HEIRS	8	15N	1W	330NL 330WL		NESE	603	1886	SIL	24725	1954	
925	ROBISON H F	1	COPENBARGER	9	15N	1W			NWSW	606	1940	SIL	31399	1957	
1953	SCHAEFER OIL CO	1-B	LONG EARL	9	15N	1W	330NL 330EL		SWNW	600	1872	SIL		1961	
2500	JORDAN JAMES	1	COPENBARGER	9	15N	1W	330SL 330WL		SESW	609	1896	SIL		1967	
578	PODOLSKY BERNARD	1A	MCMILLEN	9	15N	1W	330NL 330WL		NE	603	1912	SIL		1956	
737	RICHARDSON H H	1	WATTS-COPENBARGER	9	15N	1W	330NL 660WL		NESW	606	1949	SIL	24443	1954	*
734	DUNCAN WALTER	1	LONG EARL	9	15N	1W	330NL 330WL		SWNW	604	1886	SIL		1954	*
1467	PROCTOR RICHARD H	1	WATTS CHARLES	9	15N	1W	330NL 330EL		SWSE	610	1915	SIL		1954	
1466	MCCUMBER DON	2	WATTS	9	15N	1W	330NL 330EL		SWNESE	603	1899	SIL		1954	
1462	MCCUMBER DON	1	LONG EARL	9	15N	1W	330NL 330WL			602	1857	SIL		1954	
1463	RICHARDSON A H	1-A	LONG EARL	9	15N	1W	330NL 990EL		NW	594	1888	SIL		1954	
1464	MCCUMBER DON	2	LONG EARL	9	15N	1W	330NL 330WL		SENWNW	600	1883	SIL		1954	
1468	PROCTOR RICHARD H	2	WATTS CHARLES	9	15N	1W	330NL 330EL		SESE	603	1892	SIL		1954	
1465	MCCUMBER DON	1	WATTS	9	15N	1W	330NL 330EL		NWSE	605	1885	SIL		1955	
1724	PODOLSKY BERNARD	3	CRAWFORD IDA	10	15N	1W	330NL 330WL		SESE	593	1901	SIL		1959	*
1901	GIBSON H W	1	WATTS ET AL	10	15N	1W	990NL 1645WL		SW	603	1912	SIL	39162	1961	
1876	PODOLSKY BERNARD	U2	OSHERN	10	15N	1W	330SL 330EL			607	1950	SIL		1960	
1964	PODOLSKY BERNARD	U3	OSHERN	10	15N	1W	330NL 330WL		NESE	604	1921	SIL		1961	
22663	PODOLSKY BERNARD	MAP2	OSHERN	10	15N	1W	330NL 330WL		SE	586	1883			1974	
435	HIRSTEIN KENNETH	1	FISHER	10	15N	1W	330SL 330WL		NW	584	1887	SIL		1955	
736	GALLAGHER EDW	1-A	OSHERN C H	10	15N	1W	290NL 330WL		SWNE	598	1883	SIL	25374	1955	*
1469	MCCUMBER DON	1	FULA	10	15N	1W	330NL 330EL		SWSW	593	1892	SIL		1955	
1555	PODOLSKY BERNARD	1-A	FULA	10	15N	1W	330SL 420EL		SWSE	582	1890	SIL		1956	*
1739	PODOLSKY BERNARD	L2	OSHERN C H	11	15N	1W	330NL 330WL		NW	605	1925	SIL		1959	*
1728	PODOLSKY BERNARD	1-C	NOLAND	11	15N	1W	330NL 330WL		SWNW	606	1910	SIL	34814	1959	*
1621	ROBISON H F	1	DRYSDALE	11	15N	1W	660NL 330WL		SENE	608	1927	SIL		1958	*
1569	ROBISON H F	1-A	CUSHING	11	15N	1W	330NL 330WL		SWSW	603	1925	SIL	3312A	1956	
1676	PODOLSKY BERNARD	2-H	OSHERN C H	11	15N	1W	330SL 330EL		SWNE	613	1936	SIL		1959	*
1753	PODOLSKY BERNARD	D-1	OSHERN C H	11	15N	1W	330NL 330WL		SW	610	1930	SIL		1960	*
1693	PODOLSKY BERNARD	1	NOLAND	11	15N	1W	330NL 330WL		NESE	613	1944	SIL	34151	1960	
2294	PIONEER OIL & GAS	1	CUSHING ET AL	11	15N	1W	330NL 330WL		SESW	606	1940	SIL		1960	
2251	PODOLSKY BERNARD	U-4	OSHERN C H	11	15N	1W	330NL 330WL		SENW	613	1930	SIL		1965	
22923	COMANCHE OIL	1	NOLAND	11	15N	1W	330NL 330WL		SESE	605	1934			1975	
22835	FUSTER LEWIS M	1	DIPPER DON	11	15N	1W	330NL 330EL		SESW	607	1923			1974	
22857	FUSTER LEWIS M	1	DIPPER DON COMM	11	15N	1W	330NL 330WL		SWSE	600	1930			1974	
22924	COMANCHE OIL CO	1	DIPPER	11	15N	1W	330NL 330EL		SWSE	606	1935			1975	
22905	COMANCHE OIL CO	2	DIPPER	11	15N	1W	330SL 330EL		SW	603	1926			1975	
22921	COMANCHE OIL CO	3	DIPPER	11	15N	1W	330SL 330WL		SESW	604	1940				
735	GALLAGHER EDW	1-B	OSHERN C H	11	15N	1W	330NL 330WL		NE	610	1902	SIL	2534	1955	*
884	BROWN DONALD E	1	STEWART	11	15N	1W	330NL 330EL			617	1930	SIL		1957	
2297	WALDEN PAUL	2	DRYSDALE	12	15N	1W	330NL 330EL		NWNW	624	1950	SIL		1966	
739	RICHARDSON H H	1	BROWN EARL M	12	15N	1W	330NL 330WL		SWNW	609	1973	SIL	24564	1954	*
685	REETEN&HIRSTEIN ETAL	1	DRYSDALE	12	15N	1W	330NL 330WL			613	1926	SIL		1957	*
1590	ROBISON H F	1	GEMMER ALBERT	13	15N	1W	330NL 330EL		SWNW	613	1977	DEV		1959	
2172	BRANYAN ALFRED M	1	SCOTT	13	15N	1W	330SL 330EL		NWNW	607	2650	CHMP	22844	1953	*
738	BRANYAN ALFRED M	1	GEMMER ALBERT	13	15N	1W	330NL 330WL		SENW	600	2000	DEV	34428	1953	*
1470	HELKEN OIL CO	1	MORGAN H C	13	15N	1W	330NL 330EL		SW	610	2018	SIL		1954	*
1593	COVINGTON JAMES R	1	HENNEIT RUHT	14	15N	1W	330NL 330WL		NESW	607	1953	SIL		1959	
1841	RUYKENDALL J D	1	HENNEIT L	14	15N	1W	330SL 330WL		SW	613	1944	SIL	36369	1960	
1760	MANSFIELD C B	1	MILLER FRED	14	15N	1W	660SL 330EL		SE	591	1935	SIL		1960	
1811	REETEN & HEZER	1-R	CUSHING-GASTON	14	15N	1W	330SL 330WL		NW	610	1931	SIL	35690	1960	
1859	HUNT OAK DVLPG CO	2	HENNEIT	14	15N	1W	330NL 330WL		SWSW	613	1943	SIL		1960	

DEV = Devonian; SIL = Silurian; ORD = Ordovician; CINC = Cincinnatian Series (U. Ord.); CHMP = Champlainian Series (M. Ord.); CAN = Canadian Series (L. Ord.); CAM = Cambrian; and PC = Precambrian.

County no.	Company or operator	Hole no.	Farm	Sec.	T.	R.	Spot location	Corner	Quarter of Section	Logging ref. elev., (ft)	Total depth (ft)	Age of deepest unit pen.	ISGS sample set no.	Date comp.	Geophys. logs
2827	MCKINNEY WILLARD	1	BENNETT & CROSSMAN	14	15N	1W	330NL 330WL		SWSE	599	1966	SIL	43554	1962	•
2806	POWERS JACK	1	BROWN LEONA	14	15N	1W	330NL 330WL		NESE	605	2005	SIL	43978	1963	•
2533	WELLS WILBUR U	1	GRINDELSTAFF COMM	14	15N	1W	330SL 330WL		SE	604	1960		56698	1970	•
2187	PIONEER OIL & GAS	1	CROWE	14	15N	1W	330NL 330WL		NENW	598	1925	SIL		1964	
2607	BURK DON	2	BENNETT	14	15N	1W	330SL 330EL		SW	599	1941	SIL		1970	•
2601	BURK DON	1	BENNETT COMM	14	15N	1W	330NL 430WL		SWSE	604	1965			1970	
1827	FARMER & GATEWOOD	1	CUSHING-GASTON	14	15N	1W	330NL 330WL		NW	608	1926	SIL		1958	•
1471	WELKER OIL CO	1	SCOTT WM	14	15N	1W	330NL 330EL		NE	606	2020	SIL	24204	1956	
1647	PODOLSKY BERNARD	3	FULK BRUCE	15	15N	1W	330SL 330WL		NE	611	1959	SIL		1959	
1579	PODOLSKY BERNARD	2	CRAWFORD IDA	15	15N	1W	330SL 330WL		NWSE	612	1933	SIL		1959	•
1586	PIERCE FRANCIS	2	ARMSTRONG GERTRUDE	15	15N	1W	330SL 330EL		NESW	609	1927	SIL		1959	
1694	PODOLSKY BERNARD	4	FULK BRUCE	15	15N	1W	330SL 330EL		SWNE	606	1935	SIL		1960	
1978	PODOLSKY BERNARD	5	CRAWFORD	15	15N	1W	330NL 330WL		SENE	581	1894	SIL		1961	
1969	PODOLSKY BERNARD	6	CRAWFORD	15	15N	1W	330SL 330WL		NESE	612	1947	SIL		1961	
571	RUBISON H F	1	TUOTMACHE	15	15N	1W	330SL 330WL		NWNW	601	1891	SIL		1956	
748	JARVIS VERNON D	1	FULK LUCY ANN ETAL	15	15N	1W	330NL 330EL		NW	603	1926	SIL		1954	•
1026	PODOLSKY BERNARD	1	CRAWFORD IDA	15	15N	1W	330NL 330WL		NENE	606	1919	SIL	31851	1958	•
1472	MINALE J F	2	FULK HEIRS	15	15N	1W	330SL 330WL		SENW	610	1930	SIL		1956	
1475	RICHARDSON H H	1	TUOTMAKER W S	15	15N	1W	330NL 330WL			591	1900	SIL		1954	
1474	GUFFINEY EVERETT	1	TUOTMACHE W S	15	15N	1W	320NL 330EL		NWNW	584	1950	DEV	23966	1953	•
1473	RUBISON H F	1	HERMAN C RAY	15	15N	1W	350NL 330EL		SWNW	597	1899	SIL		1954	
1663	PODOLSKY BERNARD	1-B	FULK	15	15N	1W	330SL 330EL		NWNE	580	1895	SIL		1956	•
1451	PIERCE FRANCIS H	1	ARMSTRONG GERTRUDE	15	15N	1W	330NL 330EL		SW	609	1926	DEV	33128	1956	•
2472	DUNIGAN E J JR	2	MOORE	16	15N	1W	330SL 330WL		NENW	609	1912	SIL		1963	
2495	DUNIGAN E J JR	3	MOORE AUDRA	16	15N	1W	330NL 330EL		NW	615	1906	SIL		1963	
2465	DUNIGAN E J	1	MOORE	16	15N	1W	330SL 330EL		SWNW	609	1919	SIL		1963	
2502	COMANCHE OIL CORP	1	MOORE AUDRA	16	15N	1W	330NL 330WL		SENW	608	1907	SIL		1969	
22712	FUSTER LEWIS H	4	MOORE	16	15N	1W	330NL 330EL		SENW	610	1905			1974	
22777	FUSTER LEWIS H	5	MOORE	16	15N	1W	330SL 330EL		SENENW	610	1906			1974	
429	RUBISON H F	1	ARMSTRONG GERTRUDE	16	15N	1W	330NL 330EL		NWSE	605	1903	SIL		1955	•
572	ANCHOR-GATE OIL INC	F-1	MOORE AUDRA	16	15N	1W	330NL 330EL		SW	612	1919	SIL		1956	•
431	RUBISON H F	2-A	CRAWFORD ANNE	16	15N	1W	330SL 330WL		SENE	607	1908	SIL		1955	
430	RUBISON H F	1-A	CRAWFORD ANNE	16	15N	1W	330NL 330EL		SENE	606	1905	SIL		1955	
654	ANCHOR-GATE OIL INC	F-2	MOORE AUDRA	16	15N	1W	330NL 330WL		NESW	606	1919	SIL		1956	•
650	RUBISON H F	2	HERMAN C H	16	15N	1W	330NL 330EL		SE	596	1889	SIL		1955	
772	ANCHOR-GATE OIL INC	3	MOORE AUDRA	16	15N	1W	330SL 330EL		NW	610	1910	SIL		1956	
663	RUBISON H F	3	CRAWFORD ANNE	16	15N	1W	330SL 330WL		NE	606	1914	SIL	30190	1957	
913	RICHARDSON H H	2	BUTCHER R A	16	15N	1W	330SL 330EL		NWSW	607	1930	SIL		1956	
1677	RICHARDSON H H	1	BUTCHER R E	16	15N	1W	330NL 330WL		SW	606	1918	SIL	24456	1954	
1676	HOWARD JOE	1	BUTCHER LEROY	16	15N	1W	330NL 330WL		SWSW	610	1924	SIL		1954	
1679	RICHARDSON H H	1	MOORE AUDRA	16	15N	1W	990SL 330WL		NW	607	1937	SIL	29261	1954	
1678	PATTILLO DOIS	1	MARSHALL THOMAS L	16	15N	1W	330NL 330WL			607	1912	SIL		1954	
1610	HUBBARD & REETER OIL	1-R	LONG FRANK	17	15N	1W	330NL 330EL		SWNW	603	1906	SIL		1959	
1612	HUBBARD & REETER OIL	2-R	LONG FRANK	17	15N	1W	330SL 330WL		NW	606	1909	SIL		1959	
1695	HENSLEY RAY	4	AUGUR R D	17	15N	1W	330SL 660EL		NESW	602	1906	SIL		1959	
1608	BAUGHMAN & USHOWN	1	LONG DON	17	15N	1W	330NL 330WL		SWSW	602	1894	SIL	35924	1960	
1607	BAUGHMAN & USHOWN	2	LONG DON	17	15N	1W	330SL 330EL		SWSW	611	1914	SIL		1960	
2171	BREUER-HODISON OIL	2	LONG C LEASE	17	15N	1W	330SL 990WL		NW	597	1932	SIL		1955	•
743	PROLTUR RICHARD S	C-1	LONG FRANK	17	15N	1W	330NL 330WL		SENE	607	1902	SIL		1954	•
741	BREUER-HODISON OIL	1	LONG C LEASE	17	15N	1W	330NL 330WL		SWNW	597	1907	SIL		1954	•
742	THE CARTER OIL CO	2	AUGUR R D	17	15N	1W	330NL 330WL		SE	602	1928	SIL	46169	1954	•
914	RICHARDSON H H	2	MONTGOMERY ALTA	17	15N	1W	330NL 330WL		NE	605	1906	SIL		1958	
912	RICHARDSON H H	3	COLES IDA	17	15N	1W	330NL 330WL		NENW	605	1936	SIL		1958	
928	GIBSON & JORDAN	1-A	MONTGOMERY ALTA	17	15N	1W	330NL 330WL		NENE	607	1920	SIL	31262	1958	
1467	RICHARDSON H H	1	MONTGOMERY ALTA	17	15N	1W	330SL 330EL		NWNE	606	1905	SIL		1954	
1466	RICHARDSON H H	R-2	LONG FRANK	17	15N	1W	990NL 990WL		NESE	607	1916	SIL		1954	
1462	RICHARDSON H H	1	BUTCHER ROY	17	15N	1W	330NL 990EL		SWNE	609	1920	DEV		1954	
1571	MCELROY LYNN	1	HERMAN	17	15N	1W	330SL 330WL		SE	606	1913	SIL	34314	1959	
1368	THE CARTER OIL CO	1	AUGUR R D	17	15N	1W	330SL 330WL		NESW	604	1895	SIL		1954	•
1481	RICHARDSON H H	1	BUTCHER C G	17	15N	1W	990SL 330WL		SENW	604	1924	SIL	24353	1954	
1483	RICHARDSON H H	1	COLES IDA	17	15N	1W	330SL 330EL		NENW	607	1919	SIL	25074	1954	
1485	RICHARDSON H H	1	LONG FRANK	17	15N	1W	990NL 330WL		SW	599	1923	SIL		1954	
1484	RICHARDSON H H	2	COLES IDA	17	15N	1W	330SL 330EL		NWNW	605	1895	SIL		1954	
1685	MANSFIELD C R	4	AUGUR A L	18	15N	1W	1063NL 330WL		NW	608	1870	SIL		1959	
1689	MANSFIELD HAROLD	6	AUGUR ANNA L	18	15N	1W	330NL 330WL		NENE	606	1895	SIL		1959	
1497	RUBISON H F	2	MONTGOMERY EST H	18	15N	1W			SESW	608	1912	SIL		1955	
1668	MANSFIELD C R	5	AUGUR A L	18	15N	1W	430NL 330WL		NW	606	1871	SIL		1959	
1656	MANSFIELD C R	1	BARNETT	18	15N	1W	1530NL 620WL		NW	604	1883	SIL		1959	
1658	RICHARDSON H H	3	MONTGOMERY CHAS T	18	15N	1W	780SL 343WL		NW	605	1881	SIL		1959	
2103	BIMOR OIL CO	1	RING	18	15N	1W	330SL 330WL		NE	600	1885	SIL		1964	
1974	HEWITT HERMAN	4-B	AUGUR	18	15N	1W	983NL 990WL		NW	606	1865	SIL		1961	
451	RUBISON H F	2	HERMAN D A	18	15N	1W	330NL 670EL		SENE	596	1870	SIL		1955	
744	THE CARTER OIL CO	1	AUGUR A L	18	15N	1W	330SL 330EL		NENE	602	1917	SIL		1954	•
746	CALVERT DRLG CO	1	BEARD D V ETAL	18	15N	1W	1320NL 330WL		SE	610	1914	SIL		1955	•
745	RICHARDSON H H	1	AUGUR HEIRS	18	15N	1W	540NL 1030EL		SW	609	1956	SIL		1954	
779	REETER & HINSTEIN	1-R	BARNETT ETTA	18	15N	1W	330NL 330WL		SWNE	605	1907	SIL		1957	•
661	PATTILLO DOIS	1	BUTTRELL WM	18	15N	1W	440SL 330WL		SE	606	1911	DEV		1957	•
868	MANSFIELD C R	1	AUGUR RAYMOND	18	15N	1W	330SL 10EL		NWNE	606	1891	SIL		1957	
1494	RICHARDSON H H	1	MONTGOMERY CHAS T	18	15N	1W	330NL 330WL		SW	607	1892	SIL		1954	
1496	RUBISON H F	1	MONTGOMERY G E ETAL	18	15N	1W	330NL 330EL		SWSW	600	1883	SIL	24562	1954	
1495	RICHARDSON H H	2	MONTGOMERY CHAS T	18	15N	1W	1429SL 1367WL		SW	600	1918	SIL		1954	
1491	SHULMAN BROS	1	BEARD JOHN EST	18	15N	1W	330NL 330EL		SE	604	1899	SIL		1954	•
1498	CALVERT DRLG INC	2	BEARD D V ETAL	18	15N	1W	1320NL 330EL		SE	603	1910	SIL		1954	•
1492	SHULMAN BROS	2	BEARD JOHN EST	18	15N	1W	330NL 660WL		SE	603	1902	SIL		1955	
1493	RUBISON H F	1	HERMAN OLA	18	15N	1W	330SL 330EL		NE	604	1893	SIL		1954	
1466	RICHARDSON H H	2	AUGUR HEIRS	18	15N	1W	560SL 330WL		SENW	605	1910	SIL		1954	•
1489	RUBISON H F	1	BARNETT ETTA	18	15N	1W	330SL 330EL		SWNE	602	1904	SIL		1955	
1675	MANSFIELD HAROLD	1	AUGUR	18	15N	1W	330SL 330EL		NENW	605	1879	SIL	32859	1956	
1708	CONSOLIDATED OIL CO	2	LONG E M	19	15N	1W	330NL 330WL		SWNE	610	1914	SIL		1959	
1638	SHULMAN BROS	2	SHEPHERD G G	19	15N	1W	330SL 330EL		SW	620	1943	SIL		1959	
1817	BURR OAK DVLMT CORP	1	SHEPHERD GRACE	19	15N	1W	330SL 330EL			605	1918	SIL	35874	1960	
1837	CONSOLIDATED OIL CO	3	LONG E M	19	15N	1W	330SL 330EL		SWNE	613	1914	SIL		1960	
1865	MANSFIELD C R	1	BROWN OPAL P	19	15N	1W	635NL 512WL		SW	613	1905	SIL		1960	
1822	SHULMAN BROS	3	SHEPHERD GOLDA A	19	15N	1W	990NL 330WL		SE	600	1931	SIL		1960	
1905	MANSFIELD C R	2	BROWN OPAL	19	15N	1W	1650SL 1110WL		SW	617	1910	SIL		1961	
1973	HANLEY DAVID B	2	SHEPHERD G G	19	15N	1W	330SL 330WL		SESE	608	1919	SIL		1961	
2070	R B & ASSOCIATES	1	SHEPHERD CONSUL	19	15N	1W	330SL 330EL		SWSE	606	1921	SIL		1963	
2139	JORDAN JAMES D	1	MULBERRY FRANCIS G	19	15N	1W	330NL 330WL		NW	606	1932	SIL		1964	
662	RUBISON H F	1	HARDY G R	19	15N	1W	330SL 330EL		NW	614	1906	SIL		1957	
748	SUN OIL CO	1	MULBERRY FRANK B	19	15N	1W	271NL 1029WL			609	1980	SIL		1954	•
747	SHULMAN BROS	1	SHEPHERD	19	15N	1W	330NL 330WL		SE	609	1970	SIL	24639	1954	•
976	MANSFIELD C R	1-A	GEMMEN	19	15N	1W	330NL 330WL		SW	612	1921	SIL		1956	

DEV = Devonian; SIL = Silurian; ORD = Ordovician; CINC = Cincinnatian Series (U. Ord.); CHMP = Champlainian Series (M. Ord.); CAN = Canadian Series (L. Ord.); CAM = Cambrian; and PC = Precambrian.

County no.	Company or operator	Hole no.	Farm	Sec.	T.	R.	Spot location	Corner	Quarter of Section	Logging ref. elev., (ft)	Total depth (ft)	Age of deepest unit pen.	ISGS sample set no.	Date comp.	Geophys. logs
924	RUBISON H F	2	HARDY G R	19	15N	1W	330NL	330WL	SENW	680	1960	SIL		1957	
1485	HARNICK & BENNETT	1	SHEPHERD	19	15N	1W	330SL	330WL	NESE	610	1960	SIL		1959	*
1498	HUGHES BROS CO	1	HARDY	19	15N	1W	872NL	330WL		615	1912	SIL	24518	1954	*
1560	VAN HAGNER PAUL	1	SHEPHERD G G	19	15N	1W	330NL	330WL	NESE	609	1940	SIL		1954	*
1499	THE OHIO OIL CO	1	LONG E M ETAL	19	15N	1W	330SL	330WL	NE	615	1955	SIL		1954	*
1718	JORDAN JAMES	1	MOORE AUDRA	20	15N	1W	330SL	330EL	SE	609	1970	SIL	34632	1959	
1832	BAUGHMAN & OSBORN	1-D	MULDERRY	20	15N	1W	330NL	330WL		605	1914	SIL		1960	
1806	SCHAEFER OIL CO	1	LONG VERNON M	20	15N	1W	330SL	330EL	NESE	611	1934	SIL		1960	
1930	SCHAEFER OIL CO	4	LONG VERNON M	20	15N	1W	330NL	330EL	SENE	607	1926	SIL	41002	1961	
1795	JORDAN JAMES	2	MOORE AUDRA	20	15N	1W	330NL	330EL	SESE	614	1928	SIL	35571	1960	
1829	JORDAN JAMES	1	MULDERRY P M	20	15N	1W	330NL	330EL	SWSW	605	1930	SIL		1960	
1922	BAUGHMAN & OSBORN	1	SLAYBACK ANNA	20	15N	1W	330SL	330EL	NENE	600	1928	SIL	41357	1961	
1789	MANSFIELD C B	1	HERMAN PAUL	20	15N	1W	330SL	330EL	SWNE	600	1933	SIL	35679	1960	
1938	BAUGHMAN&OSBORN ETAL	1	HERMAN PAUL	20	15N	1W	330NL	330EL	NWNE	609	1944	SIL		1961	
1948	SCHAEFER OIL CO	2	LONG VERNON M	20	15N	1W	330SL	330WL	NESE	609	1925	SIL		1961	
1873	JORDAN JAMES	5	MOORE AUDRA	20	15N	1W	330NL	330WL		610	1933	SIL		1960	
1969	SCHAEFER OIL CO	3	LONG VERNON M	20	15N	1W	330SL	330EL	NWSE	611	1921	SIL		1961	
1865	JORDAN JAMES	2	MULDERRY P M	20	15N	1W	330SL	330WL	SW	604	1914	SIL		1960	
2004	JORDAN JIM	9	MOORE AUDRA	20	15N	1W	330NL	330WL	SWSE	613	1939	SIL		1962	
2245	SCHAEFER OIL CO	5	LONG VERNON M	20	15N	1W	330SL	330EL	NE	608	1933	SIL		1965	
722	JORDAN JIM	6	MOORE AUDRA	20	15N	1W	330NL	330EL	SWSE	617	1931	SIL		1961	
952	ZUMUNE WM	1	COLE	20	15N	1W	330NL	330WL	SWNW	611	1904	SIL	31264	1958	*
968	REETEN & HINSTEIN	1	MULDERRY	20	15N	1W	330SL	330EL	SWSW	605	1934	SIL	31276	1958	
1756	HILL PRODUCING CO	1	HARTMAN	21	15N	1W	330NL	330EL	SWSW	611	1924	SIL		1960	
1711	JORDAN JAMES	1	ALBERTS VERNEIL E	21	15N	1W	330NL	330EL	SW	614	1905	SIL	34628	1959	
1626	JORDAN JAMES	1	BUTCHER D E	21	15N	1W	660NL	330EL		602	1926	SIL		1959	
1748	JORDAN JAMES	2	LONG VERNEILLE	21	15N	1W	330SL	330WL	NESW	615	1929	SIL		1959	
1712	JORDAN JAMES	2	LONG LEROY	21	15N	1W	330SL	330EL	NENW	608	1931	SIL		1959	
1778	SCHAEFER OIL CO	1	LONG CHESTER	21	15N	1W	330SL	330EL	NWNW	611	1928	SIL		1960	
1625	JORDAN JAMES	1	BUTCHER ROY	21	15N	1W	330NL	330EL	SE	608	1937	SIL		1959	
1768	JORDAN JAMES	1	LONG CHESTER	21	15N	1W	330SL	330EL	NW	611	1932	SIL		1959	
1755	JORDAN JAMES	3	ALBERTS V LONG	21	15N	1W	330NL	330WL	SESW	607	1936	SIL		1960	
1646	JORDAN JAMES	1-A	BUTCHER D E	21	15N	1W	660SL	330EL	NE	610	1939	SIL		1959	
1668	JORDAN JAMES	1	SHEPHERD G G	21	15N	1W	330NL	330EL	SWNE	605	1929	SIL		1959	
1788	JORDAN JAMES	3	BUTCHER ROY	21	15N	1W	330SL	330WL	NWSE	608	1919	SIL	35572	1960	
1728	JORDAN JAMES	2	BUTCHER ROY	21	15N	1W	330NL	330WL	SE	614	1952	SIL		1959	
1816	SCHAEFER OIL CO	2	LONG CHESTER	21	15N	1W	330NL	330EL	NWSW	609	1922	SIL		1960	
1927	JORDAN JAMES	4	LONG LEROY	21	15N	1W	330SL	330WL	NWNW	606	1915	SIL		1961	
1862	JORDAN JAMES	3	LONG LEROY	21	15N	1W	330SL	330EL	NWNW	605	1922	SIL		1960	
1872	JORDAN JAMES	3	LONG CHESTER	21	15N	1W	330NL	330WL	SENW	612	1922	SIL		1960	
1874	JORDAN JAMES	4	BUTCHER ROY	21	15N	1W	330SL	330EL	NESE	602	1938	SIL	36932	1960	
1882	KUYKENDALL J D	2	ELLIS MARION E	21	15N	1W	660SL	330EL	SE	640	1926	SIL		1960	
1826	JORDAN JAMES	2	LONG CHESTER	21	15N	1W	330SL	330EL	SWNW	610	1913	SIL		1960	
1932	KUYKENDALL J D	3	ELLIS MARION E	21	15N	1W	330SL	330WL	SESE	609	1928	SIL		1961	
1821	JORDAN JAMES	2	SHEPHERD GOLDA	21	15N	1W	330SL	330WL	NE	610	1919	SIL		1960	
1833	JORDAN JAMES	2	BUTCHER D E	21	15N	1W	330SL	330WL	SENE	611	1935	SIL	36350	1960	
1923	JORDAN JAMES	5	BUTCHER ROY	21	15N	1W	330SL	330WL	NESE	601	1931	SIL		1961	
1935	JORDAN JAMES	4	LONG CHESTER	21	15N	1W	330NL	330WL	SWNW	611	1924	SIL	40993	1961	
1934	HILL PRODUCING CO	2	HARTMAN	21	15N	1W	330NL	330WL	SWSW	610	1933	SIL	36764	1961	
1975	KUYKENDALL J D	4	ELLIS	21	15N	1W	440NL	330WL	SWSE	609	1937	SIL		1961	
2012	KUYKENDALL J D	5	ELLIS	21	15N	1W	660SL	330EL	SWSE	608	1935	SIL		1962	
426	RUBISON H F	1	LONG	21	15N	1W	330NL	330EL	NENW	598	1911	SIL	25541	1955	
749	VANHAGNER PAUL	1	BUTCHER	21	15N	1W	330NL	330WL	SENE	605	1938	SIL		1954	*
969	REETEN & HINSTEIN	1-A	LONG CHESTER	21	15N	1W	330SL	660WL	NWNW	601	1933	SIL		1958	
1501	JARVIS S D	1	BUTCHER D E	21	15N	1W	330NL	330EL	SENE	602	2525	CHMP	23542	1953	*
1502	RICHARDSON A H	1	LONG LEROY	21	15N	1W	330NL	330WL		608	1920	SIL		1956	
1741	BAUGHMAN & OSBORN	1	YOUNG HAROLD	22	15N	1W	330NL	330WL	NWNWSE	605	1928	SIL		1959	
1762	BAUGHMAN & OSBORN	1	YOUNG LYLE	22	15N	1W	330NL	330WL	SESE	611	1942	SIL		1960	
1785	BAUGHMAN & OSBORN	5	YOUNG HAROLD	22	15N	1W	330NL	330WL	SWSE	607	1945	SIL		1960	
1786	JORDAN JAMES	2	BUTCHER CARLYLE	22	15N	1W	330SL	330EL	SWNW	602	1925	SIL		1960	
1655	BAUGHMAN & OSBORN	1	MATTHEW	22	15N	1W	330NL	330EL	SESW	601	1965	SIL	33914	1959	
1764	BAUGHMAN & OSBORN	1	YOUNG CLARA	22	15N	1W	330NL	330WL	NESE	612	1951	SIL		1960	
1774	JORDAN JAMES	3	MARSHALL L L	22	15N	1W	330SL	330EL	NW	608	1924	SIL	35240	1960	
1757	REETEN & HINSTEIN	1	BURCHELL MAUDE	22	15N	1W	330SL	330EL	SWNE	606	1938	SIL		1960	
1766	MANSFIELD C B	1	HERMAN C H	22	15N	1W	330NL	330EL	SW	605	1932	SIL		1959	
1765	BAUGHMAN & OSBORN	2	YOUNG HAROLD	22	15N	1W	330NL	330EL	NWSE	605	1934	SIL		1960	
1793	BAUGHMAN & OSBORN	1-A	MATTHEW	22	15N	1W	330NL	330WL	NESWSW	605	1925	SIL		1960	
1751	JORDAN JAMES	2	MARSHALL LYLE	22	15N	1W	330SL	330WL	NE	605	1932	SIL	35245	1959	
1664	JORDAN JAMES	4	MARSHALL	22	15N	1W	330SL	330WL	NWNE	612	1932	SIL		1960	
1801	MANSFIELD C B	6	HERMAN PAUL	22	15N	1W	330SL	330EL	NWSW	600	1939	SIL		1960	
1802	MANSFIELD C B	3	HERMAN PAUL	22	15N	1W	330SL	330WL	NWSW	604	1934	SIL		1960	
1885	REETEN & HINSTEIN	3	BURCHELL MAUDE	22	15N	1W	330SL	330EL	NWNE	609	1935	SIL		1960	*
1798	BAUGHMAN & OSBORN	A-2	MATTHEW VIRGINIA	22	15N	1W	660NL	330EL	SESW	603	1931	SIL		1960	
1797	BAUGHMAN & OSBORN	1-A	MATTHEW VIRGINIA	22	15N	1W	330NL	330EL	NWSESW	603	1935	SIL		1960	
1812	REETEN & HINSTEIN	2	BURCHELL MAUDE	22	15N	1W	660SL	330WL	SENE	610	1940	SIL	35669	1960	*
1813	KUYKENDALL J D	1	ELLIS MARION E	22	15N	1W	330NL	330WL	SWSW	609	1928	SIL	35608	1960	
2037	LAMA OIL CO	1	MARSHALL	22	15N	1W	660SL	330EL	NW	606	1931	SIL		1965	
2136	MANSFIELD PROPERTIES	2	HERMAN	22	15N	1W	330SL	330WL	NESW	596	1929	SIL		1964	
2069	BAUGHMAN & OSBORN	1	BURCHELL	22	15N	1W	330SL	330WL	NW	602	1938	SIL		1963	
2563	COMANCHE OIL CORP	1	BURCHELL	22	15N	1W	330SL	330WL	NENE	612	1940	SIL		1970	
1603	JORDAN JAMES	1	BUTCHER CARLYLE	22	15N	1W	330NL	330EL	NWNW	612	1923	SIL	33189	1959	
1577	JORDAN JAMES	1	MARSHALL	22	15N	1W	330NL	330EL	NW	613	1927	SIL	33836	1959	
1798	HENSON O L	1	DANIELS	23	15N	1W	330SL	330WL	SENW	608	1952	SIL		1960	*
1783	HENSON O L	1	ALBERTS GEO C	23	15N	1W	330NL	330WL	SWSW	606	1974	SIL	35883	1960	*
1684	REETEN & HINSTEIN	1	BUTONER	23	15N	1W	990SL	330WL	NW	608	1940	SIL		1960	
1576	HULP J A	1	BUTONER JOHN	23	15N	1W	330SL	330WL	NENW	606	1956	SIL	33204	1958	*
1791	COLE CLYDE	1	NOLAND	24	15N	1W	330SL	330WL	SENW	613	2090	SIL	35669	1960	*
1583	MYERS THEO	1	CURRINGTON	26	15N	1W	330NL	330EL	SWSWNE	614	2035	SIL	23751	1953	
1790	MANSFIELD & DECKERT	1	BUZAN LOUISE	27	15N	1W	330NL	330EL	NW	604	1943	SIL	35660	1960	
1667	MANSFIELD C H	2	BUZAN LOUISE	27	15N	1W	330NL	330WL	NW	606	1956	SIL		1960	
1769	MANSFIELD HAROLD	1	BUZAN ROBT	28	15N	1W	330NL	330WL	SWSW	611	1907	SIL		1960	
1790	JORDAN JAMES	2	PARRISH O H	28	15N	1W	330NL	330WL	NENW	613	1947	DEV	35573	1960	
1752	RUBISON H F	1	GIBSON	28	15N	1W	330NL	330WL	SW	611	1945	SIL	35222	1959	
1713	JORDAN JAMES	1	PARRISH	28	15N	1W	330NL	330EL	NW	616	1956	SIL	34633	1959	
1871	HULP & HANALLETTA	4	PARRISH O H	28	15N	1W	330NL	630WL	NWNW	607	1938	SIL		1960	
1917	HULP & HANALLETTA	5	PARRISH O H	28	15N	1W	330SL	330EL	NWNW	608	1955	SIL		1961	
1842	REETEN & HINSTEIN	1	MARSHALL H	28	15N	1W	330NL	330EL	SWNE	611	1958	SIL	36414	1960	
1863	HULP & HANALLETTA	3	PARRISH O H	28	15N	1W	330NL	330WL		608	1958	SIL		1960	
1946	RUBISON H F	1	MARSHALL H H	28	15N	1W	330NL	330WL	NESW	613	2567	CHMP	41330	1961	
2031	KUYKENDALL J D	1-A	ELLIS	28	15N	1W	330NL	660EL	NE	606	1927	SIL		1962	
2228	BAUGHMAN & OSBORN	1-A	GIBSON	28	15N	1W	990NL	330WL	SW	614	1936	SIL		1965	
1883	MANSFIELD&DECKERT	1	SHEPHERD GOLDA	29	15N	1W	330SL	330EL	SWNENW	614	1918	SIL	35667	1960	

DEV = Devonian; SIL = Silurian; ORD = Ordovician; CINC = Cincinnatian Series (U. Ord.); CHMP = Champlainian Series (M. Ord.); CAN = Canadian Series (L. Ord.); CAM = Cambrian; and PC = Precambrian.

County no.	Company or operator	Hole no.	Farm	Sec.	T.	R.	Spot location	Corner	Quarter of Section	Logging ref. elev., (ft)	Total depth (ft)	Age of deepest unit pen.	ISGS sample set no.	Date comp.	Geophys. logs
1736	MANSFIELD C R	1	STAHL GLEN J	29	15N	1W	990SL 420WL		SW	614	1917	SIL		1959	
1735	MANSFIELD C R	1	FLESHMAN ALBERT	29	15N	1W	330SL 330WL		NWSW	611	1928	SIL	34773	1959	
1800	MANSFIELD-DECKERT	2	SHEPHERD GOLDA	29	15N	1W	330SL 330WL		NWNW	609	1930	SIL		1960	
1807	RUBISON H F	1	KNILBAUM ORA	29	15N	1W	330SL 330EL		NE	609	1955	SIL	35894	1960	
1758	REETEN & HIRSTEIN	1	BAILEY E V	29	15N	1W	330SL 330WL		NWSE	614	1945	SIL	35004	1959	
1782	MANSFIELD C R	1	WATTS ALICE	29	15N	1W	330SL 330WL		NW	611	1926	SIL		1960	
1787	JORDAN JAMES	1	LANG	29	15N	1W	330NL 330EL		SESE	610	1945	SIL		1959	
1759	JORDAN JAMES	1	WATTS ALICE	29	15N	1W	350SL 330EL		SWNW	611	1960	SIL		1959	
1967	MANSFIELD C R	2	FLESHMAN	29	15N	1W	330SL 330EL		NWSW	614	1929	SIL		1961	
1849	REETEN WM R	1-A	STAHL JACOB	29	15N	1W	330NL 330WL		SESW	614	1943	SIL		1960	
1941	MANSFIELD C R	2	WATTS ALICE	29	15N	1W	330NL 330WL		SWNW	611	1922	SIL	41323	1961	
1911	MANSFIELD C R	2	STAHL	29	15N	1W	330SL 330WL		SW	610	1935	DEV		1960	
2004	PUC OIL CORP	1	WATTS ALICE	29	15N	1W	330SL 330EL		NW	610	1957	SIL		1963	
1995	MUTUAL OIL & GAS CO	1	MOORE AUDRA	29	15N	1W	330NL 330EL		NWNE	611	1941	SIL	42497	1962	
2079	FEAR & DUNCAN	3	FLESHMAN	29	15N	1W	660NL 660EL		SW	611	1956	SIL		1963	
2071	JORDAN JAMES	6	MOORE AUDRA	29	15N	1W	330SL 330WL		NWNE	615	1953	SIL	43969	1963	
2075	LAMA OIL CO	1-B	BAILEY	29	15N	1W	985SL 330EL		SWNE	610	1947	SIL		1963	
2063	PUC OIL CORP	1	BAILEY E V	29	15N	1W	330SL 330WL		NE	611	1955	SIL		1963	
2039	LAMA OIL CO	1	BAILEY	29	15N	1W	330NL 660WL		SE	609	1956	SIL		1962	
1761	MANSFIELD C R	1	ARMSTRONG CLYDE	30	15N	1W	330SL 330EL		NE	612	1912	SIL		1960	
1779	MANSFIELD C R	4	DAVIDSON	30	15N	1W	330NL 330EL		SE	610	1913	SIL		1960	
1778	MANSFIELD C R	1	DAVIDSON RUBY	30	15N	1W	330SL 330EL		SWNE	606	1939	SIL		1962	
1788	MANSFIELD C R	1	DAVIDSON CORM	30	15N	1W	330NL 330EL		SESE	610	1925	SIL		1959	
1809	MANSFIELD-DECKERT	1-A	ARMSTRONG CLYDE	30	15N	1W	330NL 330WL		SENE	606	1953	SIL	35663	1960	
1792	MANSFIELD C R	2	ARMSTRONG CLYDE	30	15N	1W	13L 330EL		NENE	606	1916	SIL		1960	
1778	MANSFIELD C R	3	DAVIDSON CORM	30	15N	1W	330SL 330WL		SESE	609	1926	SIL		1960	
1833	HENSON DRLG CO	3	PETTUS	30	15N	1W	330SL 330WL		NWSW	594	1902	SIL		1959	
1908	MERLO OIL CO	2	DAVIDSON RUBY	30	15N	1W	330NL 330WL		SWNE	612	1941	SIL		1961	
1921	MERLO OIL CO	1	DAVIDSON RUBY	30	15N	1W	330NL 330EL		NWNE	606	1916	SIL		1961	
1831	MANSFIELD C R	4	ARMSTRONG CLYDE	30	15N	1W	330NL 330EL		NE	604	1917	SIL		1960	
1963	MANSFIELD C R	2	EMERSON	30	15N	1W	330SL 330WL		SE		1924	SIL		1961	
1962	MERLO OIL CO	3	DAVIDSON RUBY	30	15N	1W	330SL 330EL		NWNE	610	1922	SIL		1961	
1839	MANSFIELD C R	2	DAVIDSON CORM	30	15N	1W	330SL 330EL		NESE	611	1934	SIL	35664	1960	
2006	HENSON DRLG CO	C-1	HOUSLEY	30	15N	1W	660NL 330EL		NW	604	1927	SIL	42411	1962	
898	HENSON DRLG CO	1	HOUSLEY	30	15N	1W	330SL 330EL		SW	602	1986	SIL	38437	1957	•
904	HENSON DRLG CO	1	PETTUS	30	15N	1W	330SL 330EL		NESW	609	1948	SIL		1958	•
1006	SUN OIL CO	3	EMERSON RALPH	30	15N	1W	330SL 330EL		SWSE	609	1979	SIL		1958	•
934	KUYKENDALL J O	1	HOUSLEY R	30	15N	1W	330NL 330WL		NW	604	1930	SIL	31277	1958	
954	HENSON DRLG CO	2-A	PETTUS	30	15N	1W	330SL 330WL		NESW	606	1961	SIL		1958	
938	HENSON DRLG CO	2	PETTUS	30	15N	1W	330NL 330EL		SW	607	1949	SIL		1958	•
1004	HENSON DRLG CO	3	HOUSLEY R	30	15N	1W	5935L 330WL		SW	606	1926	SIL		1958	
947	SUN OIL CO	1	EMERSON RALPH	30	15N	1W	330NL 330WL		SWSE	609	1946	SIL		1958	•
995	HENSON DRLG CO	2	HOUSLEY	30	15N	1W	330NL 330EL		SESW	601	1939	SIL		1958	•
1011	KUYKENDALL J O	2	HOUSLEY	30	15N	1W	925NL 330WL			606	1920	SIL		1959	
1572	HENSON DRLG CO	1-A	HOUSLEY	30	15N	1W	330SL 450EL		SW	601	1926	SIL		1959	
1076	SUN OIL CO	2	EMERSON RALPH	30	15N	1W	330SL 330EL		NWSE	609	920	SIL		1958	•
1063	MANSFIELD C R	1-A	HUGGS RUBY	31	15N	1W	660NL 990EL		NW	601	1928	SIL		1959	
1737	MANSFIELD HAROLD	1	GLEASON HEIRS	31	15N	1W	330NL 330WL		NENE	607	1923	DEV		1959	
1771	MANSFIELD HAROLD	3	GLEESON	31	15N	1W	330NL 330EL			609	1922	SIL	35662	1960	
1767	MANSFIELD C R	1	BAILEY	31	15N	1W	330NL 990EL		SENW	604	1935	SIL		1959	
1749	MANSFIELD HAROLD	2	GLEASON HEIRS	31	15N	1W	330NL 330WL		SENE	609	1933	SIL		1959	
1828	MANSFIELD HAROLD	4	GLEESON	31	15N	1W	330SL 330WL		NENE	607	1933	SIL		1960	
1913	MANSFIELD C R	2	BAILEY EMERY V	31	15N	1W	330SL 660WL		NE	609	1941	SIL		1960	
1976	MANSFIELD H L	5	GLEESON	31	15N	1W	330NL 330EL		SENE	602	1938	SIL		1961	
1944	COLE CLYDE	2-C	GLEESON	31	15N	1W	330SL 330WL		NESE	606	1937	DEV		1961	
1937	MANSFIELD C R	2	ARMSTRONG M & M	31	15N	1W	330NL 330EL		NWNE	610	1910	SIL		1961	
1964	MANSFIELD C R	3	BAILEY-CRAIN CORM	31	15N	1W	330SL 330WL		NW	609	1946	SIL		1961	
1912	MANSFIELD C R	3	ARMSTRONG M & M	31	15N	1W	330SL 330WL		NWNE	597	1926	SIL		1960	
1997	PANNELL THOMAS R	1	CRAIN A A ET AL	31	15N	1W	881NL 330WL		SW	611	1950	SIL		1962	
1978	COLE CLYDE	1-C	GLEESON	31	15N	1W	330NL 330EL		NWSE	605	1935	SIL	37324	1960	
1985	COLE CLYDE	1	RUZAN	31	15N	1W	330NL 330EL		SENW	612	2020	SIL	36767	1961	•
1654	MANSFIELD C R	1	ARMSTRONG M & M	31	15N	1W	330NL 330WL		NE	606	1945	SIL		1960	
2017	WHITE W CARL	1	ARMSTRONG M & M	31	15N	1W	330SL 330EL		NESWNE	604	1932	SIL		1971	
1968	REETEN & HIRSTEIN	1	BAILEY EMERY V	31	15N	1W	330NL 330EL		SENW	605	1937	SIL		1950	
1818	HENSON DRLG CO	1	HUGGS RUBY	31	15N	1W	330NL 1084EL		NW	607	1941	SIL		1958	
1883	MASON GLENWOOD	1	GLEASON	31	15N	1W	330NL 330WL		SE	609	1945	DEV	33163	1956	•
1876	MANSFIELD C R	1	ARMSTRONG	31	15N	1W	330NL 170EL		NW	595	1928	SIL		1958	
1758	MANSFIELD C R	1-A	BARNETT ETTA	32	15N	1W	330NL 990WL		SWNW	606	1930	SIL		1959	
1743	HANNAH JOHN	1	YOUNG CLARENCE	32	15N	1W	330NL 330WL		SE	611	1949	SIL	35487	1959	
1772	MCELROY LYNN	1	BANKSON	32	15N	1W	330NL 615EL		NWNW	610	1929	SIL	35677	1959	
2000	MANSFIELD H L	1	BANKSON	32	15N	1W	330SL 330WL		NE	605	1944	SIL	42170	1962	
2022	MANSFIELD C R	1	LONG	32	15N	1W	330SL 330EL		NWSW	609	1942	SIL	43568	1962	
2176	G & H OIL CO	1	ARMSTRONG	32	15N	1W	330SL 330WL		SENW	608	1961	SIL		1964	
2296	HERWIN OIL CO	1	ARMSTRONG	32	15N	1W	330SL 330EL		SWNW	608	1970	SIL		1966	
2234	HUDSON & MANSFIELD	1	YOUNG CLARENCE	32	15N	1W	330SL 330EL		NESW	608	1979	SIL		1965	
2400	HOMEIER JOHN	1-H	ARMSTRONG HAROLD	32	15N	1W	330SL 330EL		SESENW	612	1977	SIL		1966	•
705	YINGLING W C	1	ANDERSON OSCAR M	34	15N	1W	330NL 330WL		NENE	615	2185	SIL	22103	1951	•
2258	OSBURN ROY	1	GOODRICH EST	1	15N	2W	330NL 660EL		NE	607	1863	SIL	53863	1966	
1928	HUMBARD & REETEN	1	CLARK	3	15N	2W	330NL 330EL		SW	556	2344	ORD	32235	1958	
2655	COMANCHE OIL CORP	3	TOMLIN	7	15N	2W	330NL 330EL		NWSE	556	1789			1971	
2681	HANSON OIL CO	1-H	TUMLIN	7	15N	2W	330SL 330WL		SENW	552	1744	SIL		1972	
2748	CENTRAL MNGMNT CORP	8	TUMLIN	7	15N	2W	330NL 330WL		NESE	545	1793			1973	
2648	HOMEIER OIL ASSOC	2	TUMLIN	7	15N	2W			SE	553	1810	SIL		1971	•
2646	COMANCHE OIL CORP	2	TUMLIN	7	15N	2W			NESE	587	1822		57594	1971	
2645	HOMEIER OIL ASSOC	1	TUMLIN JOHN	7	15N	2W	330SL 330WL		NESW	561	1806	SIL	57679	1971	
2741	CENTRAL MNGMNT CORP	7	TUMLIN	7	15N	2W	330SL 330WL		SENE	556	1777			1973	
2668	COMANCHE OIL CORP	6	TUMLIN	7	15N	2W	990SL 660WL		NE	555	1766	SIL		1972	
2643	COMANCHE OIL CORP	1	TUMLIN	7	15N	2W	660NL 330WL		SE	553	1785		57569	1971	
22809	CENTRAL OIL MGMNT	9	TUMLIN	7	15N	2W	990SL 330EL		SWNE	553	1769			1975	
2677	COMANCHE OIL CORP	4	TUMLIN	7	15N	2W	330NL 330WL		SWNE	602	1861	SIL		1972	
2662	COMANCHE OIL CORP	1	SHOPE VERA	7	15N	2W	1650SL 1650EL		SW	554	1790			1971	
2698	HANSON OIL CO	2-H	TUMLIN	7	15N	2W	330NL 330EL		SENW	552	1765			1972	•
2676	COMANCHE OIL CORP	5	TUMLIN	7	15N	2W	330SL 660WL		NE	555	1770			1972	
22955	CENTRAL OIL MNGMNT	11	TUMLIN	7	15N	2W	330NL 330WL		SENE	551	1746	SIL		1976	
2742	CAREY JOHN OIL	1	MCDANIEL	8	15N	2W	330SL 330EL		SW	623	1867	SIL		1972	•
22837	JOHN CAREY OIL CO	2	ALLSPACH	8	15N	2W	990SL 330WL		SE	626	1845			1973	•
2689	MIDLAND OIL DVLPMNT	1	GARLIN PAUL	8	15N	2W	990NL 330WL		SE	614	1864	SIL		1972	
22836	JOHN CAREY OIL CO	1	PROKOPP ETAL	8	15N	2W	330SL 330EL		NESW	621	1864			1973	
2638	GENTILE PAT	1	MATTHEWS	8	15N	2W	330SL 660EL		SE	624	1937	SIL		1971	
2762	FUNDENBURG E A	1-F	MATTHEWS	8	15N	2W	330SL 330WL		NESE	613	1872			1973	
2647	M & V OIL CO	1	MCKENNY CORM	8	15N	2W	330NL 765WL		NESW	607	1890	SIL		1971	
2688	MIDLAND OIL DVLPMNT	1	PROKOPP W J	8	15N	2W	1650NL 330EL		SW	623	1895	SIL	57924	1972	•

DEV = Devonian; SIL = Silurian; ORD = Ordovician; CINC = Cincinnatian Series (U. Ord.); CHMP = Champlainian Series (M. Ord.); CAN = Canadian Series (L. Ord.); CAM = Cambrian; and PC = Precambrian.

County no.	Company or operator	Hole no.	Farm	Sec.	T.	R.	Spot location	Corner	Quarter of Section	Logging ref. elev., (ft)	Total depth (ft)	Age of deepest unit pen.	ISGS sample set no.	Date comp.	Geophys. logs
2746	MIDLAND OIL DVLPMNT	1	ALLSPACH	8	15N	2W	330SL 330WL		SWSE	622	1670			1972	*
2657	LUGAN OIL CO	1	ALLSPACH	8	15N	2W	330SL 330WL		NW	562	1681	SIL	57758	1971	
22954	JURUAN JAMES U	1-J	MATTHEWS	8	15N	2W	330NL 330WL		SESE	625	1685	SIL		1976	
22896	HOMEIER OIL ENTER	1	RIDGEWAY	9	15N	2W	470SL 330WL		SESE	624	1914			1975	
2675	ALADDIN OIL DLVPMNT	1	MATTHEW VIRGINIA	9	15N	2W	330NL 330EL		SESW	576	1866	SIL	57948	1972	
22936	JURUAN JAMES U	1	SALLENGER	9	15N	2W	330SL 330WL		SENE	583	1875			1975	
750	HELLER VIRGIL I	1	FURUEN LOREN	10	15N	2W	330SL 330WL		SENE	617	1912	SIL	24654	1954	*
2077	ATKINS & HALE	1	CARY	11	15N	2W	330NL 330EL		NW	639	1910	SIL	44376	1963	*
275	RICHARDSON H H	1	GREGORY	11	15N	2W	330SL 330EL		SW	609	1965	SIL	14815	1946	*
751	BAINES DON	1	NEILSMITH C	11	15N	2W	330SL 990EL		NE	610	1970	SIL	22131	1951	*
2535	SHUNE OIL CORP	1	HATTEER-CHRISTIAN	12	15N	2W	330NL 330EL		SWSE	615	1892	SIL	56699	1969	*
752	ROBISON H F	1	JACKSON MINNIE	12	15N	2W	180NL 330WL		SWNWNE	642	1956	SIL	24635	1954	*
1511	ROBISON H F	1	AUGUR HAROLD W	12	15N	2W	330SL 330WL		SESE	640	1910	SIL	24511	1954	
1721	ROBISON H F	2	MARSHALL ANNA	13	15N	2W	330NL 330EL		SWNE	609	1893	SIL		1959	
1677	ROBISON H F	3	TANKERSLEY	13	15N	2W	330NL 330EL		SENE	611	1893	SIL		1959	
1696	JURUAN JAMES	3	AUGUR J A	13	15N	2W	330SL 330EL		SWSE		1919	SIL		1959	
1749	ROBISON H F	4	TANKERSLEY H L	13	15N	2W	330SL 330WL		SESE	680	1909	SIL		1959	
1903	ZUHONE WM JR	1	VINCENT J	13	15N	2W	330NL 330EL		SW	614	1904	SIL		1962	*
2137	JURUAN JAMES U	1	MASTERS	13	15N	2W	330SL 330EL		NWSW	614	1915	SIL		1964	
2237	JURUAN JAMES U	2	MASTERS	13	15N	2W	660SL 330WL		NWSW	614	1907	SIL		1965	
2259	JURUAN JAMES U	1	DAVIDSON RUBY	13	15N	2W	660SL 330WL		NWSE	615	1915	SIL		1966	
22804	TRIPLE G OIL	1	MARSHALL-PRICE	13	15N	2W	330NL 330EL		SENW	615	1899			1974	
22773	FOSTER LEWIS M	4	VINCENT	13	15N	2W	330SL 330WL		SESW	612	1910			1974	
22793	FUNDERBURK E A	1-F	BAILEY	13	15N	2W	430NL 330EL		SWSW	610	1904			1974	*
22900	TRIPLE G OIL	2	MARSHALL-PRICE	13	15N	2W	330SL 330EL		NENW	612	1900	SIL		1976	*
1552	MARSCH LOUIS	1	RYAN HATTIE	13	15N	2W	330SL 330WL		SESWNW	600	1893	SIL		1954	
1551	MARSCH LOUIS	1	MONTGOMERY ROY	13	15N	2W	330NL 330EL		SWNW	609	1903	SIL		1955	
659	ROBISON H F	1	AUGUR J A	13	15N	2W	330NL 330EL		SWSE	610	1903	SIL		1994	
565	ANCHOR-GATE CO	F-3	VINCENT J	13	15N	2W	330SL 330EL		NESW	612	1915	SIL		1956	*
564	ANCHOR-GATE CO	F-2	VINCENT J	13	15N	2W	330NL 330EL		SESW	607	1911	SIL		1956	
568	ANCHOR-GATE CO	F-1	VINCENT J	13	15N	2W	330NL 330WL		SESW	614	1912	SIL		1956	*
569	ROBISON H F	1	AUGUR J A	13	15N	2W	330NL 330WL		SWSE	610	1920	SIL		1956	
652	ROBISON H F	2	TANKERSLEY	13	15N	2W	330NL 330EL		SE	607	1881	SIL		1994	
753	ROBISON H F	1	TANKERSLEY H L	13	15N	2W	330SL 330WL		SWSENE	606	1885	SIL	25971	1953	*
773	ROBISON H F	2-A	TANKERSLEY	13	15N	2W	330SL 330EL		NESE	609	1924	SIL		1957	
1602	JURUAN JAMES	2	AUGUR J A	13	15N	2W	330SL 330WL		SE		1913	SIL		1959	
1530	ROBISON H F	1	MARSHALL ANNA	13	15N	2W	330SL 330WL		NE	609	1898	SIL		1954	
1602	JURUAN JAMES	1	BAILEY E M	13	15N	2W	330NL 330EL		SWSW	607	1902	SIL		1959	
1533	SUN OIL CO	1	VINCENT J	13	15N	2W	330NL 330WL		NESW	606	1906	SIL		1954	*
1529	BULEY GENE	1	MARSHALL	13	15N	2W	330SL 330EL		NW	614	1900	SIL		1954	
1528	MILONLOS JOE	1	DAVIDSON RUBY	13	15N	2W	330NL 330EL		NWSE	610	1889	SIL		1954	
1526	LARUE GILBERT H	1	BAILEY	13	15N	2W	330NL 330WL		SWSW	608	1912	SIL		1954	
1527	EWART LUWELL G	1	ALBERT CONEL EST	13	15N	2W	330NL 330EL		NWSW	612	1902	SIL	24508	1954	
1900	ROBISON H F	1	WARNICK	14	15N	2W	330SL 330EL		SWNW	608	2009	CHMP	42422	1962	
2097	JURUAN JAMES	1-J	LUWE	14	15N	2W	330NL 330WL		SWSW	605	1910	SIL	44969	1963	
534	ROBISON H F	1	MORRIS NORT	14	15N	2W	330SL 330WL		SENE	618	1905	SIL		1956	
277	WEATHER JOHN	2	LUWE NELLIE	14	15N	2W	330SL 330EL		SWSW	620	1910	DEV	14803	1946	
276	RICHARDSON H H	1	AUGUR C A	14	15N	2W	990NL 1650EL		SE	617	1907	SIL	14652	1946	*
1969	MURBARD & REETER OIL	3	LUWE NELLIE	14	15N	2W	330SL 330WL			601	1891	SIL		1958	
1534	MCCUMBER DON	1	AUGUR	14	15N	2W	330SL 330EL		SW	603	1907	SIL		1955	
1535	MCCUMBER DON	2	AUGUR	14	15N	2W	330SL 330EL		SWSE	611	1907	SIL		1955	
1536	RICHARDSON H H	1	AUGUR ALICE	14	15N	2W	330SL 330EL		NESE	611	1910	SIL		1954	
1537	RICHARDSON H H	3	AUGUR ALICE	14	15N	2W	330SL 330EL			610	1910	SIL		1954	
2180	HUDSON GLADYS M	1	HUTTRELL	15	15N	2W	330SL 330EL		SESW	605	1936	SIL		1964	
2008	BAUGHMAN & OSBORN	3	CRAWFORD	15	15N	2W	330SL 330EL		SWSE	604	1895	SIL		1963	
2398	ARMSTRONG HAROLD E	1	CAMPBELL	15	15N	2W	330NL 990EL		SW	600	2568	CHMP		1966	
2399	ARMSTRONG HAROLD E	1	SALLENGER	15	15N	2W	330NL 330EL		SWNW	630	2067	SIL	55502	1968	
564	RHOADS MARSHALL R	1	CRAWFORD	15	15N	2W	330SL 330WL			604	1891	SIL		1955	
1558	PERRUI CLIFFORD	1	CRAWFORD MARGARET	15	15N	2W	330SL 990EL			596	1872	SIL	44623	1953	
22462	TRIPLE G OIL CO LTD	1-A	CRAWFORD	15	15N	2W	330NL 330WL		SW	605	1910			1976	
278	WEATHER JOHN	1	THOMPSON I M	15	15N	2W	330SL 330EL			596	1897	SIL	14374	1945	*
1559	PERRUI CLIFFORD	2	CRAWFORD MARGARET	15	15N	2W	330SL 330WL		NESE	596	1953	SIL		1954	
1560	PERRUI CLIFFORD	1	FARRIS	16	15N	2W	330NL 330EL		SENE	619	1913	SIL	24673	1954	
22761	JOHN LANEY OIL CO	2	MCDANIEL	17	15N	2W	990SL 330WL		NW	618	1889			1973	*
2704	MIDLAND OIL DVLPMNT	1	BRECKENRIDGE J L	17	15N	2W	330NL 990EL		NW	625	1895			1972	
1557	REETER & HIRSTEIN	1	THOMAS G J ETAL	17	15N	2W	330NL 330WL		SWSW	610	1866	SIL	35117	1958	
1763	WHITMER E L OIL PROD	1	SHOPE HEIRS	18	15N	2W	330NL 330WL			556	1795	SIL	35221	1960	
2668	JUNIPER OIL & GAS CO	1	THOMAS CONN	18	15N	2W	330SL 660WEL		NESW	612	1896	SIL	57402	1971	*
2591	GENTILE PAT	1	TULES	18	15N	2W	330NL 2180EL		SW	601	1882	SIL		1970	*
2593	BENNETT I R	2	SHOPE VERA	18	15N	2W	900SL 1680EL		SW	607	1872	SIL	57312	1970	
2514	BENNETT I R	3	SHOPE VERA	18	15N	2W	1980SL 330WL		SW	556	1899	SIL		1971	
2579	BENNETT I R	1	SHOPE VERA	18	15N	2W	330SL 330WL		SW	604	1862	SIL		1970	
2592	GENTILE PAT	1	RIDGEWAY CONN	18	15N	2W	740SL 330WL		SESW	614	1859	SIL	57239	1970	*
22768	GENTILE PAT	2	RIDGEWAY CONN	18	15N	2W			SWSESW	612	1892			1974	*
2648	GENTILE PAT	1-A	RIDGEWAY CONN	18	15N	2W	990SL 330WL		SESW	607	1895			1971	
2708	MIDLAND OIL CO	1	BAUGHMAN	18	15N	2W	330SL 990EL		NE	614	1885			1972	*
22958	JUNIPER PETRO	18	THOMAS	18	15N	2W	330NL 1650EL		SE	609	1923			1975	*
22770	COMANCHE OIL CORP	2	THOMAS	18	15N	2W	330NL 330EL		SW	603	1856			1973	
2750	GENTILE PAT	2	TULES	18	15N	2W	990SL 330EL		SW	617	1881			1973	
2634	HOMEIER OIL ASSOC	1-H	THOMAS CONN	18	15N	2W	450SL 910EL		NESW	600	1889	SIL		1971	*
754	RICHARDSON H H	1	TUMLIN L G	18	15N	2W	460SL 230EL		NW	614	1900	SIL	24911	1954	*
1664	MCGUIRE JOHN	1	RUSS REBECCA G	19	15N	2W	330SL 330EL		SWSE	597	1898	SIL	36443	1960	
2161	PIONEER OIL & GAS CO	1	THOMAS G P	19	15N	2W	330NL 330EL		NWNE	607	1898	SIL	51274	1964	
2610	SAFARI OIL CO	1	ANCHER	19	15N	2W	330NL 660WL		NW	599	1850	SIL		1971	
2606	HOMEIER OIL ASSOC	1	PORTER	19	15N	2W	330SL 330WL		NESW	600	1872	SIL	57331	1971	
2563	SCHAEFER OIL CO	1	ANCHER	19	15N	2W	330SL 330WL		NW	596	1875	SIL	57083	1970	
22767	HOMEIER OIL ENT	3	NORVILLE	19	15N	2W	990SL 330WL		SW	590	1866			1974	
22805	JOHN LANEY OIL CO	2	SPENGLER	19	15N	2W	330NL 2085WL		NW	622	1886			1974	
2474	MERCO OIL CO	1-A	HULDENRY	21	15N	2W	330NL 330EL		NE	632	1932	SIL	44875	1963	
2127	BAUGHMAN & OSBORN	1	HULDENRY	21	15N	2W	330NL 330WL		NWNE	613	1907	SIL	46772	1964	
1646	ROBISON H F		HULDENRY F M	21	15N	2W	330NL 330EL		NWNE	609	1907	DEV	31666	1956	*
1715	MURBARD & REETER OIL	4	LUWE N O	22	15N	2W	330SL 330EL		NENE	599	1908	SIL		1959	
1638	LANDIN OIL CO	2	DAVIS NIANA C	22	15N	2W	330NL 330EL		SE	596	1906	SIL		1960	
1866	MCELHUY LYNN	2	SCHULES EARL	22	15N	2W	330NL 330WL		SWSE	599	1905	SIL		1960	
1969	KUYKENDALL J U	2	LUWE	22	15N	2W	330NL 330EL		NE	603	1890	SIL		1963	
1858	RURK OAK DVLPMNT CO	1	SCHULES EARL	22	15N	2W	330SL 625EL		SWSE	600	1896	SIL		1960	
2087	KUYKENDALL J U	1	LUWE	22	15N	2W	330NL 330WL		NENE	605	1890	SIL	44764	1963	
2006	BAUGHMAN & OSBORN	1	SCHULES H A O	22	15N	2W	330NL 330EL		NWNE	600	1889	SIL		1962	
2177	JURUAN JAMES U	1	SCHULES	22	15N	2W	330SL 330EL		NE	594	1896	SIL		1964	
2130	JURUAN JAMES U	1	SCHULES	22	15N	2W	330SL 492EL		SE	588	1895	SIL		1964	
2227	JURUAN JAMES U	1-C	SCHULES	22	15N	2W	330SL 330EL		NWSE	601	1902	SIL		1965	
2132	JURUAN JAMES U	2	SCHULES	22	15N	2W	330NL 330EL		SESE	592	1899	SIL		1964	

DEV = Devonian; SIL = Silurian; ORD = Ordovician; CINC = Cincinnatian Series (U. Ord.); CHMP = Champlainian Series (M. Ord.); CAN = Canadian Series (L. Ord.); CAM = Cambrian; and PC = Precambrian.

County no.	Company or operator	Hole no.	Farm	Sec.	T.	R.	Spot location	Corner	Quarter of Section	Logging ref. elev., (ft)	Total depth (ft)	Age of deepest unit pen.	ISGS sample set no.	Date comp.	Geophys. logs
2151	JORDAN JAMES O	3	SCHULES	22	15N	2W	330SL 397WL		NESE	590	1981	SIL		1964	
2198	JORDAN JAMES O	4	SCHULES	22	15N	2W	330NL 660EL		SE	590	1980	SIL		1964	
2094	JORDAN JAMES O	1-J	SCHULES	22	15N	2W	330NL 330EL		SWNE	604	1981	SIL		1963	
2092	BAUGHMAN & OSBORN	1	BUTTRELL	22	15N	2W	330SL 330EL		NENW	604	1987	SIL	45414	1963	
279	BRATHER JOHN	1	DAVIS NIANA C	22	15N	2W	330SL 330EL		NWNE	599	1923	SIL	14602	1946	*
262	BRIDGE FRANK A	1-A	DAVIS	22	15N	2W	330SL 330EL			591	1980	DEV	19414	1949	
952	GIBSON H O	1	DAVIS NIANA C	22	15N	2W	330SL 330EL		NESE	597	1996	SIL		1958	
1716	ROBINSON JACK	8	IGO M	23	15N	2W	330SL 330EL		SWNW	605	1989	SIL		1959	*
1656	ROBINSON JACK	6	IGO M	23	15N	2W	330NL 330EL		NWSW	604	1915	SIL		1959	*
1671	ROBINSON JACK	7	IGO M	23	15N	2W	330SL 660EL		NWSW	645	1910	SIL		1959	*
1775	REETEN & REZEK	2-R	SCHULES	23	15N	2W	330NL 330EL			609	1980	SIL		1960	
1768	REETEN & REZEK	1-R	SCHULES	23	15N	2W	330SL 330WL		NENE	608	1912	SIL		1965	
1985	JORDAN JAMES	1	RYAN J A	23	15N	2W	330SL 330WL		NE	606	1982	SIL		1962	
1879	LIPE HAROLD	1	MONTGOMERY GRACE	23	15N	2W	330SL 330WL		SESE	608	1912	SIL	37162	1960	
2033	MANSFIELD C H	1	MONTGOMERY H & G	23	15N	2W	330SL 330WL		NESE	609	1959	DEV		1962	
2279A	FOSTER LEWIS M	1	PUNKLAY-MAC FARM	23	15N	2W	330NL 330EL		SENW	607	1914			1974	
433	MCCUMBER DON	1	SCHULES CHARLES	23	15N	2W	330NL 330WL		NE	608	1925	SIL	25959	1955	
755	SUN OIL CO	1	IGO M	23	15N	2W	330SL 330EL		SWSW	607	1930	SIL		1950	*
1023	REETEN & HINSTEIN	2	MONTGOMERY A F	23	15N	2W	660SL 330EL		SE	611	1915	SIL		1958	
1066	HUBBARD & REETEN	2	LOWE NELLIE	23	15N	2W	330NL 330EL		NWNW	601	1990	SIL		1958	
1050	HUBBARD & REETEN	1	LOWE	23	15N	2W	330SL 330EL		NWNW	606	1983	SIL		1958	
1024	ROBINSON JACK	3	IGO M	23	15N	2W	330NL 330WL		NESW	611	1923	SIL		1958	*
945	ROBINSON JACK	2	IGO M	23	15N	2W	330SL 330EL		NW	616	1935	SIL		1958	*
955	REETEN & HINSTEIN	1	MONTGOMERY A F	23	15N	2W	330SL 330EL		SE	609	1978	SIL		1958	
1065	ROBINSON JACK	4	IGO M	23	15N	2W	330SL 330EL		NESW	614	1960	SIL	32874	1958	*
969	ROBINSON JACK	1	IGO	23	15N	2W	330NL 330WL		SENW	601	1912	DEV		1958	*
1570	ROBINSON JACK	5	IGO M	23	15N	2W	330NL 330EL		SWNW	601	1914	SIL		1959	
1341	MARBCH LOUIS	1	DUNN HAZEL	23	15N	2W	330NL 330EL		SENE	607	1914	SIL		1955	
1545	SUN OIL CO	1	SCHULES C A	23	15N	2W	330NL 330WL		NENE	614	1980	SIL		1954	*
1544	SUN OIL CO	1	RYAN HATTIE	23	15N	2W	330NL 330WL		SWNE	605	1912	SIL		1955	*
1542	MCCUMBER DON	1	LOWE	23	15N	2W	330SL 330EL		NENW	610	1915	SIL	26277	1954	
1543	SCHAEFER JAMES L	1	LOWE NELLIE	23	15N	2W	330NL 330WL			599	1920	SIL		1954	
1698	REETEN & HINSTEIN	5-A	MONTGOMERY LEVI	24	15N	2W	330SL 560WL		NESW	610	1972	SIL		1959	
1697	ROBISON H F	1	LONG-AUGUR COM	24	15N	2W	330NL 330EL		SESENW	600	1983	SIL		1959	
1801	JORDAN JAMES	3	MASTERS BRYLE	24	15N	2W	330NL 330WL		NWNW	610	1918	SIL		1959	
1814	JORDAN JAMES	7	LONG FRANK HEIRS	24	15N	2W	330SL 330WL		SENE	609	1980	SIL		1960	
1768	MANSFIELD C H	1-A	MONTGOMERY GRACE	24	15N	2W	330SL 490WL			608	1698	SIL		1960	
1691	CONSOLIDATED OIL CO	3	LONG J G	24	15N	2W	330SL 330EL		NWNE	612	1989	SIL		1959	
1657	ROBISON H F CO	2	AUGUR JESSE	24	15N	2W	330NL 330WL		SENW	609	1913	SIL		1959	
1919	REETEN & HINSTEIN	5	MONTGOMERY-ELLIS	24	15N	2W	990SL 660EL		SW	605	1920	SIL		1961	
941	REETEN & HINSTEIN	1	ELLIS ALTA	24	15N	2W	330SL 330EL		SW	604	1912	SIL		1950	
1060	JORDAN JAMES	1	MONTGOMERY CONN	24	15N	2W	330SL 330EL		NWSW	608	1988	SIL		1958	
945	ROBISON-EWART	2	CUNEL ESTATE	24	15N	2W	330NL 660EL		NENWNW	615	1933	SIL		1955	
933	ROBISON H F CO	2	AUGUR	24	15N	2W	330SL 330WL		NW	611	1984	SIL		1956	
756	THE OHIO OIL CO	1	FORDEN HARMON	24	15N	2W	330NL 330EL		SESE	605	1974	SIL	25131	1954	*
757	THE OHIO OIL CO	1	LONG J G	24	15N	2W	330SL 330WL		NWNE	607	1961	SIL		1954	*
902	ROBISON H F	1	LONG FRANK	24	15N	2W	330NL 330EL		SENE	610	2537	SIL	31287	1957	*
1002	JORDAN JAMES O	4	LONG FRANK HEIRS	24	15N	2W	330SL 330WL		NESE	609	1921	SIL		1956	*
956	JORDAN JAMES O	5	LONG FRANK HEIRS	24	15N	2W	330NL 330EL		NWSE	606	1974	SIL		1958	
957	MANSFIELD C B	1	MONTGOMERY M E	24	15N	2W	330NL 330EL		SENWSE	606	1995	SIL		1956	
977	MANSFIELD C B	3	MONTGOMERY M E	24	15N	2W	660SL 330WL		SE	605	1904	SIL		1959	
927	ROBISON H F	2	LONG FRANK HEIRS	24	15N	2W	330SL 330EL		NE	600	1915	SIL	31101	1957	
1011	MANSFIELD HAROLD	1	MONTGOMERY M E	24	15N	2W	330SL 330EL		SWSW	607	1990	SIL		1958	
981	MANSFIELD C B	2	MONTGOMERY M E	24	15N	2W	330NL 330EL		SWSE	602	1982	SIL		1958	
1077	CONSOLIDATED OIL CO	2	ZELLER	24	15N	2W	330SL 330EL		NENE	612	1924	SIL		1959	*
1039	HILL PROD CO	2	FORDEN	24	15N	2W	330NL 330WL		SESE	600	1921	SIL		1958	
1014	REETEN & HINSTEIN	2	ELLIS ALTA	24	15N	2W	330SL 330WL		SESW	602	1961	SIL		1956	
926	ROBISON H F	3	LONG FRANK HEIRS	24	15N	2W	330NL 330WL		NESE	608	1996	SIL	31204	1957	
1013	REETEN & HINSTEIN	2	MONTGOMERY LEVI	24	15N	2W	330NL 330EL		SWSW	611	1981	SIL		1958	
935	REETEN & HINSTEIN	1	MONTGOMERY	24	15N	2W	330NL 330EL		SENESW	614	1943	SIL	31279	1958	
1546	ROBISON H F	1	AUGUR	24	15N	2W	330NL 330WL		NWSWNW	607	1986	SIL	24624	1958	
1640	CONSOLIDATED OIL CO	2	LONG J G	24	15N	2W	330NL 330WL		NE	614	1923	SIL	33948	1959	
1641	REETEN & HINSTEIN	3	MONTGOMERY LEVI	24	15N	2W	330SL 330WL		NESW	609	1920	SIL		1959	
1642	CONSOLIDATED OIL CO	3	ZELLER C	24	15N	2W	330NL 330WL		SWNE	611	1913	SIL		1959	
1547	ROBISON-EWART	1	CUNEL ALBERT EST	24	15N	2W	3545L 330EL		NWNW	607	1930	SIL		1954	
1591	JORDAN JAMES	2	MASTERS	24	15N	2W	330NL 660EL		NW	607	1985	SIL		1954	
1548	OHIO OIL CO	1	ZELLER C	24	15N	2W	330NL 330EL			609	1974	SIL		1954	*
1623	JORDAN JAMES	1	MASTERS BRYLE	24	15N	2W	330SL 330EL		NENW	608	1914	SIL		1959	
1634	JORDAN JAMES	6	LONG FRANK HEIRS	24	15N	2W	330SL 330EL		SWNE	610	1993	SIL		1959	
1674	KUYKENDALL J O	4	DUNN	25	15N	2W	330NL 330EL		NWSW	597	1985	SIL		1954	
1668	HENSON DRLG CO	R-3	HOUSLEY	25	15N	2W	330NL 330WL		NESWSE	598	1926	SIL		1959	
1676	HENSON DRLG CO	1-A	PETTUS SHIRLEY COM	25	15N	2W	1320SL 990WL			597	1985	SIL		1954	
1938	JORDAN JAMES	1	PETTUS MARGARET	25	15N	2W	330NL 330WL		SWSW	584	1975	SIL		1961	
2105	MANSFIELD C B	7	DAVIS	25	15N	2W	330NL 330EL		SENW	599	1923	SIL		1964	
263	MT AUBURN OIL & GAS	2	MONTGOMERY C	25	15N	2W			NWNW	606	1970	STL	968	1929	
1067	CONSOLIDATED OIL CO	3	FORDEN M	25	15N	2W	330NL 330WL		NENE	606	1925	SIL		1956	
990	KUYKENDALL J O	1	DUNN M E	25	15N	2W	330NL 330WL		SE	604	1920	SIL		1958	
1054	KUYKENDALL J O	1	HROLK-DUNN	25	15N	2W	330NL 660EL		NESW	595	1992	SIL		1958	
965	HENSON DRLG CO	1	PETTUS MARGARET	25	15N	2W	330SL 330WL		SW	586	1984	SIL		1956	
962	MANSFIELD C B	1-A	MONTGOMERY M E	25	15N	2W	330NL 330WL		NE	603	1925	SIL		1958	
1009	KUYKENDALL J O	1-A	DUNN M E	25	15N	2W	330SL 330EL		SWSWSE	605	1928	SIL		1958	
1057	HENSON DRLG CO	1	PETTUS SHIRLEY COM	25	15N	2W	330NL 1320EL		SW	595	1895	SIL		1956	
1071	CONSOLIDATED OIL CO	4	FORDEN M	25	15N	2W	330SL 330WL		NESE	596	1908	SIL	32865	1956	
963	HENSON DRLG CO	1-B	HOUSLEY HURT A	25	15N	2W	330SL 330EL			606	1918	SIL		1958	*
960	REETEN & HINSTEIN	1	MONTGOMERY DAVIS COM	25	15N	2W	330NL 660EL		NW	602	1923	STL		1956	
959	MANSFIELD C B	2	DAVIS FRANK	25	15N	2W	330NL 330WL		NENWNW	604	1920	STL		1958	
958	MANSFIELD C B	1	DAVIS FRANK	25	15N	2W	330NL 330EL		SENENW	602	1912	STL		1958	
1070	KUYKENDALL J O	2	DUNN M E	25	15N	2W	330SL 330WL		NWSE	592	1983	STL		1958	
978	MANSFIELD C H	3	DAVIS FRANK	25	15N	2W	330SL 330WL		NENW	603	1985	SIL		1958	
1067	CONSOLIDATED OIL CO	5	FORDEN M	25	15N	2W	330SL 330EL		NESE	602	1916	SIL		1956	*
1035	HENSON DRLG CO	2	PETTUS MARGARET	25	15N	2W	330NL 330WL		SW	617	1931	SIL		1959	
1981	MANSFIELD C B	6	DAVIS FRANK	25	15N	2W	330SL 330EL		NW	600	1910	STL		1959	
1958	MANSFIELD C B	5	DAVIS FRANK	25	15N	2W	330SL 330WL		SENW	596	1920	SIL		1956	
1959	KUYKENDALL J M	3	DUNN CLARENCE	25	15N	2W	330SL 330EL		NWSE	593	1987	SIL		1958	
1965	HENSON DRLG CO	2-R	HOUSLEY	25	15N	2W	330NL 660EL		SESE	603	1931	SIL		1959	
1025	CONSOLIDATED OIL CO	6	FORDEN M	25	15N	2W	330SL 330EL		NE	596	1916	SIL	31360	1959	
1675	REETEN HURT	1-R	STOWERS	26	15N	2W	330SL 330WL		NENW	609	1932	SIL		1959	
2501	HELM PETRO CO	1	BERNARD E L	26	15N	2W	330SL 330WL		NESE	605	1937	SIL		1969	
2525	HELM PETRO CO	2	BERNARD	26	15N	2W	330SL 330EL		NESW	605	1961	SIL		1969	
1573	HENSON DRLG CO	3	BERNARD JOSEPH C	26	15N	2W	890SL 990WL		SESE	607	1922	SIL		1959	
269	WAINRIGHT W A	1	BERNARD	26	15N	2W	3313L 331EL		NWSW	617	2080	SIL	10042	1943	
268	CENTRAL ILL PETRO CO	1	HOWELL	26	15N	2W	2285L 390EL		NE		2016	SIL	6189	1941	

DEV = Devonian; SIL = Silurian; ORD = Ordovician; CINC = Cincinnatian Series (U. Ord.); CHMP = Champlainian Series (M. Ord.); CAN = Canadian Series (L. Ord.); CAM = Cambrian; and PC = Precambrian.

CHRISTIAN COUNTY

County no.	Company or operator	Hole no.	Farm	Sec.	T.	R.	Spot location	Corner	Quarter of Section	Logging ref. elev., (ft)	Total depth (ft)	Age of deepest unit pen.	ISGS sample set no.	Date comp.	Geophys. logs
280	MID-ILL PETRO	4	RALPH	26	15N	2W	100NL	330WL	SWNW	606	1920	DEV	17612	1967	
798	MID-ILL PETROL CO	5	RALPH	26	15N	2W	330NL	330WL		602	1915	SIL		1953	*
979	HENSON DRLG CO	1	BERNARD JOSEPHINE C	26	15N	2W	330SL	330EL	SE	586	1905	SIL		1958	
996	MANSFIELD H L	1-A	STOWERS J	26	15N	2W	330SL	330EL	NENW	611	1919	SIL		1958	
981	REETER & HIRSTEIN	1	STOWERS	26	15N	2W	330SL	330WL	NENE	607	1928	SIL	31349	1958	
983	REETER & HIRSTEIN	2	STOWERS	26	15N	2W	330SL	330EL	NENE	605	1929	SIL		1958	
1045	HENSON DRLG CO	2	BERNARD JOSEPH C	26	15N	2W	330NL	330EL	SE	615	1931	DEV		1958	
1021	REETER & HIRSTEIN	1-H	STOWERS J	26	15N	2W	330NL	330EL	NENE	609	1928	SIL		1958	
998	REETER & HIRSTEIN	3	STOWERS J	26	15N	2W	430SL	330EL	NWNE	606	1932	SIL		1958	
999	REETER & HIRSTEIN	1-C	STOWERS JAMES	26	15N	2W	330SL	330WL	NWSWNE	606	2560	CHMP	31452	1958	
997	MANSFIELD HAROLD	1-B	STOWERS J	26	15N	2W	330NL	330WL	SENE	608	1935	SIL		1958	
1502	REETER & HIRSTEIN	4	STOWERS J	26	15N	2W	330NL	330EL	NWNE	608	1922	SIL		1959	
1658	REETER & HIRSTEIN	6	STOWERS J	26	15N	2W	760NL	330EL		610	1924	SIL		1959	
1846	CONSOLIDATED OIL CO	1	BUTCHER K	27	15N	2W	330NL	330EL	SENW	615	1925	SIL	37164	1960	
1651	CONSOLIDATED OIL CO	1	BUTCHER CLARENCE	27	15N	2W	330NL	330EL	NW	606	1900	SIL	36636	1960	
1664	CONSOLIDATED OIL CO	1-A	RALPH ALICE ETAL	27	15N	2W	330NL	330WL	NE	604	1907	SIL		1960	
1698	CONSOLIDATED OIL CO	1-B	RALPH	27	15N	2W	330NL	330WL	NENE	595	1912	SIL		1960	
2003	SCHAEFER OIL CO	1	MULBERRY	27	15N	2W	330NL	330EL	SWSE	596	1915	SIL		1963	
2220	PIONEER OIL&GAS CO	2	MULBERRY	27	15N	2W	330SL	330EL	SW	618	1924	SIL		1965	
2230	PIONEER OIL&GAS CO	3	MULBERRY	27	15N	2W	330SL	330WL	SE	606	1931	SIL		1965	
2244	PIONEER OIL&GAS CO	4	MULBERRY	27	15N	2W	330SL	330EL	NESESW	607	1927	SIL		1965	
2250	PIONEER OIL&GAS CO	6	MULBERRY	27	15N	2W	330SL	330EL	SE	615	1940	SIL		1965	
281	MID-ILL PETRO CO	1	RALPH C	27	15N	2W	990NL	330EL	NE	592	1906		8915	1963	
282	MID-ILL PETRO CO	3	RALPH	27	15N	2W	535NL	130EL	NWSENE	-	1952	SIL	20746	1965	
156	MID-ILL PETRO CO	2	RALPH	27	15N	2W	295NL	315EL	SENWNE	608	1928	SIL	16133	1963	*
963	GIBSON & SCHOLES	1	HINANS HERLE	27	15N	2W	330SL	330EL	NESW	600	1957		31361	1958	*
2138	MANSFIELD C R	1	BUTCHER C	28	15N	2W	330NL	330EL	NWNENE	602	1911	SIL	49895	1964	
1829	DECKERT MARVIN T	1	BLAIR J T	29	15N	2W	330SL	550WL	NW	593	1690	SIL	36049	1960	
759	WELAEN OIL CO	1	SAMPLE ADDIE	29	15N	2W	330NL	330WL	SESW	564	1892	SIL	24608	1954	*
2637	HOMEIER OIL ASSOC	3	NORVILLE	30	15N	2W	330NL	330EL	NW	588	1901	SIL	57676	1971	
22776	CAREY JOHN OIL	1	SPENGLER ELIZABETH	30	15N	2W	330NL	330EL	NE	599	1893			1974	
768	FREDERICK FRANK E	1	SAMPLE ROY S	30	15N	2W	330NL	1740WL		566	2005	SIL	25470	1954	*
1991	BECKMAN DWIGHT	1	ALDERSON	32	15N	2W	330SL	330EL	NESE	571	1913	SIL	42049	1962	*
2016	BECKMAN DWIGHT	2	ALDERSON	32	15N	2W	330NL	330WL	NESE	590	1980	SIL	42806	1962	*
2167	BECKMAN DWIGHT	3	ALDERSON	32	15N	2W	385NL	375EL	SE	569	2012	SIL		1963	
2193	KUYKENDALL J U	1	TRAUMBAUER	32	15N	2W	330NL	330EL	SESE	593	1983	SIL		1965	
2254	ILLINI DVLPMNT CO	3	ALDERSON	32	15N	2W	733NL	660WL	SWNE	587	3218	CAM	56447	1965	*
263	RINEHART & FRUEHAUF	1	TRAUMBAUER	32	15N	2W	791SL	550WL	SE	595	1972	SIL	19748	1949	*
1729	PETRO PROD & KIME H	1	YODER	33	15N	2W	330SL	330EL	SW	594	1941	SIL		1959	
1727	LANDIN OIL CO	2	HOUSLEY HEIRS	33	15N	2W	330SL	330EL	SWSE	596	1922	SIL		1959	
2017	MANSFIELD H L	1	HOUSELY	33	15N	2W	80NL	330EL	SESE	597	1946	DEV		1962	
2232	KUYKENDALL J U	1	PARK & HEISS	33	15N	2W	660NL	330WL	SW	600	1945	SIL		1965	
1969	REETER & HIRSTEIN	1	HOUSLEY TR EST	33	15N	2W	330NL	330EL	SE	588	1935	SIL	31933	1958	
2013	BAUGHMAN ET AL	2	DEEKEN	34	15N	2W	330NL	330EL	NWSE	624	1963	SIL		1962	
2023	MANSFIELD C R	2	ETTER	34	15N	2W	1277NL	990WL	SWNW	596	1926	SIL		1962	
1992	MANSFIELD C R	1	ETTER	34	15N	2W	1160NL	330EL	NWSW	580	1905	SIL		1962	
2011	BAUGHMAN ET AL	1-A	SPRATT	34	15N	2W	330SL	330WL	NESW	585	1911	SIL		1962	
1988	BAUGHMAN ET AL	1	SPRATT	34	15N	2W	330NL	330EL	SW	601	1924	SIL	42162	1962	
2178	BAUGHMAN & OSBORN	3	SPRATT	34	15N	2W	330NL	330WL	SESW		1920	SIL		1964	
2251	BAUGHMAN & OSBORN	1-C	DURRIS	34	15N	2W	330NL	330WL	NE	599	1943	SIL		1965	
2214	PIONEER OIL & GAS CO	1	MULBERRY	34	15N	2W	330NL	330EL	NW	605	1932	SIL		1965	
2036	REETER & HIRSTEIN	2	DURRIS	34	15N	2W	350NL	660WL	SENE	590	1933	SIL		1962	
2144	BAUGHMAN & OSBORN	1	HOOVER	34	15N	2W	330NL	990EL	SESE	634	1976	SIL		1964	
2034	BAUGHMAN & OSBORN	1	DURRIS-SPRATT COMM	34	15N	2W	330NL	330EL	SWNE	616	1949	SIL	43646	1962	
2249	PIONEER OIL & GAS CO	5	MULBERRY	34	15N	2W	330NL	330EL	NWNW	604	1941	SIL		1965	
1979	REETER ET AL	1-A	DEEKEN	34	15N	2W	330NL	990EL	SE	603	1931	SIL		1961	
1984	BAUGHMAN ET AL	1	DURRIS	34	15N	2W	530SL	330WL	SENE	605	1941	SIL		1962	
264	RINEHART & FRUEHAUF	1	ETTER E	34	15N	2W	1646SL	488WL		596	1940	SIL	19934	1949	*
1812	MANSFIELD HAROLD	1	DEEKEN T E	34	15N	2W	330NL	544EL	SE	586	1918	SIL		1958	
1606	GENTILE PAT	1	SPRATT-ZIPPERER COMM	34	15N	2W	330SL	330WL	SENW	585	1926	SIL		1959	*
1549	HELWEN VIRGIL	1	ETTER E	34	15N	2W	330NL	330EL	NWSW	578	1933	SIL	24476	1954	*
1549	JORDAN JAMES	1	ETTER E	34	15N	2W	330SL	330WL		595	1926	SIL		1959	
1776	JORDAN JAMES	3	HUBBS	35	15N	2W	330NL	330WL	SENE	596	1950	SIL		1959	
1897	MANSFIELD C R	1	YODER W	35	15N	2W	330SL	330EL	NESW	606	1955	SIL		1960	
2030	CAMABA OIL CO	2-A	HUBBS	35	15N	2W	330SL	330WL	NWNE	597	1916	SIL		1962	
1928	JORDAN JAMES	4	HUBBS ROBT	35	15N	2W	400SL	330EL	NWNE	584	1910	SIL	40867	1961	
1868	REETER & HIRSTEIN	1-A	DURRIS S A	35	15N	2W	330SL	660WL	NW	589	1922	SIL	37335	1960	
2025	CAMABA OIL CO	1-A	HUBBS	35	15N	2W	330NL	635WL	NE	604	1931	SIL		1962	*
2147	BAUGHMAN & OSBORN	2	DURRIS	35	15N	2W	330SL	380WL	NWNW	589	1940	SIL		1964	
2586	JORDAN JAMES	5	MURGRET	35	15N	2W	330SL	330WL	NENW	601	1951	SIL		1969	
761	DUNCAN&CALVERT DRLG	1	MURGRET M L	35	15N	2W	330NL	330EL	NW	604	1938	SIL		1954	*
648	MANSFIELD C R	1	MURGRET M L	35	15N	2W	660NL	330EL	SE	607	1950	SIL		1960	
1835	JORDAN JAMES D	1	MORGRET	35	15N	2W	330NL	330EL	SWNE	603	1945	SIL		1958	
1841	JORDAN JAMES	1	HUBBS	35	15N	2W	330SL	330WL	NENE	586	1935	SIL		1958	
1842	MANSFIELD HAROLD	1	DURRIS S A	35	15N	2W	330SL	330WL	NWNW	590	1938	SIL		1958	
1836	JORDAN JAMES	2	MURGRET M L	35	15N	2W	330NL	330WL	SWNE	590	1911	SIL		1958	
1843	JORDAN JAMES	1	YODER W	35	15N	2W	330NL	330EL	SW	611	1954	SIL		1958	
962	JORDAN JAMES D	1	MURGRET M L	35	15N	2W	330NL	420EL	SE	604	1954	SIL	31398	1956	
1008	JORDAN JAMES D	1	HUBBS-YOCKEY COMM	35	15N	2W	330NL	330EL		585	1981	SIL		1958	
1068	JORDAN JAMES	3	MURGRET M L	35	15N	2W	330SL	330EL	NENW	600	1933	SIL		1958	
1560	JORDAN JAMES	2	HUBBS ROBT	35	15N	2W	330NL	330WL	NENE	592	1917	SIL		1958	
1909	ARMSTRONG & SIDWELL	1	BEILSMITH	36	15N	2W	330NL	330EL	SESE	612	1946			1961	
2014	REETER & HIRSTEIN	1	MATEER	36	15N	2W	330NL	330EL	SESW	609	1982	SIL	42756	1962	
2003	MANSFIELD C R	1	KERNS	36	15N	2W	330SL	660EL	NESE	609	1958	SIL		1962	
2128	WESTERN ILL PIPELINE	1-A	YOCKEY	36	15N	2W	330SL	330WL	NENW	604	1956	SIL		1963	
2083	WESTERN ILL PIPELINE	1	YOCKEY	36	15N	2W	330NL	330EL	SWNE	615	1969	SIL		1963	
2004	WERNER OIL CO	1	MATEER W A	36	15N	2W	330NL	330EL	SWSW	600	1981	DEV		1960	
22887	FUNDERBURK E A	1	CARLS	36	15N	2W	330NL	330WL	SENE	610	1960			1975	
1888	JORDAN JAMES D	3	YOCKEY J A	36	15N	2W	330NL	500WL		604	1954	SIL	37164	1960	
271	BRIDGE FRANK A	1-A	YOCKEY	36	15N	2W	330NL	330EL	NWNW	606	2080	DEV	18775	1949	
270	PARSHALL-GRAHAM OIL	1	YOCKEY	36	15N	2W			NWNWNE	609	3085	CHMP	2339	1937	
762	CALVERT DRLG INC	1	MATEER H W ET AL	36	15N	2W	330NL	330EL	SW	606	1996	SIL	24463	1954	*
1881	JORDAN JAMES D	1	YOCKEY J A	36	15N	2W	330NL	330EL	NE	606	1928	SIL		1958	
1810	REETER & HIRSTEIN	1	MATEER H W	36	15N	2W	350NL	330WL	NESW	606	1965	SIL		1958	
1561	MURGARD & REETER CO	1	KERNS WILLARD E	36	15N	2W	330NL	330WL	NESE	612	1963	SIL		1958	
1627	JORDAN JAMES D	2	YOCKEY JAMES EST	36	15N	2W	330NL	330EL	NWNE	611	1925	SIL		1959	
1550	CALVERT DRLG INC	1	YOCKEY	36	15N	2W	330SL	330WL	NENE	600	1955	SIL	24513	1954	*
2641	MCKINNEY&FUNDERBURK	1	ALLEN	13	15N	3W	350NL	330WL	SW	545	1755	SIL		1971	
2642	COMANCHE OIL CORP	7	SWOPE	13	15N	3W	350SL	330EL	NWNE	555	1771			1971	
2568	COMANCHE OIL CORP	1	PATRICK	13	15N	3W	330SL	330EL	SW	604	1854	SIL		1970	
2596	HUTCHCO DRLG CO	1	ROGERS	13	15N	3W	330SL	330EL	NESW	615	1877	SIL	57353	1970	*
2658	FUNDERBURK E A	1	PATRICK-MOORE ET AL	13	15N	3W	350NL	990EL	SWSW	587	1808	SIL		1971	

DEV = Devonian; SIL = Silurian; ORD = Ordovician; CINC = Cincinnatian Series (U. Ord.); CHMP = Champlainian Series (M. Ord.); CAN = Canadian Series (L. Ord.); CAM = Cambrian; and PC = Precambrian.

County no.	Company or operator	Hole no.	Farm	Sec.	T.	R.	Spot location	Corner	Quarter of Section	Logging ref. elev., (ft)	Total depth (ft)	Age of deepest unit pen.	ISGS sample set no.	Date comp.	Geophys. logs
2626	COMANCHE OIL CORP	1-A	BUZZARD	13	15N	3W	330SL 330WL		SENW	571	1801			1971	
2656	COMANCHE OIL CORP	1	SWOPE-BUZZARD COMM	13	15N	3W	330NL 330WL		SWNE	559	1775	SIL		1971	
2595	COMANCHE OIL CORP	2	BUZZARD	13	15N	3W	330SL 330WL		NWSE	616	1855	SIL		1970	
2602	BENNETT I R	3	SWOPE	13	15N	3W	330SL 330EL		NESE	557	1805	SIL		1970	
2604	JORDAN JAMES D	1	PATRICK	13	15N	3W	330NL 330WL		SESW	606	1863			1970	
2571	COMANCHE OIL CORP	1	BUZZARD	13	15N	3W	330SL 660EL		SWSE	600	1845	SIL		1970	
2624	MCKINNEY&FUNDERBURK	2	ALLEN	13	15N	3W	330NL 330EL		NWSW	540	1761	SIL		1971	
2594	COMANCHE OIL CORP	6	SWOPE	13	15N	3W	330SL 330WL		SENE	554	1785	SIL	57309	1970	
2625	HUTCHCO DRLG CO	1	ROGERS COMM	13	15N	3W	330NL 330WL		NESW	601	1813	SIL		1971	*
2699	FUNDERBURK E A	1-F	ROGERS	13	15N	3W	350NL 370EL		SW	596	1837			1972	
2762	FONTAINE OIL CO	2-F	BUZZARD	13	15N	3W	330NL 330WL		SE	600	1841			1972	
2694	COMANCHE OIL CORP	8	SWOPE	13	15N	3W	330SL 330WL		NENE	560	1781	SIL		1972	
2734	FONTAINE OIL CO	3-F	BUZZARD	13	15N	3W	350SL 405WL		SENW	582	1809			1972	
22894	CENTRAL OIL	11	SWOPE	13	15N	3W	430NL 330EL		NENWNE	551	1758			1975	
2679	COMANCHE OIL CORP	3-A	BUZZARD	13	15N	3W	330NL 330EL		SENW	564	1777	SIL		1972	
2678	COMANCHE OIL CORP	2	SWOPE-BUZZARD COMM	13	15N	3W	330NL 330EL		SWNE	555	1769	SIL		1972	
2706	FUNDERBURK E A	1-F	ROGERS & ALLEN COMM	13	15N	3W	380NL 330WL		NESW	602	1815			1972	
22858	CENTRAL OIL	12	SWOPE	13	15N	3W	660SL 330EL		NE	591	1789			1974	
22849	CENTRAL OIL	10	SWOPE	13	15N	3W	660SL 330WL		NENE	553	1788			1974	
2769	FUNDERBURK E A	1	BUZZARD	13	15N	3W	330SL 330EL		SWSE	600	1857			1973	
449	FONTAINE OIL CO	1-F	BUZZARD	13	15N	3W	330SL 330EL		NW	602	1828			1972	
2577	PITON OIL CO	1-A	HARWIG HOMER	15	15N	3W	350NL 330EL		NESWNW	562	1800	SIL		1970	
2540	FRANKS PETRO EXPLOR	1	ZINN	15	15N	3W	330SL 330EL		SWSWSE	594	1790	SIL	56706	1969	*
2526	FRANKS PETRO EXPLOR	1	FISHBURN	15	15N	3W	330NL 660EL		NWSE	554	1818		56473	1969	*
2703	KOONS & FRANK PETRO	2	HUNSON	15	15N	3W	647NL 330WL		NW	545	1759			1972	
2696	KOONS & FRANK PETRO	1	HUNSON MARY E	15	15N	3W	330NL 990WL		NW	545	1759	SIL		1972	
2747	FUNDERBURK E A	1	HARWIG-B & U K R	15	15N	3W	330NL 510EL		SWSW	591	1789			1973	
2697	KOONS & FRANK PETRO	3	HUNSON	15	15N	3W	707NL 1651WL		NW	545	1746	SIL		1972	
285	THE NATION OIL CO	1	HUNSON	15	15N	3W	350NL 330WL		NW	544	1836	SIL	19927	1949	*
2705	RUECHLEN HAROLD D	1	JONES-BUTLER COMM	22	15N	3W	330NL 330EL		SWNW	550	1790			1972	
2558	JORDAN JAMES D	1	LAYMON LEEROY	23	15N	3W	330NL 330EL		SE	592	1962	SIL		1970	
2627	O'NEILL PATRICK J	2	ZINN UNIT	23	15N	3W	330NL 440WL		NW	580	2395			1971	
2599	O'NEILL PATRICK J	1	ZINN UNIT	23	15N	3W	330NL 330WL		NW	576	1828	SIL	57325	1970	
2554	BENNETT I R	1	FRANK	23	15N	3W	380NL 330EL		NWSE	555	1792	SIL	56974	1970	
1833	PARKER DRLG CO	1	THOMELL J W	23	15N	3W	330SL 330EL		SE	570	1914	SIL	31820	1958	*
2552	COMANCHE OIL CORP	1	YOUNG-MCDERMITH COMM	24	15N	3W	330NL 330EL		SWNW	592	1831	SIL		1970	
2581	KUYKENDALL JACK	1	MCDERMITH	24	15N	3W	330NL 330WL		SENE	596	1841	SIL		1970	
2582	SAFARI OIL CO&ASSOC	1	SWOPE COMM	24	15N	3W	330SL 330EL		NENE	597	1847	SIL		1970	
2573	COMANCHE OIL CORP	1	SWOPE-B & O R R COMM	24	15N	3W	330SL 330EL		NWNE	590	1832	SIL		1970	
2557	COMANCHE OIL CORP	1-A	MCDERMITH	24	15N	3W	330NL 330WL		NESW	595	1850			1970	
2566	COMANCHE OIL CORP	2	MCDERMITH	24	15N	3W	660NL 330EL		SENW	597	1830	SIL		1970	
2545	COMANCHE OIL CORP	1	MCDERMITH	24	15N	3W	330NL 330WL		SENW	636	1845	SIL	56493	1970	
2570	COMANCHE OIL CORP	3	YOUNG COMM	24	15N	3W	330SL 330EL		NENW	590	1831	SIL		1970	
2567	COMANCHE OIL CORP	3	SWOPE	24	15N	3W	330NL 330WL		SE	595	1860	SIL		1970	
2576	BENNETT I R	1	MCDERMITH COMM	24	15N	3W	330SL 330WL		NENE	591	1843	SIL		1970	
2556	BENNETT I R	2	SWOPE	24	15N	3W	350SL 330WL		NE	597	1843	SIL		1970	
2569	COMANCHE OIL CORP	3	MCDERMITH	24	15N	3W	330NL 330EL		SW	596	1842	SIL		1970	
2559	JORDAN JAMES D	1	LAYMON-MCDERMITH	24	15N	3W	330NL 330WL		SESW	591	1992			1970	
2551	COMANCHE OIL CORP	1	SWOPE	24	15N	3W	330NL 330WL		NE	592	2726		57354	1970	*
2560	COMANCHE OIL CORP	2-A	SWOPE	24	15N	3W	330NL 330WL		SWNE	596	1845	SIL		1970	
2572	COMANCHE OIL CORP	1	SWOPE-WATTS COMM	24	15N	3W	280SL 330WL		NWNE	597	1848	SIL		1970	
2550	COMANCHE OIL CORP	1	YOUNG	24	15N	3W	330NL 330WL		SWNW	580	1924	SIL		1970	
2558	COMANCHE OIL CORP	1A	YOUNG COMM	28	15N	3W	330SL 330EL		SENWNW	594	1829	SIL		1970	
2561	COMANCHE OIL CORP	2	YOUNG COMM	24	15N	3W	330SL 330WL		NENW	596	1832	SIL		1970	
22846	CENTRAL OIL CO	1-F	SWOPE	24	15N	3W	330NL 330EL		SWNE	593	1934			1974	
2636	ALADDIN OIL DVLPMNT	1	JENKINS	25	15N	3W	330NL 330EL		NWSW	595	1897	DEV	45521	1962	
2562	NURVILLE JOHN	1	NURVILLE	25	15N	3W	330NL 330EL		NWNE	580	1920	SIL	57084	1970	
2583	HOMEIER OIL ASSOC	2	NURVILLE	25	15N	3W	330SL 330WL		NENE	562	1847	SIL	57324	1970	*
286	MCGINTY J T			26	15N	3W	330SL 330EL		NESW	581	1893	DEV	20012	1950	
2405	WELLS WILBUR D	1	JOHNSON	27	15N	3W	350NL 660EL		NWSW	584	1796	SIL		1960	
764	DUBSON SCOTT S	1	CUPENBANGER HERB	27	16N	1W	330SL 330WL		NE	606	2356	DEV	24024	1953	*
2609	WHITE W CARL	1	RHYA FRANK	30	16N	1W	345SL 330EL		SWNE	575	1834	SIL	57421	1970	
1920	SWEYER DONALD V	1	ROTIRELL	31	16N	1W	330NL 330WL		SWSE	590	1873	SIL	40135	1961	
724	KELKER OIL CO	1	BRAMEL	31	16N	1W	350SL 330WL		NWNE	582	2116	SIL	24307	1954	*
1836	MANSFIELD	1	MILLIGAN	32	16N	1W	330SL 330WL		SW	594	1925	SIL	36654	1960	
1551	RICHEY A A	1	ELLIOT HARRY	32	16N	1W	330SL 330EL		NESE	604	1888	SIL	24632	1954	
725	MCCUMBER DON		RYAN DON	33	16N	1W	330SL 330EL		SWSE	587	1966	SIL	24993	1954	*
1615	THOUP R H	1	BRAMEL MINNIE	35	16N	1W	330NL 330WL		NESE	611	1881	SIL	35434	1960	*
2138	NOVAK ELMER M	1	POWELL	35	16N	1W	330NL 330WL		NW	596	1875	SIL	49457	1964	*
763	CALVERT DRLG INC	1	MCVEY CECIL	36	16N	1W	330SL 330WL		SESE	608	2032	SIL	24564	1954	*
1552	ROBISON H F	1	GOODRICH	36	16N	2W	330SL 660WL		SESW	569	1895	SIL	24868	1954	

DEV = Devonian; SIL = Silurian; ORD = Ordovician; CINC = Cincinnatian Series (U. Ord.); CHMP = Champlainian Series (M. Ord.); CAN = Canadian Series (L. Ord.); CAM = Cambrian; and PC = Precambrian.

COLES COUNTY

County no.	Company or operator	Hole no.	Farm	Sec.	T.	R.	Spot location	Corner	Quarter of Section	Logging ref. elev., (ft)	Total depth (ft)	Age of deepest unit pen.	ISGS sample set no.	Date comp.	Geophys. logs
1759	MARKS BERNARD	1	MILLER	1	11N	7E	330SL 330EL	NE	NE	777	3350	DEV	44772	1963	*
3	WHEELER R F ET AL	2	MICHAEL	2	11N	7E		SE	SE NE		3387		3357	1939	*
772	CARTER OIL CO	3	GANLEY ELIZABE	2	11N	7E	330NL 990WL				3248	DEV	13622	1945	*
22415	COVINGTON JAMES R	1-D	LITWILLER	3	11N	7E	330NL 430EL			758	3210			1974	*
1748	MARKS BERNARD	1	MORGAN CHARLES	11	11N	7E	330SL 330WL	SE	NE	739	3265		44383	1963	*
879	SCHEEF V M	3	SNAPP	14	11N	7E	330SL 990WL	NW	NW	688	3178		43669	1946	*
1744	RAPPE & WILSON	1	HIGHLAND	14	11N	7E	330SL 330WL	SE	NE NW	694	3249		44059	1963	*
1743	BRAND OIL CO	2	BRESEE	15	11N	7E	330SL 330EL	SE		670	3112			1963	*
1729	SCHAEFER OIL CO	1	BRESEE	15	11N	7E	380SL 330EL	NE		674	3190		43979	1963	*
602	MAGNOLIA PETR CO	1	RODDA M T	4	11N	9E	330NL 330WL	SE	SE	689	5389	CAN	30546	1957	*
623	GLOBE OIL COMPANY	2	COOPER W L	23	11N	9E			SESW	572	2353	DEV	32258	1958	*
1844	MARQUAND BOYD C	1	COOPER	23	11N	9E	330SL 330EL	NE	SE SW	583	3605		51759	1965	*
1654	JAY VEE DEVELOPMENT	1	MALCOLM	3	11N	10E	330NL 330WL	SE		729	2027		42426	1962	
8	STOCKYARDS OIL CO	1	BERKEY WM M	12	11N	10E		NE	SE NE	642	2400	CHMP		1916	
18	KINGWOOD OIL CO	1	TUNGERLIN	21	11N	10E	330SL 330FL			592	3542	CHMP	2499	1938	
675	DEAN CHARLES R	1	LAMB RUSSELL	19	11N	11E	330NL 330EL	SE	SE	655	1451		33611	1959	*
267	BAKER B A	1	HAGAN HELEN	1	12N	7E	330SL 330WL	SW		688	3181	DEV	17139	1945	*
249	NATIONAL CONSUMERS O	1	ARTHUR GEORGE	2	12N	7E	134ANL 2400FL			693	3195		14457	1946	*
556	DUNCAN WALTER	12	OLIVER	2	12N	7E	990SL 165WL				3136			1957	*
564	DUNCAN WALTER	9	OLIVER	2	12N	7E	2310SL 165WL	SW		686	3187		38773	1957	*
1018	NATIONAL CONSUMERS O	9	ARTHUR GEORGE	2	12N	7E			NE	696	3200		14459	1946	*
1796	ADAMS HARRY J	2	OLIVER	2	12N	7E	330SL 330WL	SE		682	3172	DEV		1944	
22431	GRACE TOM E	15-A	OLIVER	2	12N	7E	330SL 990WL		SW	693	3135	DEV	59365	1974	*
269	DEGLER AUGUSTUS F	1	DEGLER AUGUSTUS F	3	12N	7E	330SL 330FL		SESE	689	3175		15046	1946	*
1819	TEXAS CO	2	OSBURNE E B	10	12N	7E	330SL 330EL		NENE	694	3189		50167	1946	*
22417	SAFARI OIL CO	1	OSBURNE E B	10	12N	7E	330SL 330EL		NE		3241			1974	*
1032	ADAMS HARRY J	5	MERKIMER	11	12N	7E	330NL 330WL	NE		696	3172	DEV		1952	*
652	HILL PRODUCTION CO	1	HUMANN	11	12N	7E	660NL 330EL	SW		728	3254		31557	1958	*
1064	DUNLAP WALTER	7	TAYLOR GORTEN W	11	12N	7E	330NL 990EL	NW		695	3226	DEV	16319	1944	*
1060	NATIONAL CONS OIL	3	MERKIMER M B	11	12N	7E	990NL 1630EL	NE		691	3172	DEV	26361	1946	*
1065	NATIONAL CONS OIL	2	MERKIMER MARY B	11	12N	7E	990NL 330WL	NE		694	3165	DEV	14468	1946	*
1656	BAKER LILLIAN S	2	MERKIMER MARY B	11	12N	7E	330NL 990EL	SE	NE	696	3142			1946	*
68	ADAMS HARRY J	6	MERKIMER	11	12N	7E	660NL 330WL	NE		698	3148			1955	*
248	BLALECK JOE	1	COLES COUNTY LOCKER	11	12N	7E	2628L 1105EL	SE		726	3211		16125	1946	*
2155	COVINGTON JAMES R	2	GURTON TAYLOR	11	12N	7E	430SL 330EL		NW	699	3172	DEV		1972	
2133	COVINGTON JAMES R	1	TAYLOR	11	12N	7E	330NL 890EL	NW		695	3171	DEV		1970	
1851	EHRMANT & AHMANTROUT	1	IC RR UNIT	14	12N	7E	14068L 1390WL	SW		721	3257	DEV	52022	1965	*
2553	BUTTS ELTON M	1	WITTENBERG EST COMM	15	12N	7E			NE	735	3204		58206	1973	*
1153	DIRICKSON T BLAKE	1	STRONG ANNA	22	12N	7E	330SL 330EL	SE		719	3191	DEV	15529	1946	*
2406	BUTTS ELTON M	2	TINSLEY HEIRS	22	12N	7E	990SL 2260EL		NE	708	3225			1973	
2305	BUTTS ELTON M	1	TINSLEY HEIRS	22	12N	7E	990SL 180EL		NE	716	3185			1973	*
2371	BUTTS ELTON M	2	TINSLEY HEIRS	22	12N	7E	1643SL 380EL		NE	714	3200			1973	*
2348	MASK THOMAS B	1	JONES D H COM	22	12N	7E	460SL 330EL		NESE	721	3215		50767	1972	*
22434	MASK THOMAS	1-A	JONES	22	12N	7E	330SL 330EL		NESE	719	3127			1974	*
2175	BUTTS ELTON M	1	TINSLEY HEIRS	22	12N	7E	860SL 330EL	NE		707	3200	DEV		1971	
2184	MASK T B & HENSEE HE	1	FURGA ROBERT	22	12N	7E	660SL 430EL	SE		722	3175	DEV		1971	*
1171	DUNLAP WALTER	3	MACKE HENRY	23	12N	7E	330SL 330WL		SENW	712	3125		56348	1945	*
1177	DUNCAN WALTER	4	PANNEE	23	12N	7E	990NL 987WL		NW	718	3131		14961	1946	*
22421	COVINGTON JAMES R	G-1	CRAIG	23	12N	7E	660NL 330WL		SESW	722	3199			1974	*
22416	BALDRIDGE N A	1	REDMAN-CRAIG	23	12N	7E	330SL 790WL		NWSW	719	3191			1974	*
2148	BUTTS ELTON M	1	FREEMAN EST	23	12N	7E	280SL 330EL	NW	NE	717	3181	DEV		1971	*
2394	DELL CARROLL OIL PRO	12W	RUDY	23	12N	7E	890SL 990EL		SE	716	3181			1972	*
2152	BUTTS ELTON M	2	FREEMAN EST	23	12N	7E	280SL 990EL	NW	NE	712	3210	DEV		1971	
1204	PUTSCH JOHN P	1	HARGITTHER C L	26	12N	7E	330SL 330EL	NE	SE	743	3272	DEV	16330	1946	*
1078	ADAMS HARRY J	G-1	WALKER	26	12N	7E	430SL 330WL		NE	726	3212			1972	*
2327	ADAMS HARRY J	1-G	RUDY-DEGLER UNIT	26	12N	7E			NENE	726	3214		50103	1972	*
1767	SCHAEFER OIL CO	1	PINNELL	26	12N	7E	990SL 990WL	SE		744	3262	DEV		1963	*
2210	COVINGTON JAMES R	1	JEFFRIES	26	12N	7E	430NL 330WL		SENW	728	3197	DEV	57932	1971	*
2101	AHMANTROUT CHARLES	1	CARMINE	26	12N	7E	430NL 330WL		NW	719	3153	DEV		1971	*
504	DIRICKSON T BLAKE	2	BELL C W	27	12N	7E	330NL 330EL	NW		723	3222		57996	1946	*
2226	SCHAEFER OIL CO	1-A	CRAIG	27	12N	7E	1990NL 330EL	NE		722	3101	DEV		1972	*
2359	BALDRIDGE N A	1	WALLACE-HILL	27	12N	7E	380NL 330FL		NWNE	717	3134			1973	*
22518	KAUFMAN E H	1	KAUFMAN-SANDERS	34	12N	7E	330SL 332FL		SESENW	743	3243	DEV		1976	*
18	CARTER OIL CO	1	SEAMAN JAMES H	35	12N	7E	330NL 330WL	NE	SW	746	4914	CHMP	4357	1946	*
22434	ADAMS HARRY J	W1	TYNANSKELLH COMM	35	12N	7E	330NL 430WL		SWSW		4832	PC	59387	1974	*
66	ZINK EARNEST	1	BALES	3	12N	9E	330NL 330EL	SE	SE	662	2185	DEV	17663	1947	*
22429	WHITE CARL	1	REPLOGLE H	29	12N	9E	660SL 330WL		NWNE	614	3650		59364	1974	*
45	SHRIDER OIL CO		HOUGHTON	2	12N	10E		SW	NW SW	625	1835	DEV	571	1926	
342	CARLSON JOHN E	1	GOODMAN E W	19	12N	10E	330NL 330WL	NE	SE	585	2039	DEV	23679	1953	*
1636	JAY VEE DEV CORP	1	SWEENEY	22	12N	10E	330SL 330WL	NW	SE		2694	DEV	36692	1961	*
677	PARRISH & ENSMINGER	2	SHAFFER LENARD	6	12N	11E	330NL 330WL	SE		683	2162	CHMP	36366	1959	*
728	ZINK EARNEST	3	WALTON	7	12N	11E	990SL 330WL	NE		696	2260	CHMP	36353	1960	*
47	EMPIRE GAS & FUEL CO	79	MAYES SAM	5	12N	14W		NW	SW SW	794	2300	CHMP	7	1927	
1890	NEWKIRK OIL CO	1	SHAFFER LEONARD	6	12N	14W	350SL 330WL	NW	SW	690	1269	DEV		1946	*
511	GREEN CLIFFORD E	1	LINK PEARL	9	12N	14W	320NL 990EL				2586	CHMP	7272	1942	
1425	STOCKER F R	1	HITE J M	16	12N	14W	330SL 330EL	SW	NE	695	1487	DEV	20468	1951	
1614	SANDERS H C	1	DUKES	1	13N	7E	330NL 330EL	NW		635	2978	DEV	46648	1961	*
653	KUYKENDALL W & DENA	2	HERSHBERGER NOAH	3	13N	7E	990SL 990WL	NW		659	3028	DEV	32653	1958	*
2086	RAPPE THOMAS C	18	BORNTHEGER HENRY	9	13N	7E	990NL 990WL	NE	SW	651	3014	DEV		1969	*
32	CARTER OIL CO	1	CURD J E	10	13N	7E	460SL 660WL		SE	667	3226	DEV	4613	1940	*
251	CARTER OIL CO	1	DAILY - HOPPER	14	13N	7E			NW	648	3250	DEV		1946	*
465	ADAMS HARRY J	8	ANDRES DELBERT	16	13N	7E	990NL 990WL	SW	NE	654	3258	DEV	27999	1956	*
236	TAYLOR & SCHUMACHER	1	ROY J T	21	13N	7E	330NL 330EL			655	3105	DEV	26735	1956	*
34	THE TEXAS CO	1	TRACY W H	22	13N	7E	330SL 660WL	NW	SE	676	3220	DEV	3261	1939	*
285	TEY HARVEY OIL CO	1	BARGITTHER	35	13N	7E	330SL 990WL	NW		682	3193	DEV	15535	1946	*
35	KINGWOOD OIL CO	1	TIVNEN	30	13N	8E	330SL 990EL	NE	SE	692	3399	DEV		1939	
36	WABASH GAS CO	1	JAMES O	1	13N	9E		SE	NW	665	2734	CHMP		1913	
602	MISKELL J H	1	GRANT JOE	9	13N	9E	660SL 660FL	NE	SE	683	3800	CHMP	33618	1959	*
2104	UNION OIL CO CALIF	1	MOLER F	16	13N	9E	330NL 330WL	SW	SE	677	2600	STL	57037	1970	*
518	FULK	1	COCARAN	23	13N	9E	330NL 330EL	SE		685	2304	CINC	14457	1945	*
678	MISKELL J H	1	SULHEIM-PEARCE COMM	34	13N	9E	460SL 660WL	SE		667	3141	CHMP	33199	1959	*
656	ENSMINGER-PARRISH	1	DUNNIFER	3	13N	10E	330NL 330WL	SW	SE	607	1458	DEV		1958	
622	NEWELL KENNETH	1	THAYER HETTIE	4	13N	10E	330NL 330EL	SE	NW SW	670	1270		27435	1957	
1516	NEWELL KENNETH	1	DEVER	5	13N	10E	330SL 330WL	NW	NE SW	666	1354	DEV	24719	1954	
1519	OAEX OIL CO	1	LANE	24	13N	10E	330SL 330WL	SE	NE	682	1130	DEV	20879	1951	
1526	SANDERS HAROLD C	1	CHILDRESS R H	30	13N	11E	990SL 330WL	SW		695	1445	DEV	17815	1947	*
507	SANDERS HAROLD C	1-B	CHILDRESS R H	30	13N	11E	9650SL 330WL				2314	CHMP	17386	1947	*
1525	SANDERS HAROLD C	1-A	CHILDRESS R H	30	13N	11E	10250SL 330WL	SW			2130	CINC		1947	
924	NATION OIL CO	1	WILSON F M	6	13N	14W	330SL 330EL	NE	SW	663	1181	DEV	15104	1946	*
615	SCHICK MILFORD T	1	VAN TUYLE	6	13N	14W	990NL 330WL	SW		666	2775	CHMP	31394	1958	*
59	ZINK EARNEST	1	CHILDRESS	19	13N	14W	330NL 330EL			698	1195	DEV	20499	1949	
22450	C E BREHM DHLG & PR	1	LAMBERT MARGARET	28	14N	7E	460SL 660WL			670	3080		59569	1975	*

DEV = Devonian; SIL = Silurian; ORD = Ordovician; CINC = Cincinnatian Series (U. Ord.); CHMP = Champlainian Series (M. Ord.); CAN = Canadian Series (L. Ord.); CAM = Cambrian; and PC = Precambrian.

COLES COUNTY

County no.	Company or operator	Hole no.	Farm	Sec.	T.	R.	Spot location	Corner	Quarter of Section	Logging ref. elev., (ft)	Total depth (ft)	Age of deepest unit pen.	ISGS sample set no.	Date comp.	Geophys. logs
1758	RICHARDSON M H	15-0	COOMBS	23	14N	7E	330NL 330EL	SE		665	2945		44968	1963	•
22456	GRACE TOM E		COOMBS EST	23	14N	7E	1650NL 330EL		SE	659	2876			1975	•
252	SANDERS HAROLD C	1	DAILY PAUL	25	14N	7E	3780L 330EL	NW SW		656	3065	DEV	24902	1954	•
648	SANDERS HAROLD C	4	DAILY PAUL	25	14N	7E	330NL 330EL	NW SW NW		646	2930	DEV		1956	•
1752	RICHARDSON M H	4	HALL	26	14N	7E	660SL 660WL			668	2931	DEV	44628	1963	•
335	MACDONELL J & LORD H	1	BIEMER FORTAN H	26	14N	7E	330SL 330EL	NE NW		660	2946	DEV	15459	1946	•
1562	CONTINENTAL OIL CO	1	DAILY NINNO	35	14N	7E	660NL 660WL	NW SE		651	3167	DEV	9731	1943	•
94	SANDERS HAROLD C	1	HUFFMAN	19	14N	8E	330NL 1260EL	SE SE		658	3966	CHMP	25959	1955	•
486	SPENCER E E DRLG CO	1	WESCH	28	14N	9E	330NL 330WL	SE SW		685	1834	CHMP	27376	1956	•
551	SPENCER E E	1	MILLER	28	14N	9E	330SL 330WL	NE NE		675	1839	CHMP	27338	1956	•
62	TUPP W L	1	BASLER T U	26	14N	9E	330SL 330WL	SE NE		699	1859	DEV	8267	1942	
46	OAKLAND CITY WELL			13	14N18E			SE		654	1123	DEV	65		
45	LOVILLO OIL CO	1	KNIGHT	13	14N18E			NW		654	1232	DEV			
478	WHEELER JOHN E	1	PARKER	21	14N18E		330NL 330EL	NW NE		636	2315	CHMP	28211	1956	•
595	PATRIDGE RAYMOND	1	ASHMORE	24	14N18E		330NL 330EL	NW		646	1053	DEV	30489	1957	•
722	SLAUTER PROD CORP	1	TEMPLES FRANK	24	14N18E		330SL 330WL	SE		655	1040	DEV	37219	1964	
625	BURKITT SAM J	1	SNIDER RAYMOND	26	14N18E		330NL 330WL	NE		659	1045	DEV		1946	•
472	FRANKLIN SCOTT	1	WORLEY W L	28	14N18E		330SL 330WL	SE SE		652	1193	DEV	31432	1956	•
1504	ALLEN & SHERRITT	1	TAYLOR S P	33	14N18E		330SL 330WL	NE		656	1149		5219	1941	
514	NEWELL J KENNETH	1	THOMPSON W A	34	14N18E		330SL 330EL	SW NW		645	1305	DEV	24697	1954	
467	LITTLE WABASH DRLG C	1	TEMPLE LENA	36	14N18E		380NL 330EL	SE NE		661	2300	CHMP	27122	1956	•
1567	ZINK EARNEST	1	CURTIS	36	14N18E		330NL 330EL	SE SE		662	1062	SIL	21649	1951	
426	EARLY J I	1	CARROLL K C ET AL	36	14N18E		330SL 330EL	NW NE		641	980	DEV		1946	•
47	FINESS INGRAM ET AL	1	TEMPLE	36	14N18E			SW SW NE NE		614	3365		3460	1981	
427	WALKER F O	1	TEMPLES FRANK S	37	14N11E		555NL 330WL			664	2354	CHMP	15065	1947	•
1592		2	KITE	8	14N14W			SE			980	DEV			
1591	LOVILLA OIL CO	1	KITE	8	14N14W			SE			879	DEV	89		
1594	COMMUNITY WELL		RUTHERFORD	17	14N14W		280NL 280WL	SE SW			2150	CHMP	91	1928	
65	LEWIS C H	2	HACKETT	17	14N14W			NE NE		661	950	DEV		1924	
473	LITTLE WABASH OIL CO	1	DITTMORE C A COMM	19	14N14W		660L 330WL	NE SW		653	2380	CHMP	26968	1956	•
1596	SHIPMAN ROY	1	SNOUDY	21	14N14W		5273L 330WL	SE NW		654	1867	DEV	20447	1954	
1601	HARRISON ET AL		HARKINS W J	29	14N14W			SE SE SW			2226	CHMP	161		
1605	GREGORY-MECHLING	1	FULTZ E	31	14N14W		150NL 280WL	SW NE		616	1097	SIL	2158	1937	
1604	EARLY J L	1	FULTZ	31	14N14W		330NL 330WL	NE		615	1080	DEV		1951	
515	MABLE ET AL	1	OAKLAND BANK	31	14N14W		380NL 280WL	NE		616	1134	SIL	2817	1938	
1417	ZINK EARNEST	1	HANNEN	33	14N14W		330SL 990WL		NW	660	1119		50139	1972	

DE WITT COUNTY

92	WATKINS DRLG CO	1	LIPPERT H E	1	19N	1E	350NL 330WL		SW	659	2488	CHMP	21307	1951	•
468	HILL A G	1	HUNT J I & H D	1	19N	1E	330NL 330EL		SENESW	732	1823	SIL	52346	1945	•
538	HEATHMAN & RALSTON	1	FERNIL CHAS	13	19N	1E	330SL 330WL		SESENW	747	1895	SIL	56175	1969	•
72	MCELMURRAY L A	1	FLOREY JESSIE	16	19N	1E	330NL 380EL		NE	635	1790	SIL	43916	1963	
73	MCELMURRAY L A	1	CRUSAUGH ELIZABETH	17	19N	1E	330NL 330EL		SWNE	645	1790	SIL	43917	1963	
187	MEYER THEO	1	FINK	25	19N	1E	930NL 330EL			765	2003	DEV		1952	
411	MCDANIEL R H	1	RANTA	8	19N	2E	990SL 330EL		SW	644	1818	SIL	50082	1964	
121	STEVEN R J	1	DAVENPORT-JASPER	12	19N	2E	330SL 330WL		NESW	722	1628		23776	1951	•
442	HILL A G	1	NIXON WM	6	19N	3E	330NL 330WL		NESW	725	1225	SIL	52436	1965	
564	SIMMES & PARKIN	1	PENLE NORMA	8	19N	3E	330SL 660WL		NW	716	1925	SIL	44763	1963	•
172	YOUNG J S JR	1	SHINNEMAN ROY	11	19N	4E	330SL 330EL		NWNW	710	1583	SIL	22192	1951	•
472	HALE & ATKINSBURN	1	DAILY	6	20N	1E	330SL 330WL		S	713	1650	SIL	54353	1967	•
528	COVINGTON JAMES R	1	MISNER OSCAR L	8	20N	1E	330SL 990WL		NW	744	1675	SIL	56001	1960	
466	TEXACO INC	1	ALLISON ETHEL K	9	20N	1E	660SL 330EL		SE	785	1793			1964	•
28	PUTSCH JOHN P	A1	TAYLOR-MOORE	17	20N	1E	330SL 330EL		SW	725	1675	SIL	36644	1959	
46	DURR DON		DINSMORE	27	20N	2E	330NL 330EL		NWNE	744	1860	SIL	43065	1962	•
463	HILL A G	1	SWIGART CARL EST	28	20N	2E	330NL 330WL		SWNW	735	1831	SIL	52798	1960	•
576	COPPENBARGER WAYNE	1	TOOHILL PAT	4	20N	3E	330NL 330WL		\	775	1612	SIL	44091	1963	
540	UNION OIL CO OF CAL	1	WILLIAMSON A G	4	20N	3E	330SL 330EL		SE	776	1300	SIL	56869	1970	•
539	KAUFMAN E H	1	ROBISON A	13	20N	3E	330SL 990EL		SE	749	1541	CHMP	56765	1970	•
454	HILL A G	1	HESS DONALD T	16	20N	3E	330NL 330EL		SESW	754	1653		52434	1965	•
578	SUTTON R E	1	LUBBERS ART	27	20N	3E	330SL 330WL		SWNENW	726	1628	SIL		1963	•
39	UNION HILL GAS STRGE	1	SUGAROUS A	33	20N	3E	75NL 40EL		SENENW	735	1591	DEV	37229	1960	•
591	PEOPLES GAS-LT-COKE	1	LAMB J	1	20N	4E	119NL 1411WL		NW	736	4933		45941	1964	•
61	KAUFMAN E H	2	KIRK ALBION	1	20N	4E	330NL 330WL		S	720	1170	SIL	44053	1963	•
423	KAUFMAN E H	1	LAMB J	1	20N	4E	330NL 990WL		ESNW	735	1191	SIL	51571	1964	•
67	KAUFMAN E H	1	BEAZLY A	2	20N	4E	990SL 990WL		NESW	731	1192	SIL	45721	1963	•
34	UNION HILL GAS STRG	1	SEIFERT C A	7	20N	4E	475L 280EL		SWSE	761	1690	CINC	37251	1960	•
263	DURAN PAUL	1	ARRUGAST CHAS P	10	20N	4E	330NL 330WL		NESE	736	1430	DEV	19769	1949	•
585	COUNSON & READY	1	HALL HENRY	11	20N	4E	330NL 330EL		NWNW	730	1260	SIL	44778	1963	
59	KAUFMAN E H	1	RUDMAN LLOYD G	12	20N	4E	330SL 330EL		NW	697	1973	CHMP	45042	1963	•
461	HILTON KEITH H		HURLEY	12	20N	4E	990NL 330EL		NE	725	1143	SIL	53159	1966	•
43	UNION HILL GAS STRGE	1	REYNOLDS P	14	20N	4E	87NL 140EL		SENENE	735	1312	SIL		1941	•
38	UNION HILL GAS STRGE	1	DEVENTER L VAN	18	20N	5E	355L 115WL			725	1330	SIL	37250	1960	•
42	UNION HILL GAS STRGE	1	STUTZMAN MARTHA	30	20N	5E	495L 56EL		SW	715	1153	DEV	37238	1960	•
66	DAVIS C G	1	QUINTON WALTER	13	21N	1E	330NL 330WL		SWSE	720	1616	DEV		1963	•
415	KAUFMAN E H	1	CARMICHAEL	14	21N	1E	330SL 330WL		NE	701	1586	SIL	50657	1964	•
599	LUCE DON R	1	CONN-BURDAM	22	21N	1E	660NL 330EL		NWNENW	680	1660	SIL	4945A	1960	
20047	ATKINS & MOMANN	1-A	GREEN COMM	31	21N	1E	330NL 330EL		SENW	700	1622	SIL		1976	
473	SCHMITT DONALD E	1	DUNCAN ELLEN N	23	21N	2E	990NL 330WL		NE	740	1350	SIL	50170	1947	
485	WALDEN PAUL	1-A	LEGGETT	26	21N	2E	330NL 315EL		NW	739	1247		49668	1964	
426	PINNEY EARL T	1	THOMAS LEWIS	13	21N	3E	330SL 330EL		NESE	774	1330		52418	1963	•
56	MYERS THEO		BUCK	13	21N	3E	330SL 330EL		NW	774	1301	SIL	45498	1963	•
578	OGLE ELWOOD L	1	HART	14	21N	3E	660SL 527WL		SWSE	794	1265	SIL	50478	1972	
408	MCRAE OIL CORP	1	DAVIS RUBY M	15	21N	3E	990NL 330WL		NENW	800	1265	SIL	46255	1964	•
416	J RAY MCDERMOTT CO	1	DAVIS	15	21N	3E	990SL 330WL		NE	803	1211		50078	1964	•
403	HARRIS LLOYD A	1	BURNS EVA	15	21N	3E	330SL 330WL		NW	790	1212		44436	1964	•
37	UNION HILL GAS STRGE	1	DAVIS RUBY M	15	21N	3E	480L 81EL			800	1220	DEV	37241	1960	•
91	HARRIS LLOYD A	1	LEWIN W F	16	21N	3E	330SL 990EL		SE	802	1245	SIL	44068	1963	•
29	UNION HILL GAS STRGE	1	WILLIAMS P	17	21N	3E	300SL 82WL		NWNWNW	790	1293	DEV	37253	1960	•
402	HARRIS LLOYD A	5	RYAN LORA E	20	21N	3E	990SL 330EL		SE	807	1195	SIL		1964	•

DEV = Devonian; SIL = Silurian; ORD = Ordovician; CINC = Cincinnatian Series (U. Ord.); CHMP = Champlainian Series (M. Ord.); CAN = Canadian Series (L. Ord.); CAM = Cambrian; and PC = Precambrian.

DE WITT COUNTY

County no.	Company or operator	Hole no.	Farm	Sec.	T.	R.	Spot location	Corner	Quarter of Section	Logging ref. elev., (ft)	Total depth (ft)	Age of deepest unit pen.	ISGS sample set no.	Date comp.	Geophys. logs
32	UNION HILL GAS STRGE	1	TUOMILL L J	20	21N	3E	455L	60EL	SWSE	800	1125		37232	1960	•
54	PUTSCH JOHN P	1-A	BRAY	20	21N	3E	975NL	300EL	NWNE	797	1295			1963	
401	HARRIS LLOYD A	3-A	RYAN CORA E	20	21N	3E	330SL	330EL	SE	800	1137	SIL		1964	•
58	HILL PROD CO	1	TUOMILL L J	20	21N	3E	330SL	330EL	SWSE	790	1170	SIL	43436	1963	
62	HARRIS LLOYD A	3	RYAN CORA	20	21N	3E	330SL	660EL	SE	800	1142	SIL		1963	•
444	HARRIS LLOYD A.	4	RYAN CORA E	20	21N	3E	330SL	990EL	SE	797	1141	SIL		1965	•
60	HARRIS LLOYD A	2	RYAN CORA	21	21N	3E	330SL	990WL		813	1130	SIL		1963	•
433	LUTIRELL&DEPOISTER	1	KEATING	21	21N	3E	330SL	330EL	NW	809	1295	SIL		1965	•
75	HARRIS LLOYD A	1	OBRIEN COMM	21	21N	3E	330SL	330WL	SE	802	1150	SIL		1963	
63	HARRIS LLOYD A	4	RYAN CORA	21	21N	3E	330SL	660WL	SW	808	2219	CHMP	44069	1963	•
52	HARRIS LLOYD A	1	RYAN MARGARET EST	21	21N	3E	330SL	330WL	NWSW	811	1206	SIL		1962	•
50	HARRIS LLOYD A	1	RYAN JULIA HEIRS	21	21N	3E	330SL	330WL	SESW	805	1164	SIL	43611	1962	•
47	HARRIS LLOYD A	1	RYAN CORA	21	21N	3E	330SL	330WL		806	1137	SIL		1962	•
438				21	21N	3E	330SL	330EL	SW		1146	SIL			•
20625	LAMOIL INC	7	RYAN CORA	21	21N	3E	1165SL	102WL		815	2271	CHMP		1975	•
459	LUTTRELL & DEPOISTER	1	RYAN MARGARET EST	21	21N	3E	330SL	990WL	NWSW	809	1160	SIL		1966	
462	WEMNER JAMES M	1	QUAID BEULAH	22	21N	3E	990NL	990WL	NE	800	1226	SIL	50551	1964	
468	SELF E M	1	WALDEN OLIVER C	24	21N	3E	990NL	330WL	SE	754	1263	SIL	53810	1966	•
443	HILL W C	1	REEDER INEZ B	25	21N	3E	330SL	400WL	NE	740	1205	SIL	51876	1965	
421	HILL W C		JOHNSON C R	25	21N	3E	330SL	355EL	NWNW	730	1206	SIL	50285	1964	
35	UNION HILL GAS STRGE	1	REEDER J & K	26	21N	3E	14NL	60WL	SWSW	799	1255	SIL	37219	1960	•
49	REEDER CARL R	1	BAYLOR CLIFTON	27	21N	3E	371NL	1080WL	NE	797	1224	SIL		1962	
474	DORN DON	1	KILEY R K	27	21N	3E	330NL	330WL	SESW	690	1216	SIL	54789	1967	
448	HARRIS LLOYD A	15	KILEY T P	28	21N	3E	990NL	990WL	NWNW	802	1115	SIL		1965	•
459	HARRIS LLOYD A	3	BRAY W C	28	21N	3E	990NL	330WL	NESW	796	1178	SIL	43501	1965	•
45	HARRIS LLOYD A	1	KILEY T P	28	21N	3E	330NL	990WL		804	1117	SIL		1962	•
432	HARRIS LLOYD A	13	KILEY T P	28	21N	3E	330SL	330EL	SENW	797	1131	SIL		1965	•
429	HARRIS LLOYD A	10	KILEY T P	28	21N	3E	330NL	990EL	NW	804	1142	SIL		1965	•
431	HARRIS LLOYD A	12	KILEY T P	28	21N	3E	990SL	990EL	NW	803	1137	SIL		1965	•
379	HARRIS LLOYD A	1	TUOMILL JANE	28	21N	3E	990NL	990EL	NE	794	1200	SIL		1963	•
437	HARRIS LLOYD A	2	BRAY W C	28	21N	3E	330NL	330EL	SW	795	1137	SIL		1965	•
430	HARRIS LLOYD A	11	KILEY T P	28	21N	3E	990NL	330FL	NW	800	1130	SIL		1965	•
61	HARRIS LLOYD A	4	KILEY T P	28	21N	3E	330NL	330EL	NW	803	1139	SIL		1963	•
50	HARRIS LLOYD A	3	KILEY T P	28	21N	3E	990NL	990FL	NW	803	1123	SIL		1963	•
445	HARRIS LLOYD A	17	KILEY T P	28	21N	3E	330SL	990WL	SWNW	797	1113	SIL		1965	•
57	HARRIS LLOYD A	2	KILEY T P	28	21N	3E	990NL	330WL		796	1119	SIL		1963	•
441	HARRIS LLOYD A	16	KILEY T P	28	21N	3E	990SL	330WL	SWNW	796	1161	SIL		1965	•
427	PINNEY EARL T	1	TUOMILL JANE	28	21N	3E	330SL	330WL	NESE	801	1195	SIL		1965	•
63	HARRIS LLOYD A	5	KILEY T P	28	21N	3E	990SL	990WL	NW	796	1111	SIL		1963	•
447	HARRIS LLOYD A	14	KILEY T P	28	21N	3E	330NL	330WL	NWNW	803	1126	SIL		1965	•
62	HARRIS LLOYD A	9	KILEY T P	28	21N	3E	330SL	330WL	NE	798	1179	SIL	44070	1963	•
64	HARRIS LLOYD A	8	KILEY T P	28	21N	3E	990SL	330EL	NW	797	1129	SIL		1963	•
40	HARRIS LLOYD A	2	SADLER HARRY D	28	21N	3E	330NL	330WL	SW	796	1140	SIL	44057	1963	•
74	HARRIS LLOYD A	1	BRAY W C	28	21N	3E	330NL	990EL	SW	792	1130	SIL	43968	1963	•
77	HARRIS LLOYD A	6	KILEY T P	28	21N	3E	330SL	990EL	NW	794	1121	SIL		1963	•
76	HARRIS LLOYD A	7	KILEY T P	28	21N	3E	330SL	330WL	NW	796	1118	SIL		1963	•
78	HARRIS LLOYD A	1	SADLER HARRY D	28	21N	3E	330NL	330EL	NWSW	790	1127	SIL	43965	1963	•
439	HARRIS LLOYD A	5	KILEY LAURA	29	21N	3E	990NL	990EL	NE	794	1131	SIL		1965	•
446	HARRIS LLOYD A	8	KILEY LAURA	29	21N	3E	330SL	990EL	SENE	799	1123	SIL		1965	•
89	HARRIS LLOYD A	4	KILEY LAURA	29	21N	3E	990NL	330EL	NE	799	1121	SIL		1963	•
88	HARRIS LLOYD A	3	KILEY LAURA	29	21N	3E	330SL	330EL	NE	796	1116	SIL		1963	•
85	HARRIS LLOYD A	1	HOUGHMAN N J	29	21N	3E	330NL	330EL	SE	802	1143	SIL	43914	1963	•
84	HARRIS LLOYD A	2	KILEY LAURA	29	21N	3E	1650NL	330EL		802	1123	SIL		1963	•
436	HARRIS LLOYD A	6	KILEY LAURA	29	21N	3E	990SL	990EL	NE	796	1125	SIL		1965	•
440	HARRIS LLOYD A	7	KILEY LAURA	29	21N	3E	330NL	990EL	NENE	794	1130	SIL		1965	•
449	HARRIS LLOYD A	2	HOUGHMAN N J	29	21N	3E	330NL	990EL	SE	801	1210	SIL		1965	•
51	HARRIS LLOYD A	1	KILEY LAURA	29	21N	3E	330NL	330EL	NE	797	1121	SIL	43717	1962	•
48	MANSFIELD C R	1	WILSON OLIVER A	29	21N	3E	330NL	330EL	NWSE	791	1185	SIL	43604	1962	
409	LIVENGOOD M LUTHER	1	WILSON	32	21N	3E	330NL	330WL	NW	787	2347	CHMP	49839	1964	
86	ROBISON H F		STOUTENBOROUGH B U	33	21N	3E	330NL	330WL	SENE	794	1201	SIL		1963	•
451	PINNEY EARL T	1	HULSBACH ARTHUR	34	21N	3E	330SL	330WL	NWSE	801	1231	SIL	52267	1965	•
69	MCELYEA PAUL W	1	CARTER WM LEE	36	21N	3E	330SL	710WL	SW	695	1309	SIL	43724	1963	•
380	ARNOLD D L	1	STENSEL H M	13	21N	4E	330NL	330FL	NE	751	1300	SIL	44617	1963	•
21	JONES RYFORD	1	ROTLEDGE MERYLE	14	21N	4E	330SL	330WL	NWNW		1404	DEV		1957	•
450	TEXACO INC	1	ROTLEDGE B W	19	21N	4E	330SL	330EL	NE	760	1346	SIL	52296	1965	•
417	PINNEY EARL T	1	PEAVLER	19	21N	4E	330NL	330EL	NW	752	1321	SIL	50251	1964	•
412	TEXACO INC	1	JOHNSON KENNETH	20	21N	4E	330NL	330WL	SE	747	1352	SIL	50202	1964	•
31	UNION HILL GAS STRGE	1	UHLAND M F	21	21N	4E	330L	141WL	SESE	760	1389	SIL	37235	1960	•
393	PEOPLES GAS LT&COKE	1	TWENKLE J C	23	21N	4E	495L	189WL	SE	756	1837		43816	1965	•
336	STRICKLAND F L	1	PULLUM C E & FERN	25	21N	4E	330NL	330WL		744	1406	SIL	20149	1950	•
418	PEOPLES GAS LT&COKE	1	STRAWN W	28	21N	4E	1320NL	30WL	NW	754	1360	CHMP	44576	1963	
382	PEOPLES GAS LT&COKE	1	HENDELL CLINTON E	29	21N	4E	330SL	330EL	SW	755	2011		44325	1965	•
414	PEOPLES GAS LT&COKE	1	WALDEN V	29	21N	4E	480SL	1480EL	SE	755	4993		46159	1964	•
22	STENSEL LESTER R	1	SWARTZ L U	30	21N	4E	330NL	1980WL		746	2580	CHMP		1958	•
387	WINMAR OIL CO	1	BAILEY GEORGE	31	21N	4E	330SL	330WL	NWSE	761	1406	SIL	44592	1965	•
419	PEOPLES GAS LT&COKE	2	GLENN E	33	21N	4E	49NL	121EL	NW	760	1774	CHMP	43814	1963	
38	UNION HILL GAS STRGE	1	GLENN E	33	21N	4E	498L	67EL	SWSW	754	1292	SIL	37234	1960	•
394	KAUFMAN E H	1	WARREN	34	21N	4E	330NL	330WL	SE	756	1955	CHMP	46765	1964	•
455	KAUFMAN E H	2	MCKINLEY J P	34	21N	4E	330SL	330EL		757	1244		52177	1965	•
79	KAUFMAN E H	1	MCKINLEY G M	34	21N	4E	330NL	330EL	SE	752	1227	SIL	44446	1963	•
65	KAUFMAN E H	1	KIRK ALBION	35	21N	4E	330SL	330WL	NESE	752	1245	DEV	43944	1963	•
413	KAUFMAN E H	2	KELLY	35	21N	4E	330SL	330WL	NESW	753	5051	CAMB	50287	1964	•
388	KAUFMAN E H	1	KELLY MARY J	35	21N	4E	330SL	330WL	NWSE	742	1940	CHMP	45503	1963	•
392	KAUFMAN F H	1	GRADY	36	21N	4E	330NL	330EL	SESW	729	1971	CHMP	46783	1964	•
396	KAUFMAN E H	1	DURGIN-WELSH COM	36	21N	4E	330SL	990EL	SE	722	1956	CHMP	47507	1964	•
395	KAUFMAN E H	1	YORK-MOODY COMM	36	21N	4E	330SL	330WL	SENW	733	1945	CHMP	46785	1964	•
471	KAUFMAN E H	2	GRADY	36	21N	4E	330SL	330WL	NWSW	738	1190	DEV	54256	1967	•
462	UNOCAPA OIL CO	1	STENSEL BROS	21	21N	5E	330SL	660EL	SWSE	722	2222	CHMP		1966	
80	MCELYEA PAUL W	1	HOUSER	22	21N	5E	990NL	330WL	SE	722	2148	CHMP	44052	1963	•
434	MCELYEA PAUL W	1	WOODLAWN IMPROVEMENT	28	21N	5E	330NL	330WL	NENE	718	1406			1965	
466	UNOCAPA OIL CO	2	STENSEL	28	21N	5E	990NL	330EL	NWNE	719	1400	SIL		1966	
36	UNION HILL GAS STRGE	1	REEDER J E	32	21N	5E	66NL	42EL	SENESW	699	1404	SIL	37217	1960	•

DEV = Devonian; SIL = Silurian; ORD = Ordovician; CINC = Cincinnatian Series (U. Ord.); CHMP = Champlainian Series (M. Ord.); CAN = Canadian Series (L. Ord.); CAM = Cambrian; and PC = Precambrian.

County no.	Company or operator	Hole no.	Farm	Sec.	T.	R.	Spot location	Corner	Quarter of Section	Logging ref. elev., (ft)	Total depth (ft)	Age of deepest unit pen.	ISGS sample set no.	Date comp.	Geophys. logs
298	EARNEST C A	1	CUNNENS	2	14N	8E	330NL	330WL	SWNE	654	1335		27247	1956	*
518	SMITH HENRY P	1	DUTY NELLIE	8	14N	8E	990NL	990EL	NW	667	3612	CHMP	33941	1959	*
489	READON WALTER	1	ROBERTS-SCHNOCK	10	14N	8E	3303L	1072EL	NW	653	2936	DEV	31520	1956	*
294	SPENCER E E	1	MARTIN	17	14N	9E	330NL	330WL	SENE	665	1774	CHMP	27142	1956	*
746	G & H OIL CO	1	JONES GUY.	1	14N10E		330SL	330WL	NW	750	1030	DEV	20846	1950	
352	BECANER JOE DRLG	1	JIVIDEN	2	14N10E		330NL	330EL	SW	656	1100	SIL	29101	1957	*
748	MCMILLAN OIL CO	1	BRADING	10	14N10E					626	2237	CHMP		1910	
1	PURE OIL CO	1	SENTER WM	5	14N14W				SENWNE	650	856	DEV		1922	
1138	BUTTS ELTON M	D-1	YODER	12	15N 7E		330NL	915WL		655	2637		58496	1973	
585	LOWRY ROBERT G	2	JONES	23	15N 7E		990NL	330WL	NENE	664	2818	SIL	30204	1957	*
21221	BUTTS ELTON M	A-1	CLINE	24	15N 7E		330SL	330WL	SENW	666	2747	DEV	60024	1976	*
496	EARNEST C A	1	WILMETH FLORENCE	1	15N 8E		330SL	330EL	SWSW	644	199	DEV	31523	1956	
766	SIMS DRLG	1	WILMETH & BURNIS	1	15N 8E				SWSWSW	642	328	DEV	27331	1957	
638	ILL POWER CO	T-26		1	15N 8E		4377SL	8WL	NE	643	211	DEV		1960	*
495	EARNEST C B	2	WILMETH FLORENCE	1	15N 8E		330SL	330WL		640	224	DEV		1958	
632	ILL POWER CO	T-46		1	15N 8E		440NL	440EL		642	180	SIL		1962	*
631	ILL POWER CO	T-40		1	15N 8E				NWSWNE	644	225	SIL		1960	*
629	ILL POWER CO	T-27		1	15N 8E		578L	12EL		638	278	SIL		1960	*
767	DIAMOND DRILL CO		GREGG I H	2	15N 8E				SENW	657	936	SIL			
634	ILL POWER CO	T-29		2	15N 8E		4599SL	12EL		650	280	SIL		1960	*
628	ILL POWER CO	T-28		2	15N 8E				NE	645	226	SIL		1960	
635	ILL POWER CO	T-52		2	15N 8E		5736SL	95WL		649	760	SIL		1960	*
633	ILL POWER CO	T-20		2	15N 8E				SE	649	300	SIL		1960	*
958	WAGNER MARK	1	GEYE MORRIS EST	5	15N 8E		2900NL	330EL	NW	685	2530	DEV	55093	1967	
474	EARNEST C A	1	JUYNT JAMES	11	15N 8E		990NL	330EL		640	290	DEV		1958	
521	BULIN FRANK	1	BELLES	12	15N 8E		330NL	330EL	SENW	644	188	DEV		1959	
520	WATTERS CHAS	1	BURNIS	12	15N 8E		330NL	330EL	NWNW	642	196	DEV	34231	1959	*
487	RICHARDSON E V	1	CULE LUCILLE	23	15N 8E		1050NL	330EL	SE	645	1276	CHMP	31269	1956	*
516	JACKSON & WRATHER	1	WYATT HELEN H	24	15N 8E		330NL	330WL	SENW		1305	CHMP	33035	1959	*
778	BAKER E C	1	DAWSON	26	15N 8E		272NL	265EL	NWNE	642	332	DEV	3475	1959	
769	LANDON EARL	1	BARIETHER D H	26	15N 8E		990NL	330EL		640	566	DEV	18849	1948	*
991	PANHANDLE EAST PIPE	1	VAN CLEAVE	29	15N 8E		42NL	975WL		641	986	SIL		1968	*
618	MYERS THEODORE	1	MCTAGGERT	31	15N 8E		3395L	330WL	NWNE	672	2815	DEV		1957	*
772	MEISTER BROS		MCNEILL L R	6	15N 9E				SENESE	643	251	DEV	1048	1934	
637	ILL POWER CO	T-38		6	15N 9E				NW	640	200	DEV		1960	*
638	ILL POWER CO	T-43		6	15N 9E		2490NL	1890EL		643	250	DEV		1960	*
636	ILL POWER CO	T-21		6	15N 9E				NE	644	190	DEV		1960	*
349	ROBISON H P	1	JULLEY ERNEST	8	15N 9E		330SL	330EL	NENE		546	SIL	27760	1956	
100	MCCUMBER DON	1	REDDEN	9	15N 9E		330SL	330EL	NE		995	SIL	26873	1956	
240	HILGENBERG WALLACE	1	HILGENBERG	10	15N 9E		330SL	330EL	NWNW	647	1026	CHMP	27339	1956	*
358	PIONEER OIL CO	1	BALDWIN	10	15N 9E		330SL	330WL	NWNE		550	DEV	27904	1976	
6	ILL MID CONT	1	BENNETT	12	15N 9E		1590SL	1590WL		638	613		5007	1940	
249	MONTGOMERY BILL	1	WILLIAMS	14	15N 9E		3390SL	330WL	NW	634	2337	CHMP	27029	1956	*
616	MYERS TREO	1	MITCHELLET & HOPKINS	16	15N 9E		330NL	330WL	SW	637	512	DEV	41196	1961	
9	HUEGO OIL CO	1	VAN AUKEN WILLARD	20	15N10E		330NL	330EL	SWSW	636	1073	DEV	10775	1944	
517	JAY VEE DEVELOP	1	STINGER C	30	15N10E		330NL	330EL	NWNE	630	980		35108	1959	
469	MINUSBORO OIL & GAS	1	WORLEY WM L	31	15N10E		990NL	990WL		622	1216	SIL	10204	1943	
10	CASEY F J		GRINN	30	15N11E				NESESE	647	1128	SIL	64		
15	LOUILLA OIL CO	1	HOPKINS	5	15N14W					638	895	DEV			
13	BURKITT SAM J	1	BROCK ADA	7	15N14W		9890L	330EL	NE	658	860	DEV	17212	1947	
559	WELKER E G	1	LONG	9	15N14W		330NL	330WL	SWSW		803	DEV	35912	1960	
561	BULIN FRANK	1	ALBIN EMERSON	16	15N14W		330SL	330WL	NWSE	671	868	DEV		1960	*
300	UNION HILL GAS	1	CURNEY C M	33	15N14W		528L	50WL	NE	655	824	DEV	35583	1960	*
190	ULAND THEODORE G	1	GATES	1	16N 7E		330NL	330WL	NESW		2185	SIL	27561	1956	*
339	WARREN WALLACE	1	ANDERSON O A	5	16N 7E		990SL	1650WL			2417	DEV		1956	*
604	BERTRAM & COLLINS	1	EASTIN & DALLAS COM	13	16N 7E		330SL	330WL		670	3241	CHMP	53375	1960	*
607	DORR & DANNENBURG	1	RUSS MARY COM	24	16N 7E		330SL	330EL	SW	673	2310	DEV	53745	1960	*
639	PANHANDLE EASTERN	1	PHILLIPS	35	16N 7E		330SL	330EL	NWSE	675	2500	SIL	30460	1957	*
852	DORR & DANNENBERG	1	KNEBIN LLOYD	35	16N 7E		1650SL	330EL		656	2461	DEV	53452	1966	*
860				2	16N 8E						431				
837	RICHARDSON M M	1	GREEN EST COM	3	16N 8E		330NL	330WL	SW	685	1035	CHMP	53557	1966	*
836	RICHARDSON M M	1	BOYER COM	3	16N 8E		330NL	330WL		682	1066	CHMP	53562	1966	*
853	RICHARDSON M M	1	CLAPPER WM	3	16N 8E		990SL	330WL		685	1027	CHMP	53563	1966	*
855	RICHARDSON M M	2	BOYER	3	16N 8E		990SL	330WL	NW	686	1035	CHMP		1966	
861	RICHARDSON M M	9	DEBOLT	4	16N 8E		990NL	405EL	SE	682	1055	CHMP		1966	*
902	RICHARDSON M M	3	BRISTOW	4	16N 8E		330SL	990WL	NWNE	684	1038	CHMP		1966	*
903	RICHARDSON M M	10	DEBOLT	4	16N 8E		330NL	330WL	SE	675	1035	CHMP		1966	*
904	RICHARDSON M M	1	BARTHOLOW	4	16N 8E		1650SL	330EL	SW	680	1028		55564	1966	
905	RICHARDSON M M	5	DEBOLT	4	16N 8E		330SL	330EL		680	1095			1966	*
906	RICHARDSON M M	7	DEBOLT	4	16N 8E		330NL	990EL	SE	682	1040	CHMP		1966	*
908	RICHARDSON M M	4	BRISTOW	4	16N 8E		330SL	330EL	NENW	674	1037	CHMP		1966	
654	RICHARDSON M M	6	DEBOLT	4	16N 8E		330SL	1650EL		671	998	CHMP		1966	*
641	RICHARDSON M M	2	BRISTOW	4	16N 8E		330NL	990EL		686	1034	CHMP	55568	1966	*
729	ILL POWER CO	T51		4	16N 8E		1320SL	880WL	SE		301	SIL		1961	
725	ERNEST R D	4	SCHWEIGHART	4	16N 8E		330NL	330EL	SENE	680	1064	CHMP	44089	1963	*
913	RICHARDSON M M	11	DEBOLT	4	16N 8E		990SL	330WL	SWSE	677	1026	CHMP		1966	
914	RICHARDSON M M	5	BRISTOW	4	16N 8E		330SL	330EL	NW	673	1046	CHMP		1966	
915	RICHARDSON M M	2	BARTHOLOW	4	16N 8E		330SL	330EL	NW	680	1043			1966	
724	ERNEST R D	3	SCHWEIGHART	4	16N 8E		330NL	330WL	SWNE	683	1045	CHMP	44011	1963	*
719	ILL POWER CO	3	DEBOLT FRANK	4	16N 8E		858NL	1980EL	SE	674	1322	CHMP		1964	*
718	ILL POWER CO	4	DEBOLT FRANK	4	16N 8E		873NL	1035EL	SE	674	1440	CHMP		1964	*
716	ILL POWER CO	2	DEBOLT FRANK	4	16N 8E		1650SL	990WL	SE	673	1083	CHMP		1963	*
710	ERNEST R D	2	SCHWEIGHART	4	16N 8E		330SL	330EL	NE	687	1069	CHMP		1963	*
707	ERNEST R D	1	SCHWEIGHART	4	16N 8E		3650L	565WL	NE	676	1040	CHMP	43866	1962	
655	RICHARDSON M M	1	BUNDY ET AL	4	16N 8E		330NL	1630EL		676	1045	CHMP	53556	1966	*
1050	PANHANDLE EASTERN	1-4	BRISTOW	4	16N 8E		4035SL	1320EL		690	4014	CAMB	56468	1970	*
1051	PANHANDLE EASTERN	1-4	DEBOLT	4	16N 8E		2565SL	1320EL		691	4002	CAMB	57053	1970	*
1052	PANHANDLE EASTERN	2-4	DEBOLT	4	16N 8E		1320SL	2565EL		691	4022	CAMB	57054	1970	*
1053	PANHANDLE EASTERN	3-4	DEBOLT	4	16N 8E		2565SL	1580EL		689	3937	CAMB	57055	1970	*
1129	PANHANDLE EASTERN	2-4	BRISTOW	4	16N 8E		1190SL	40EL	SENW	686	4510			1972	*
1130	PANHANDLE EASTERN	3-4	BRISTOW	4	16N 8E		1190SL	40EL	NENW	691	4510			1973	*
1131	PANHANDLE EASTERN	4-4	BRISTOW	4	16N 8E		100NL	2040EL		694	4495	CAMB		1972	*
1132	PANHANDLE EASTERN	5-4	BRISTOW	4	16N 8E		100NL	1340EL		693	4505			1972	*
693	SULLIVAN & LEROUX	1	SCHWEIGHART	4	16N 8E		330SL	330WL	NE	685	1055	CHMP	42469	1962	*
652	ILL POWER CO	1	DEBOLT FRANK	4	16N 8E		840NL	2035EL	SE	677	1032	CAN	42217	1961	
653	ILL POWER CO	T514		4	16N 8E		1325SL	899WL	SE	670	800	SIL		1961	*
717	ILL POWER CO	1	BRISTOW B	4	16N 8E		40NL	770EL		686	3670	CAMB		1964	*
656	ILL POWER CO	T-65		4	16N 8E		660NL	990EL	SE	676	345	SIL		1961	*
635	ILL POWER CO	T-54		4	16N 8E		35NL	1931WL		675	280	SIL		1960	*
597	ILL POWER CO	T-52		4	16N 8E		26NL	36EL	SE	685	295	SIL		1961	*
1133	PANHANDLE EASTERN	4-4	DEBOLT	4	16N 8E		1320SL	1320EL		680	4920	CAMB	56077	1972	*
654	ILL POWER CO	T-53		4	16N 8E		3ANL	120EL		688	300	SIL		1960	*

DEV = Devonian; SIL = Silurian; ORD = Ordovician; CINC = Cincinnatian Series (U. Ord.); CHMP = Champlainian Series (M. Ord.); CAN = Canadian Series (L. Ord.); CAM = Cambrian; and PC = Precambrian.

County no.	Company or operator	Hole no.	Farm	Sec.	T.	R.	Spot location	Corner	Quarter of Section	Logging ref. elev., (ft)	Total depth (ft)	Age of deepest unit pen.	ISGS sample set no.	Date comp.	Geophys. logs
657	ILL POWER CO	T75A		4	16N	8E	45NL 1942EL			674	705			1961	*
712	ERNEST & PATTILLO	1	CRAWFORD	5	16N	8E	330SL 330FL		SWSENE	691	678	SIL	44868	1963	*
998	ILLINOIS POWER	T-58		5	16N	8E	39NL 525WL		NE	691	790	DEV		1961	*
1141	PANHANDLE EASTERN	2-,	BUNDY	9	16N	8E	100NL 130EL		NE	686	4545	CAMB		1972	*
1142	PANHANDLE EASTERN	1-9	BUNDY	9	16N	8E	100NL 1300FL			684	4517			1972	*
912	LYONS GLENN L	3	STALKER	9	16N	8E	330NL 660EL		NW	684	1105	CHMP		1966	
911	RICHARDSON M M	3	RAHN	9	16N	8E	330NL 330WL		NE	676	1030	CHMP		1966	
918	LYONS GLEN	1	BUNDY THOMAS	9	16N	8E	330NL 330WL		SE	682	1079			1966	
1135	PANHANDLE EASTERN	1-9	RAHN	9	16N	8E	100NL 2600EL			694	4540			1972	*
865	LYONS GLENN L	2	STALKER	9	16N	8E	990NL 330EL		NW	684	1085	CHMP	53554	1966	*
856	LYONS GLENN L	1	STALKER	9	16N	8E	330SL 330EL		NW	683	1099	CHMP	53561	1966	*
858	RICHARDSON M M	1	BUNDY OGDEN	9	16N	8E	330NL 330WL		NENE	672	1039	CHMP		1966	*
1134	PANHANDLE EASTERN	3-,	BUNDY	9	16N	8E	1320NL 1200EL			682	4530	CAMB		1972	*
838	RICHARDSON M M	1	BUNDY & BUNDY COM	9	16N	8E	990NL 330EL		SE	673	1036		53188	1966	
859	RICHARDSON M M	2	BUNDY OGDEN	9	16N	8E	330NL 990EL		SENE	669	1036			1966	*
908	RICHARDSON M M	2	RAHN	9	16N	8E	330SL 330EL		SWNE	675	1059	CHMP		1966	*
858	RICHARDSON M M	1	RAHN	9	16N	8E	990NL 330EL		NWNE	667	1004	CHMP		1966	
842	MEISTER BROTHERS		BUNDY JOHN	9	16N	8E			SWNENE		140	DEV			
659	ILLINOIS POWER	T-66		9	16N	8E	43NL 1364EL			676	208			1961	
658	ILLINOIS POWER	T-55		9	16N	8E	46NL 1320WL			683	345			1961	
1089	RICHARDSON M M	4	RAHN	9	16N	8E	98L 10WL		NE	677	1093			1967	
848	RICHARDSON M M	1	HALE	10	16N	8E	330NL 330WL			680	1021		53162	1966	
833	RATLIFF OIL PROD	1	WILLIAMS & FOSTER	10	16N	8E	330NL 990EL		NWNE	691	1168		52893	1966	*
989	RICHARDSON M M	3	BUNDY LOUISE N	10	16N	8E	165NNL 390WL		SW	662	1073			1966	
981	RICHARDSON M M	2	BUNDY LOUISE N	10	16N	8E	946NL 334WL		SW	672	1074			1966	*
851	RICHARDSON M M	1	BUNDY LOUISE N	10	16N	8E	330NL 330WL		SWNW	679	1051	CHMP		1966	*
661	ILL POWER CO	T58A		10	16N	8E	213L 620WL		NW	672	760			1961	*
662	ILL POWER CO	T-68		10	16N	8E	67NL 2644WL			685	280			1961	*
668	ILL POWER CO	T-58		10	16N	8E	75L 228WL		NW	673	170			1960	*
842	RATLIFF OIL PROD	1	DAVIS	11	16N	8E	330NL 330WL		NE	694	1210	CHMP		1966	
663	ILL POWER CO	T-61		11	16N	8E	445L 37WL		NW	693	313			1961	*
98	STETZER DUDLEY J	1	HUNSACKER EST	12	16N	8E	330NL 330WL		NWNW		538	SIL	20164	1955	
928	LIVENGOOD H LUTHER	1	HUNSACKER ET AL	12	16N	8E	330NL 660WL			702	1080	CHMP	56738	1967	
795	OHIO OIL CO	1	WILLIAMS WALLACE	13	16N	8E			SWSWSW	677	1319	CHMP	284	1930	
866	MEISTER GEORGE			14	16N	8E			SESWSE		190	DEV			
664	ILL POWER CO	T-64		14	16N	8E	643L 30WL		NWNW	687	350			1961	*
857	HIRSTEIN KENNETH	1	HUNSAKER ET AL	15	16N	8E	330NL 1650WL		SW	663	1066	CHMP		1966	*
666	ILL POWER CO	T-49		15	16N	8E	37NL 1091WL			662	140			1960	*
919	MASON OIL CO	1	MASON-BUNDY	15	16N	8E	330NL 330WL			673	1080	CHMP		1967	*
665	ILL POWER CO	T-48		15	16N	8E	202NL 1240WL		SW	650	160			1960	*
1136	PANHANDLE EASTERN	1-15	HUNSAKER	15	16N	8E	68SL 1200WL			678	4540	CAMB	56078	1972	*
806	RICHARDSON M M	1	BUNDY BESS	16	16N	8E	330SL 330EL		NWNE	676	3430	CHMP	53362	1966	
667	ILL POWER CO	T-62		16	16N	8E	35NL 49EL		NW	683	273			1961	*
558	RUBISON H F	1	BRIAN	18	16N	8E	5608L 280WL		SENW	693	2164	DEV	27549	1957	
849	LYONS GLENN L	1	HACKETT	21	16N	8E	990NL 330EL		SE	661	1167		53179	1966	
668	ILL POWER CO	T-63		21	16N	8E	34NL 55WL		NENE	669	334			1961	*
832	RATLIFF OIL PROD	1	DOHYNS-KNURLOCH	22	16N	8E	330NL 1650WL			663	1050			1960	
673	ILL POWER CO	T-23		22	16N	8E	39SL 2364FL		NE	660	250			1960	*
670	ILL POWER CO	T-5		22	16N	8E	47NL 1813WL			656	145			1960	*
669	ILL POWER CO	T-4		22	16N	8E	50SL 1154WL			658	315			1960	*
671	ILL POWER CO	T-7		22	16N	8E	32NL 56EL			680	251			1959	*
21179	MEISTER DRLG		KNOBLOCH H E	22	16N	8E			NWNWNW	668	220			1989	*
672	ILL POWER CO	T-18		22	16N	8E	22SL 57EL		NE	669	241			1960	*
897	ERNEST KO OPERATING	1	VEST	23	16N	8E	350NL 330WL		SWNW	675	1187		43497	1962	
675	ILL POWER CO	T-19		23	16N	8E	374NL 9WL		NE	683	350			1960	*
674	ILL POWER CO	T-18		23	16N	8E	7NL 49WL		SWSW	667	240			1960	*
676	ILL POWER CO	T-39		23	16N	8E	8NL 1320WL		SWSW	673	270			1960	*
487	MEISTER GEO		REEVES H H	24	16N	8E			NENENW	677	505	DEV		1925	
738	ILL POWER CO	T-34		24	16N	8E	964SL 47WL		NW		250	SIL		1960	
869	MEISTER BROS		THOMPSON EVERETT	26	16N	8E			SESE	666	146	DEV			
882	ILL POWER CO	1	WALTWIP H H	26	16N	8E	1938NL 85WL			669	1744	CAM	42216	1962	*
677	ILL POWER CO	T-6		26	16N	8E	75NL 1010WL			660	220			1959	*
868	SIMS DRLG CO	8	EASTERN ILL WTR	26	16N	8E	250SL 90WL		NW		505		34876	1959	
678	ILL POWER CO	T-11		26	16N	8E	100SL 20EL		NE	672	245			1960	*
679	ILL POWER CO	T-36		26	16N	8E	37NL 73EL		NWNE	675	270			1960	*
680	ILL POWER CO	T-41		26	16N	8E	1320SL 880EL		SW	655	211			1960	*
681	ILL POWER CO	T-44		26	16N	8E	8NL 1450WL		SW	659	210			1960	*
1003	FLEMING DRLG	1	SNYDER JIM	26	16N	8E			SWSWNW		160			1964	
683	ILL POWER CO	T-44		26	16N	8E	967SL 47WL		NW	660	870			1960	*
898	MEISTER BROS		ERVIN	27	16N	8E			SWSENE	660	138	DEV			
731	ILL POWER CO	T-35		27	16N	8E	41SL 414EL		SW		390	SIL		1960	
708	PATILLO DRIS	1	BASS	27	16N	8E	530NL 2310FL			656	1119	CHMP	43796	1963	
684	ILL POWER CO	T-8		27	16N	8E	1333L 56EL		NESE	656	95	DEV		1959	*
685	ILL POWER CO	T-12		27	16N	8E	40NL 1431FL			657	225	SIL		1960	*
686	ILL POWER CO	T-15		27	16N	8E	1924SL 510FL		NW	652	265	SIL		1960	*
687	ILL POWER CO	T-37		27	16N	8E	36NL 43EL			660	280	SIL		1960	*
688	ILL POWER CO	T-45		27	16N	8E	1603NL 1320EL			656	250	SIL		1960	*
962	FLEMING DRLG CO		ROWERS CARLOS G	28	16N	8E	200SL 150EL		NESENE		345	DEV		1968	
917	BUTTS ELTON M	2	BUCK WALTER J	31	16N	8E	330NL 330WL		NENE	696	5301	CHMP	53774	1966	
1047	U S INDUSTRIAL CHEM	1	U S INDUSTRIAL CHEM	31	16N	8E			NWNW	708	5524	CAMB	56988	1970	*
21220	CABOT CORP	2	CABOT-TUSCOLA	31	16N	8E	1735SL 471EL		SWSE	785	2454	CAMB	60007	1975	*
863	BUTTS ELTON M	1	BUCK WALTER J	31	16N	8E	330SL 330WL		SWNENE	690	2430	DEV	53427	1966	*
843	CABOT CORP	1	CABOT	31	16N	8E			SWSE	694	5317	CHMP		1966	*
927	LOGUE THOMAS J	1	PFLUM	32	16N	8E	330NL 330WL		NENW	681	2524	SIL	54719	1967	
922	AMGU INC	1	SCHABLE CHMM	32	16N	8E			NWNWSW	682	2476	DEV	56549	1967	*
639	ILL POWER CO	T-29		34	16N	8E	1270NL 13EL			655	230			1960	*
58	DIAMOND DRILL CO			34	16N	8E			SENW	654	790	DEV			
798	ILL MUNICIPAL WATER	5	TUSCOLA CITY	34	16N	8E	1225SL 70FL			660	553		16572	1948	
847	SIMS DRLG CO	10	EAST ILL WATER	34	16N	8E	1820SL 1980EL				618			1962	
796	MEISTER GEORGE	3	TUSCOLA CITY	34	16N	8E			SENESE		523		1365	1930	
846	SIMS DRLG CO	9	EAST ILL WATER	34	16N	8E	1860SL 1140EL				690			1961	
797	MEISTER HENRY	4	TUSCOLA CITY	34	16N	8E	1700SL 2070EL			653	692	SIL	15518	1940	
640	ILL POWER CO	T-31		34	16N	8E	340SL 44EL		NE	649	250			1960	*
845	SIMS DRLG CO	8	EAST ILL WATER	34	16N	8E	2460SL 280EL				505			1959	
844	SIMS DRLG CO	7	EAST ILL WATER	34	16N	8E	1200SL 1100EL				570			1958	
848	SIMS DRLG CO	6	EAST ILL WATER	35	16N	8E	2060SL 550WL				460	SIL		1956	
643	ILL POWER CO	T-47		35	16N	8E	1700NL 830EL			651	190	SIL		1960	*
642	ILL POWER CO	T-42		35	16N	8E	872NL 90WL		SE	647	190	SIL		1960	*
641	ILL POWER CO	T-1		35	16N	8E	1320NL 423WL		NE	652	210			1960	*
644	ILL POWER CO	T-13		36	16N	8E	635L 645EL			655	225	SIL		1960	*
799	OHIO OIL CO	1	SHAW LEWIS	36	16N	8E	330SL 330WL			660	4151	CAMB	11355	1945	
892	MEISTER BROS			36	16N	8E			SESE	641	181				

DEV = Devonian; SIL = Silurian; ORD = Ordovician; CINC = Cincinnatian Series (U. Ord.); CHMP = Champlainian Series (M. Ord.); CAN = Canadian Series (L. Ord.); CAM = Cambrian, and PC = Precambrian.

DOUGLAS COUNTY

County no.	Company or operator	Hole no.	Farm	Sec.	T.	R.	Spot location	Corner	Quarter of Section	Logging ref. elev., (ft)	Total depth (ft)	Age of deepest unit pen.	ISGS sample set no.	Date comp.	Geophys. logs
644	ILL POWER CO	T-22		36	16N	8E	1095SL 590EL		SW	647	190			1960	•
647	ILL POWER CO	T-24		36	16N	8E	41NL 742WL			669	225			1960	•
645	ILL POWER CO	T14A		36	16N	8E	2674NL 1291WL			652	770			1960	•
894	MEISTER GEO H		DOUGLAS CO HOME	36	16N	8E			SESESE		182				
668	ILL POWER CO	T-33		36	16N	8E	176RSL 6WL			648	195			1960	•
732	ILL POWER CO	T-14		36	16N	8E	267ANL 1360EL		NE		180			1960	•
893	MEISTER GEORGE		CHOSEN HUGH	36	16N	8E			SESWSW	651	186				
808	DOUGLAS OIL & GAS	2	HAINSCOTT	1	16N	9E			SENE	641	843	SIL		1912	
830	NIEMEYER M L	1	HUZUECH	4	16N	9E	330NL	330FL	NWNW	657	528	DEV	52547	1966	
802	OHIO DRLG CO	2	VILLA GROVE	10	16N	9E			NENENE	644	627	DEV		1924	
16	DOUGLAS OIL & GAS	1	HENSON	11	16N	9E			SENESW	638	1062	SIL		1912	
508	BEATTY JOHN M	1	FULTON	14	16N	9E	842NL	380WL	SE		702	DEV	31791	1958	
297	CARLSON JOHN	1	TRAVIS	19	16N	9E	330NL	330WL		685	1424	CHMP	27362	1956	
897	SIMS DRILLING	1	STACKHOUSE FERTILIZR	19	16N	9E	1080SL	700EL			510			1964	
928	HENIGMAN WALTER	1	BIRUGE	23	16N	9E	460SL	330EL	NENW		683	DEV	34599	1959	
713	BIRUGE CLEO	1	BIRUGE	23	16N	9E	330SL	330EL	SWNW	661	1220	SIL	45226	1963	
898	MEISTER GEO		BRAUG GILBERT	27	16N	9E			NWSE	673	615	DEV	968		
376	GENTILE PAT	1	THOMAS J B	27	16N	9E	330SL	330EL	SWNE	684	791	SIL		1957	•
689	ILL POWER CO	T-17		30	16N	9E	70NL	30WL		670	370			1960	•
649	ILL POWER CO	T-9		30	16N	9E	150NL	570FL	SE	670	312			1960	•
650	ILL POWER CO	T-2		31	16N	9E	2694NL	54WL	SW	662	203			1959	•
651	ILL POWER CO	T-3		32	16N	9E	658SL	350EL	SWSW	662	436			1959	•
806	PEASE JAMES	1	RICE	33	16N	9E			SWSW	659	1697				
17	ILL MID-CONTINENT	1	BRAGG J C	33	16N	9E	330NL	330EL	NWNE	641	780	DEV	6773	1941	
57	LOUILLO OIL CO	2	GOFF-UBERUS	33	16N	9E			SW	637	576	DEV			
866	ILL MID-CONT	1	BALDWIN	33	16N	9E	1550SL 1145EL			656	638	DEV	5008	1940	
888	WRIGHT CARL C	1	BRAUG-A SHELBY	34	16N	9E	330NL 330WL		NENW		698	DEV	21649	1951	
873	LEVERION A J	1	HEATON CHAS E	34	16N	9E	330NL 330EL				754	DEV	24868	1951	
18	LLEWELLYN & PHILLIP	1	KENNEDY AKOS	34	16N	9E			NENWSW	653	527	DEV	3538	1939	
887	BRAUG OIL CO	1	BRAUG	34	16N	9E				669	606	DEV		1913	
19	LEWIS C H	1	GILLOUGHY	36	16N	9E			SWSENW	672	619	DEV			
695	LE-LIND OIL CO	2	WEST	21	16N1RE		330NL	330WL	NENE	746	1025	DEV	41966	1962	•
800	NATL ASSOC PETRO	1	ILL WESLYAN UNIV	23	16N1RE		330SL	330WL		660	1103	DEV	53372	1966	•
21	LOUILLO OIL CO	9	WAGONER	25	16N1RE				SWSWSW	644	928	DEV			
74	GALLAIIN DRLG CO		BELL & ZOLLER COAL	36	16N1RE		70NL	675FL	NESE		1044	DEV	25704	1955	
558	UNION HILL GAS	1	BUSCH A H	30	16N11E		495L	70WL		642	2709	CHMP	35923	1966	•
28			ELEC LIGHT PLANT	31	16N14W				SENE	640	1280	DEV		1912	

EDGAR COUNTY

944	MIDWSTRN GAS TRANS	7	ELBRIDGE	6	12N19W		360NL	330WL	NW	595	2017	DEV		1964	•
220	CLINE FREDERICK	1	WEBSTER	7	12N10W		330NL	330EL	SW	590	2086	DEV	19868	1950	•
237	CLINE FREDERICK B	1	MADDOCK W I	1	12N11W		330NL	330WL	NE	645	2035	DEV	19728	1949	
227	NATL ASSOC PETRO CO	1	COCKCROFT HARLAN S	1	12N11W		330NL	330WL	SW	694	2093	DEV	19727	1949	•
1018	MONSTRN GAS TRANS CO	32	ELBRIDGE	1	12N11W		700SL	480WL		658	2074	DEV		1967	•
1009	MONSTRN GAS TRANS CO	28	ELBRIDGE	1	12N11W		850NL	621WL	NW	654	2081	DEV		1967	•
964	MONSTRN GAS TRANS CO	22	ELBRIDGE	1	12N11W		580SL	475WL	NW	787	2075	DEV		1966	•
945	MONSTRN GAS TRANS CO	9	ELBRIDGE	1	12N11W		1269SL	330WL	SENW	636	2082	DEV		1964	•
251	CONTINENTAL OIL CO	1-OX	MADDOCK W I	2	12N11W		330NL	455EL	SE	679	1982	DEV		1950	•
862	MONSTRN GAS TRANS CO	1	MONSTRN-ELBRIDGE	2	12N11W		330SL	330WL	NENE	717	2157	SIL		1964	•
849	CONTINENTAL OIL CO	11	MADDOCK W I	2	12N11W		255NL	330EL	SENESE	650	3300	DEV	36163	1960	•
947	MONSTRN GAS TRANS CO	15	ELBRIDGE	2	12N11W		330NL	330EL	NWNESW	613	2060	DEV		1964	•
943	MONSTRN GAS TRANS CO	18	ELBRIDGE	2	12N11W		230NL	330EL	NWSESE	651	2074	DEV		1964	•
941	MONSTRN GAS TRANS CO	20	ELBRIDGE	2	12N11W		630NL	380EL	SENE	711	2050	DEV		1964	•
1013	MONSTRN GAS TRANS CO	31	ELBRIDGE	2	12N11W		1918SL	2250FL	SE	657	2027	DEV		1967	•
1012	MONSTRN GAS TRANS CO	29	ELBRIDGE	2	12N11W				NW	716	2131	DEV		1967	•
1011	MONSTRN GAS TRANS CO	21	ELBRIDGE	2	12N11W		5NNL	5WL	NESE	694	2048	DEV		1967	•
260	CLINE FREDERICK B	1	ARTHUR JOHN	4	12N11W		330NL	330WL	SWNW	687	2200	SIL	42566	1950	•
835	NATL ASSOC PETR CO	7	BURKEY-ARTHUR UNIT	4	12N11W		460NL	330EL	NW	684	2255	DEV	42567	1957	•
262	NATL ASSOC PET CO	8-1	MARTIN JOHN D	5	12N11W		330NL	330WL	NE	634	2054	DEV	20497	1950	•
972	MONSTRN GAS TRANS	38	NEVINS	5	12N11W		330SL	330EL	NENW	649	2034	DEV		1965	•
868	MONSTRN GAS TRANS	6	NEVINS	5	12N11W		180NL	430WL	SWNE	637	2147	DEV	41261	1961	•
971	MONSTRN GAS TRANS	29	NEVINS	5	12N11W		430SL	330EL	NWNE	642	2010	DEV		1965	•
1014	MONSTRN GAS TRANS	36	NEVINS	5	12N11W		990NL	840WL	NENE	619	2016	DEV		1967	•
973	MONSTRN GAS TRANS	31	NEVINS	5	12N11W		330SL	330EL	NW	645	2050	DEV		1965	•
1015	MONSTRN GAS TRANS CO	39	NEVINS	5	12N11W		1265NL	990WL	NW	661	2092	DEV		1967	•
1017	MONSTRN GAS TRANS CO	41	NEVINS	5	12N11W		1055SL	1235WL	NW	663	2098	DEV		1967	•
1016	MONSTRN GAS TRANS CO	40	NEVINS	5	12N11W		1050SL	330EL	SWNE	640	2040	DEV		1967	•
272	BLACK & MOORE	1	STURGELL	12	12N11W				NWNE	624	2028	DEV	3346	1939	
21311	CURLEY W A	1-A	FRAZIER BERCHIE	9	12N12W		480NL	330EL			2490	SIL	60408	1976	
213	LIVENGOOD M LUTHER	1	BABCOCK	4	12N13W		660NL	672EL	NW	795	2694	CHMP	20024	1955	•
6	PIERSON JOHN T		GILL A O	11	12N13W		330NL	330WL		800	1920	DEV	3897	1939	
11	DAVIS PAUL		REDMON ELMER L	13	12N14W				SW	727	2740	CHMP	69		
702	SKILES G E	1	FARNHAM MAURICE	18	13N10W		330NL	330WL	NE	650	2063	DEV	19471	1949	•
316	SUN OIL CO	1	GUYMON ESTELLE	28	13N10W		330SL	330WL	SW	632	2148	SIL	28954	1950	•
315	NATL ASSOC PET CO	1	SMITHSON W B	31	13N10W		330SL	330EL	SWNW	571	2030	SIL	20128	1950	•
316	EVERHART J W	1	DENNIS	3	13N11W		330NL	990WL		701	2120	SIL	20109	1951	•
317	SPICER E PAUL	1	HAASE J	5	13N11W		330SL	990EL	NE		2139	SIL	20378	1950	
663	SLMOCA J E	1	THOMPSON GRACE M	10	13N11W		330SL	355EL	NW	650	2115	DEV	27008	1956	•
21285	BUTTS ELTON M	1	SMITHSON	14	13N11W		330NL	330WL	SE		2140	SIL	68808	1975	•
594	MIRO DRLG CO	1	FARNHAM MAURICE	15	13N11W		330SL	330EL	NESW	683	2064	DEV	51868	1965	•
319	RUDY JOHN W	1	SIZEMORE L	16	13N11W		480SL	330EL	SWSE	597	2050	DEV		1949	•
320	DAYTON WARD W	1	DUCKWORTH	17	13N11W		330NL	330EL	SW	716	2180	DEV		1951	•
279	MIRO DRLG CO INC	1	RHOADS LILLIE	21	13N11W		330SL	330WL	SW	799	2169	DEV	51652	1945	•
865	MONSTRN GAS TRANS CO	3	NEVINS	32	13N11W		330SL	330EL	NENE	727	2340	DEV	40969	1941	•
892	MONSTRN GAS TRANS CO	9	NEVINS	32	13N11W		330SL	330EL	NW	636	2233	DEV	57459	1962	•
765	M A E DRLG CO	1	BEEGE	32	13N11W		330SL	330EL	SWSE	631	2021	DEV		1957	•
974	MONSTRN GAS TRANS CO	32	NEVINS	32	13N11W		330SL	330EL	SW	653	2045	DEV		1965	•
1018	MONSTRN GAS TRANS CO	36	NEVINS	32	13N11W		1395SL	80WL	SE	628	2030	DEV		1967	•
1019	MONSTRN GAS TRANS CO	37	NEVINS	32	13N11W		1050SL	990WL	SW	646	2090	DEV		1967	•
329	THE PURE OIL CO	1	RHOADS CHANEY	33	13N11W		330NL	330EL	NWSW	789	2290	DEV	57458	1952	•

DEV = Devonian; SIL = Silurian; ORD = Ordovician; CINC = Cincinnatian Series (U. Ord.); CHMP = Champlainian Series (M. Ord.); CAN = Canadian Series (L. Ord.); CAM = Cambrian; and PC = Precambrian.

County no.	Company or operator	Hole no.	Farm	Sec.	T.	R.	Spot location	Corner	Quarter of Section	Logging ref. elev., (ft)	Total depth (ft)	Age of deepest unit pen.	ISGS sample set no.	Date comp.	Geophys. logs
935	R V & W DVLPMNT CO	1	MCKIMMY	33	13N	11W	330SL 330WL		SENE	673	2115	DEV	47582	1963	
899	MUMBTHN GAS TRANS CO	12	NEVINS	33	13N	11W	2310NL 330WL		SWNE	669	2315	DEV	43359	1962	•
894	MUMBTHN GAS TRANS CO	11	NEVINS	33	13N	11W	990SL 990WL		SWSE	668	2310	DEV	43364	1962	•
538	NATL ASSOC PETR CO	1	BELLAN-JAMEU COMM	34	13N	11W	330NL 330EL		SE	684	2247	DEV	19806	1949	•
1020	MUMBTHN GAS TRANS CO	2M	ELBRIDGE	35	13N	11W	1320SL 380EL		SE	641	2060	DEV		1967	•
962	MUMBTHN GAS TRANS CO	19	ELBRIDGE	36	13N	11W	600SL 500WL		NENE	610	2046	DEV		1964	•
1021	MUMBTHN GAS TRANS CO	3	ELBRIDGE	36	13N	11W	2100SL 1925EL		SE	572	2020	DEV		1967	•
1023	MUMBTHN GAS TRANS CO	25	ELBRIDGE	36	13N	11W	1030SL 800WL		SW	645	2100	DEV		1967	•
1022	MUMBTHN GAS TRANS CO	23	ELBRIDGE	36	13N	11W	1650NL 1573WL		NW	614	2078	DEV		1967	•
25	J P MILLER ART WELL		EDGAR CO OIL & GAS	1	13N	12W			SWSENW	738	2582			1889	
26	SUN OIL CO	1	GOODWIN CORA	22	13N	12W			W2NESE		2314	DEV	2668	1938	
100	LIVENGOOD M LUTHER	3	STONEBURNER W & M	3	13N	13W	660SL 430WL		SE	695	1342	DEV	19486	1949	
374	FAULKNER L M	2	STONEBURNER R	3	13N	13W	330NL 330EL		NWNE		2997	CHMP	20197	1950	
375	LIVENGOOD M LUTHER	3	STONEBURNER ROBT	3	13N	13W	330SL 990WL		NE	689	1346	DEV		1953	
399	CARU OIL & GAS	1-D	WALLER LEONARD	4	13N	13W	7155L 318WL		SESE		1323	DEV	23821	1953	
21304	ENGLISH K S	1	GREATHOUSE ABA	22	13N	13W	990SL 330EL		SWNW	720	1402			1975	
29	MEYERS A M	1A	BRINKERHOFF	26	13N	13W			NESESE	758	1970	SIL	3468	1939	
87	MYERS A M	1	SCHNEIDER W H	29	13N	13W		NW	SWNE		1620	DEV	4159	1939	
95	PUPPAS TOM ET AL	1	MUNWOLD J O	1	13N	14W	880SL 330WL		NW	676	2285	CHMP	26368	1963	
33	RUSSELL DON D	1	WHITESIDE RUSSELL	14	13N	14W	660SL 660EL		SWNW	691	1228	DEV	8139	1942	
518	FURU WM P		COMSTUCK SADRA	27	13N	14W	660NL 660EL		NWNW	705	1324	DEV	15962	1946	•
853	R K PETRO CORP	1	MAJOR JOHN	32	14N	10W	330NL 330EL		SENE	619	1996	SIL	36442	1960	•
517	JONES-SIMPSON DRLG	1	STEELE MILA M MUSS	4	14N	11W			NW	643	2202	SIL		1949	•
41	FISHER & FIELDS		ADAMS ALVA	15	14N	11W			NENENE	698	2146	DEV	3119	1938	•
525	SPICER & PAUL	1	MYERS HUGAR	25	14N	11W	990SL 990WL			685	2041	DEV	19550	1949	
841	LIVENGOOD M LUTHER		MINALE TOM	31	14N	11W	330NL 330EL		NWNE	680	111	STL	35374	1960	
121	BARTON JAMES M	1	ENGLUM JERRY	6	14N	12W	330NL 330WL		SWNE	672	2026	DEV	19108	1949	
847	MT CARMEL DRLG CO	1	LINK PEARL M ETAL	13	14N	12W	330SL 330EL			660	2154	STL	35851	1960	•
534	CARLSON JOHN	1	RULL WM	7	14N	13W	100NL 330EL		NWSE		824	DEV	19436	1949	•
65	HAWTHORNE M C		HAWTHORNE M C	16	14N	13W	330NL 330WL		NWSW		1085	DEV	4288	1948	
537	ZINK EARNEST	1	RULL	17	14N	13W	990SL 330WL				880	DEV	25823	1953	
206	ZINK EARNEST	8	RULL WM COMM	18	14N	13W	330SL 330EL		SE		920	DEV		1955	
548	GROPPER DRLG CORP	1-A	RULL WM	18	14N	13W	2822SL 330EL				852	DEV		1949	
539	GROPPER DRLG CO	1	RULL WM	18	14N	13W	1822SL 330EL				891	DEV	19158	1949	
538	FAULKNER L M	1	CARRINGTON ST	18	14N	13W	353NL 255EL		NW		781	DEV	26358	1954	
545	WALTER COOK ASSOC	1	MIXSON	28	14N	13W	339NL 330WL			649	937	DEV	30339	1951	
216	ZINK EARNEST	1	MIXSON	28	14N	13W	330NL 330EL		NWNW		896	DEV		1955	
42	NOE ET AL		MYERS	23	14N	13W			SWSWSW	681	2075	SIL			
693	CARLSON-HUSCHEL DRLG	1	MATTINGLY K	23	14N	13W	330SL 330EL		SWNW		2108	DEV	26446	1956	
667	CHEVALIER L L		MARTIN O M	33	14N	13W	330SL 330EL		SWSE		1280	DEV	19622	1949	
966	WAUSAU PETRO CO		SIMS	1	14N	14W	1650SL 2310EL		SE	670	1798	CHMP	51802	1964	•
969	WAUSAU PETRO CO	2	SIMS	1	14N	14W	330NL 330WL		NENW	670	678	DEV	52021	1965	
861	UNION HILL GAS STAGE	1	NURLE L M	2	14N	14W	350L 85FL		SWNE	664	721	DEV	35378	1960	•
754	JACK INGLIS OIL PROP	2	JOHNSON AMELIA	13	14N	14W	330SL 330EL		SESW	689	847	DEV		1959	•
567	BRIDGE FRANK A	1	JOHNSON	13	14N	14W	330SL 330EL		SWSE		1250	DEV	20016	1950	
668	DUNN HARRY	1	INGINWATISOBRONSON	14	14N	14W	103NL 76EL		NENWNW		920	DEV	6013	1941	
49	MYERS A M	1	STOKES F J	22	14N	14W	431NL 322WL		SE	561	1365	DEV	6214	1941	
796	RAPPE THOS L	1	HIELAND W L	34	14N	14W	98L 660EL			685	1123		31558	1958	
756	ILLIANA OIL PROD	1	PARKER FRANK	3	15N	11W	2975L 591FL		SWSE		2751	ORD	27759	1956	
1200	PEOPLES GAS LTSLDRF	1	LITTLEFIELD L	11	15N	11W	463SL 85FL		SWNE	620	1876		56395	1972	•
582	JONES-SIMPSON DRLG	1	JONES WILLIS	13	15N	11W	330SL 330EL		NWSESW	682	1868	DEV	19812	1949	•
848	MT CARMEL DRLG CO	1	BARNETT S A	23	15N	11W	330WL 330FL		SWSE	630	1983	SIL	35919	1960	•
563	THE PURE OIL CO	A-1	SULLIVAN B L	36	15N	11W	330NL 330EL		NWSE	596	1984	DEV	21382	1951	•
64	NOE ET AL		HUDUS	27	15N	13W			SE		2000		219	1953	
1050	P & M DRLG CO	1	PATCHETT MAUDE	28	15N	13W	330NL 330WL		SWNW	681	1388	SIL	55344	1968	
1047	P & M DRLG CO	1	PATCHETT T E	28	15N	13W	330NL 330EL		NWNW	683	1561	SIL		1968	
591	MENIGMAN WALTER W	1	CUDLEY J N	31	15N	13W	990NL 1170WL		NE	670	918	DEV	25177	1954	
65	LOUILLO OIL CO	3	WAGONER	2	15N	14W			SENWNW	651	896	DEV		1920	
67	OLSON OIL CO		MURHON EDGAR	12	15N	14W	330NL 1650WL		NW	655	929	DEV	8989	1942	•
596	BURNITT & FARNHAM	1	THOMAS DAN	14	15N	14W	330NL 330WL		SW		803	DEV	17622	1947	
597	CLINE F B	1	HUGHES & POWERS	15	15N	14W	660SL 330WL		SW	665	1944	CHMP	22597	1952	•
598	LEVINE SIDNEY M		HUGHES	15	15N	14W	330NL 330WL				815	DEV		1955	
668	UNION HILL GAS STAG	1	HUDSON PEARL	15	15N	14W	1045L 30EL			647	721	DEV	35379	1960	•
68	OHIO OIL CO		POWERS	15	15N	14W			SWSW	676	769	DEV			
69	OHIO OIL CO	2	POWERS LEVI R	15	15N	14W			SWSW		1917	CHMP			
1126	PEOPLES GAS-LT-COKE	1	POWERS M	15	15N	14W	3ASL 62WL		SE	673	991	SIL	58033	1971	•
865	UNION HILL GAS STAGE	1	SPITTLER DOIT LYMAN	23	15N	14W	495L 40EL		NENE	674	814	DEV	35451	1960	•
863	UNION HILL GAS STAGE	1	POWERS M L	27	15N	14W	85NL 35WL		SWNWNW	665	2520	CAN	35361	1960	•
778	BEAN DALE L	1-A	GREEN NATALLA	27	15N	14W	350SL 310WL		SESESE	660	807	DEV	31962	1957	•
1066	GWINN EDWIN		COVENTRY SOPHIA	27	15N	14W	330SL 330FL		SWSE	660	781	DEV	56328	1948	
493	BEAN DALE L	1	NATELLA-GREEN	27	15N	14W	330SL 330WL		SESESE	650	771	DEV		1957	
1175	PEOPLES GAS-LT-COKE	2	CARROLL N	35	15N	14W	531NL 3A6EL		NW	666	955	DEV	58015	1971	•
1174	PEOPLES GAS-LT-COKE	D-1	CARROLL N	35	15N	14W	491NL 3A6EL		NW	667	2050	CHMP	58013	1971	•
1180	PEOPLES GAS-LT-COKE	1	CARROLL N	35	15N	14W	485NL 424EL		NW	668	2488	DEV		1970	•
1176	PEOPLES GAS-LT-COKE	2-1	CARROLL N	35	15N	14W	571NL 387FL		NW	666	580		58014	1971	•
608	MENIGMAN WALTER W	1	CRAWFURD EVA	36	15N	14W	330NL 330EL		SE	676	804	DEV	25176	1955	
866	UNION HILL GAS STAGE	1	MERALE EUGENE M	36	15N	14W	528L 17EL		SWSW		740	DEV	353e2	1960	•
126	WRIGHT D F	1	FENWICK JESS	36	15N	14W	330NL 330WL		NE		628	DEV	18238	1948	
893	PARTLOW & COCHONOUR	1	DUNN JOHN S	31	16N	10W	330NL 330EL		NESE	633	1632	DEV	49945	1964	
601	CARTER OIL CO	1	BUSBY LYDIA	5	16N	11W	330SL 330WL		NW	687	1850	SIL	20521	1950	•
609	RUBION JAMES	1	GREENWALT	30	16N	11W	660SL 330EL		NWSW	630	1657	DEV	22214	1952	
733	BIEL L M	1	SCOTT	30	16N	11W	660SL 330WL		SESW	612	1810	DEV		1956	•
127	CHRISMAN JOINT INV	1	SCHNITKER LEETL	30	16N	11W	440NL 22WL		SE	633	1810	DEV	5351	1946	
1222	HYDROCARBON SURVEY	ST-2	DICE	4	16N	12W	10NL 1370EL		NE	718	1790		58628	1972	•
1223	HYDROCARBON SURVEY	1	SCOTT J R	15	16N	12W	2631NL 1299EL		NE	651	1790		58629	1972	•
76	CITY OF CHRISMAN		BRANT & BARISCHI	35	16N	12W			SENW	652	1286				
81			HILDRETH	4	16N	13W			SESW	714	815				
1127	PEOPLES GAS-LT-COKE	1	HINDS W M	6	16N	13W	5ANL 76WL		NW	735	1030		58032	1971	•
1197	PEOPLES GAS-LT-COKE	2	HINDS W M	6	16N	13W	4ASL 43WL		NW	726	944	DEV	57994	1971	•
992	ROMAN D MILLER	1	KAPP	12	16N	13W	990SL 330EL		NW	720	726	SIL	54243	1966	
1128	PEOPLES GAS-LT-COKE	1	PORTER L	18	16N	13W	611NL 3FL		NWNENE	676	1145		58030	1971	•
1188	PEOPLES GAS-LT-COKE	1	DEATLEY E	18	16N	13W	274SL 46EL		SE	652	1638		57999	1971	•
1129	PEOPLES GAS-LT-COKE	1	BROWN A	19	16N	13W	848L 188EL		NW	654	685	DEV	58031	1971	•
1289	PEOPLES GAS-LT-COKE	1	WITT A	19	16N	13W	10SL 36EL		SW	654	985	SIL	58029	1972	•
1288	PEOPLES GAS-LT-COKE	1	DEATLEY E L	19	16N	13W	39SL 88WL		NE	662	920	SIL	57998	1972	•
1180	PEOPLES GAS-LT-COKE	1	HILL M	30	16N	13W	389NL 52EL		NE	650	759	DEV	57996	1971	•
1177	PEOPLES GAS-LT-COKE	1	LUTH M	30	16N	13W	42SL 482WL		SW	648	752	DEV	58028	1971	•
1121	PEOPLES GAS-LT-COKE	1	RULLER L E	31	16N	13W	75NL 48FL		NE	650	750	DEV	58027	1971	•
610	PATE T J	1	HATHAWAY H C	32	16N	13W	600SL 660WL		NWSW	648	787	DEV	19677	1949	
1178	PEOPLES GAS-LT-COKE	1	BARNETT L	33	16N	13W	387NL 90WL		NENWSW	654	1524		58026	1971	•
1179	PEOPLES GAS-LT-COKE	1	MORRIS S M	1	16N	14W	523L 67EL		SW	710	865	DEV	58025	1971	•
1160	PEOPLES GAS-LT-COKE	1	KINCAID D	2	16N	14W	52NL 126EL		NE	724	1680		57992	1971	•

DEV = Devonian; SIL = Silurian; ORD = Ordovician; CINC = Cincinnatian Series (U. Ord.); CHMP = Champlainian Series (M. Ord.); CAN = Canadian Series (L. Ord.); CAM = Cambrian; and PC = Precambrian.

EDGAR COUNTY

County no.	Company or operator	Hole no.	Farm	Sec.	T.	R.	Spot location	Corner	Quarter of Section	Logging ref. elev., (ft)	Total depth (ft)	Age of deepest unit pen.	ISGS sample set no.	Date comp.	Geophys. logs
1202	PEOPLES GAS & LIGHT	6	KINCAID D	2	16N	14W	51NL	4WL	SE	716	816	DEV	57991	1971	*
1190	PEOPLES GAS-LT-COKE	2	KINCAID D	2	16N	14W	825L	34EL	NE	716	870	DEV	57969	1971	*
1130	PEOPLES GAS-LT-COKE	2	ASH M K	2	16N	14W	215L	60WL	NWNW	713	860	DEV		1971	*
1191	PEOPLES GAS-LT-COKE	3	KINCAID D	2	16N	14W	725L	60WL	SE	705	860	DEV	57990	1971	*
1192	PEOPLES GAS-LT-COKE	1	BENSCHNEIDER G	3	16N	14W	30NL	210WL	NW	702	860	DEV	58024	1971	*
1196	PEOPLES GAS-LT-COKE	1	JOHNSON L	3	16N	14W	80NL	40EL	SESE	703	870	DEV	57995	1971	*
1151	PEOPLES GAS-LT-COKE	1	SMITH C P	10	16N	14W	120NL	60EL	SWSE	684	883	DEV	58016	1971	*
970	YOUNG CORES INC	ED-1	TAYLOR WAYNE	12	16N	14W	295L	320WL	NW	712	341			1964	
1181	PEOPLES GAS-LT-COKE	1	COHEN S	13	16N	14W	615L	89EL	SE	652	700	DEV	58023	1971	*
1132	PEOPLES GAS-LT-COKE	1	RICE G G	14	16N	14W	645L	80EL	SE	650	771	DEV	58018	1971	*
1193	PEOPLES GAS-LT-COKE	1	SMITH A T	22	16N	14W	50NL	302EL	NWNENE	653	850	DEV	57997	1971	*
1133	PEOPLES GAS-LT-COKE	2	SMITH H F	22	16N	14W	95L	49EL	SW	653	871	DEV	58017	1971	*
1213	PEOPLES GAS-LT-COKE	A-1	GRAFTON A	24	16N	14W	44NL	176EL	SE	656	582	DEV	58006	1972	*
1212	PEOPLES GAS-LT-COKE	4	GRAFTON A	24	16N	14W	41NL	57WL	SE	660	946	SIL	58011	1972	*
1194	PEOPLES GAS-LT-COKE	2	VANBICKLE D S	24	16N	14W	465L	182WL	NW	658	1482	CINC	58008	1971	*
634	PEOPLES GAS-LT-COKE	2	GRAFTON A	24	16N	14W	32NL	180EL	SE	650	914	SIL	58009	1971	*
1198	PEOPLES GAS-LT-COKE	1	VANBICKLE D S	24	16N	14W	465L	87WL	NW	650	850	SIL	58001	1971	*
1209	PEOPLES GAS-LT-COKE	3	GRAFTON A	24	16N	14W	44NL	215EL	SE	656	915	SIL	58010	1972	*
1182	PEOPLES GAS-LT-COKE	1	GRAFTON A	24	16N	14W	345L	75EL	SE	644	706	DEV	58005	1971	*
1210	PEOPLES GAS-LT-COKE	D-1	GRAFTON A	24	16N	14W	44NL	254EL	SE	656	3153	CAM	58007	1972	*
1134	PEOPLES GAS-LT-COKE	1	ASH M K	26	16N	14W	545L	54EL	NE	648	846	DEV	58019	1971	*
288	LIVENGOOD M LUTHER	1	STAHR EDNA	34	16N	14W	330SL	330WL	SW	0	1945	CHMP	25653	1955	*
1195	PEOPLES GAS-LT-COKE	1	MARTIN M	36	16N	14W	525L	45EL	NESESE	648	1560	CINC	58021	1971	*

FORD COUNTY

38	VICKERY DRLG CO		PX-15	5	23N	10E	60NL	420EL		780	492	DEV	41026	1964	
42	VICKERY DRLG		PX-12	17	23N	10E	500NL	60EL		793	516	DEV	40991	1960	
41	VICKERY DRLG CO		PX-13	18	23N	10E	1370NL	30WL	NW	790	594	DEV	40992	1960	
45	VICKERY DRLG CO		PX-2	22	23N	10E	1100NL	450WL		815	600	DEV	40972	1960	
178	CHEAT OIL CO	1	BOWEN HOWARD	23	23N	10E	330SL	330WL	SW	769	600	DEV	57516	1971	
111	KELLERHALS ROBERT	1	AUGLER	26	23N	10E	330SL	330WL	SENE	746	667	SIL	54603	1967	
46	VICKERY DRLG		PX-3	27	23N	10E	260SL	650WL		740	516	DEV	40982	1960	
47	VICKERY DRLG CO		PX-6	28	23N	10E	60NL	90WL		762	476	DEV	40987	1960	
48	VICKERY DRLG		PX-7	31	23N	10E	80SL	1365EL		746	527	DEV	40986	1960	
17	MILLER F J		HORKMAN	36	23N	10E	330NL	330WL		737	1449	CHMP	36209	1957	
27	MILDBRANN CO	1	HARMON D E	4	24N	7E	330NL	330WL	SWNW	778	1690	CHMP		1964	
2	BROWN NELSON & ERP	1	BIRUM ED	19	24N	7E			NESENW	621	2225	CINC	33601	1940	
1	NELSON ERP & STHOM	1	ERP J	19	24N	7E	175SL	450WL	NWSE	628	4250	CAMB	4717	1943	
12	ZINK EARNEST	1	GADE	27	25N	7E	330NL	330WL		811	685	DEV	30186	1957	
13	ZINK EARNEST	1	ISELIN	32	25N	7E	330SL	330WL		776	633	DEV	30127	1957	
14	ZINK EARNEST	1	WATSON	33	25N	7E	990NL	330EL	SE	791	625	DEV	30126	1957	

DEV = Devonian; SIL = Silurian; ORD = Ordovician; CINC = Cincinnatian Series (U. Ord.); CHMP = Champlainian Series (M. Ord.); CAN = Canadian Series (L. Ord.); CAM = Cambrian; and PC = Precambrian.

FULTON COUNTY

County no.	Company or operator	Hole no.	Farm	Sec.	T.	R.	Spot location	Corner	Quarter of Section	Logging ref. elev., (ft)	Total depth (ft)	Age of deepest unit pen.	ISGS sample set no.	Date comp.	Geophys. logs
1134	FOSTER MILBERN L	1	COOMBS	34	3N	1E	330NL 330WL		NE	645	820	CINC	36153	1960	
1252	DAVOUST R C	1	CURLESS	23	3N	2E	3300L 330WL			615	797	SIL	44965	1963	
1140	ASTORIA O & G	1	SALISBURY JOHN	24	3N	2E			SENENW	520	1023		283		
1390	DAVOUST R C CO	1	PITTMAN	29	3N	2E	330NL 400WL		NE	662	752	DEV	46108	1963	
1166	CENTRAL ILL LIGHT	HK19	ILL STATE OF	28	3N	3E	2450NL 1520WL		NW	436	494			1971	*
8	SEWELL WELL		BARTOLOMEW A	6	4N	1E	200NL 300EL			700	1302	CHMP			
1142	GRAVES G E		COX GEO	18	4N	1E			NWNW	662	996	CHMP		1902	
1146	KIBLEY GRANT		JOHNSON	29	4N	1E				695	1365				
9	WILSON W P		VERMONT MILLS	29	4N	1E	2310SL 1400WL			695	1364	CHMP			
10			CITY WELL	6	4N	2E			NWSESW	650	1324	CHMP			
1150		1	IPAVA WOOLEN MILLS	6	4N	2E	1000SL 1470WL			640	1570	CHMP		1880	
1159	LAGERS & WEBB	1	CLEER CLAUDE E	28	4N	2E			SWSWNE		1170	CHMP	7409	1942	
1160	LAYNE-WESTERN	1	DICKSON MOUNDS	1	4N	3E	5250L 400EL		SW	540	640	DEV	21643	1951	
1129	A & B OIL CO	1	CLARY DEAN	9	4N	3E	335NL 990EL		SE	454	1030	CHMP	46782	1964	
1162	LAYNE-WESTERN	1	TABLE GROVE VILL OF	32	5N	1E	3350L 250WL			700	1635	CHMP	22409	1952	
21	WEASLEY CHARLES		ZEMPLE ROBERT	12	5N	2E		NE	SW	500	620	SIL			
30	SPOON RIVER OIL	1	BROCK	24	5N	2E				500	985	CHMP			
1183				29	5N	2E		SE	SWNE	610	1088	CHMP			
1185	SPOONRIVER OIL	1	MILLER	4	5N	3E					1045		235		
1186	LEWISTOWN OIL	1	DEPLER J B	8	5N	3E	950NL 1100EL			495	2243	CAMB		1985	
47	BURTON DARRELL		MCNALLY P J	19	5N	4E	7335L 514WL				1105	CHMP		1942	
22019	N JERSEY ZINC	H-16	THOMSON	10	6N	1E			SWSESW	627	989	CINC		1968	
1376	EAGER CHARLES W	1	STRUDE	10	6N	1E	600SL 400EL		SWNW	615	750	DEV		1963	
1202	SMITH JOHN L		BRADLEY J R	17	6N	1E	3300L 330EL		SW	600	1130	CHMP	9991	1943	
1245	EAGER CHAS W	1	MURPHY	19	6N	1E	3300L 330EL			660	675	CINC	43568	1973	
50	GRIGSBY B J	1	ELSBERY	23	6N	1E	3320L 990WL			577	1400	DEV	19646	1949	
51	SCHNELL & BUTKINS		MORGAN J C	24	6N	1E			NESESW	406	669	SIL	51	1916	
1203	HANNA CLARK	2	SCHAFER J C	26	6N	1E				511	580			1916	
1247	EAGER CHAS W	1	HIGGINS	28	6N	1E	3300L 330WL		SENE	580	635	CHMP	45913	1963	
1285	HARRIS J E		HARRIS J E	31	6N	1E	2000SL 50WL			600	920	SIL			
22018	NEW JERSEY ZINC		HILL ELBA	34	6N	2E			NWNWSW		923	CINC			
1286	NEELY CLIFF	4	CUBA VILLAGE OF	17	6N	3E			SWSWSE	680	1380	CHMP	22868	1953	
1205	GRAY WELL DRLG		CUBA CITY OF	17	6N	3E			SESW	677	1768	CHMP		1913	
1611	LICHTENBERGER R W	1	GIRARD	35	6N	3E	330NL 330WL		SWNW	510	752	SIL	36724	1960	
502			HARRISON F W	29	6N	4E	800NL 240EL		SW	625	1395	CHMP			
1518	SPIKER JAS M	1	SPIKER JAS M	3	7N	1E	260NL 532EL				721	SIL	3858	1939	
1525	KETCHERSIDE & FISHER	1	FREDERICK KELLY	10	7N	1E	175NL 100EL			600	590	DEV		1939	
1526	LEE TWP OIL	1	FREDRICK R	10	7N	1E	150NNL 74EL			630	815	CINC	5742	1940	
1527	KETCHERSIDE & FISHER	1	QUIGLE & FREEBURG	11	7N	1E	600SL 190WL		NW	550	657	SIL		1938	
1528	LEE TWP OIL	1	WALKER ROY	11	7N	1E	1780L 232WL		SENE	620	990	CHMP	6095	1941	
1529	IND PROD & REFRS	1	BERNHARD	12	7N	1E	600SL 250WL		NWNW	615	756	DEV		1939	
534	LEE TWP OIL	1	QUIGLE E	14	7N	1E	2607NL 795WL		NE	620	1085	CHMP	5743	1941	
1540	KLUMP REX	1	WATSON	13	7N	2E	3300L 330WL		SESE		765	DEV	25262	1954	
946	SPOON RIVER OIL	1	BURKHEAD STEVE	16	7N	2E	330NL 330WL		NWSWSW	620	1097	CHMP	27717	1972	
1541	BUCHMAN JOHN W	1	BAGEN	26	7N	2E	9900L 330WL		NE	645	1063	CHMP	16182	1946	
1549	SLIMREA DRLG		TRUAX-TRAER COAL	33	7N	3E	320NL 720WL			660	1670	CAN	20227	1950	
502	MCALLISTER ROLAND		TRUAX-TRAER COAL	33	7N	3E	276NL 51WL		NENW		1736	CHMP	5626	1940	
1804	TRUAX-TRAER COAL	1	MORRIS MINE	4	7N	4E	432NL 420WL		NW		3045	CAMB	56654	1969	
674	PARLIN & ORENDORF			27	7N	4E			SESESE		1700	CHMP		1896	
675	MILLER J P	30	CANTON CITY OF	27	7N	4E			NESWSE	655	1727	CHMP			
676	GRAY W M & CO	1	CANTON CITY OF	34	7N	4E	260NL 745WL			607	1646	CHMP		1895	
678		3		34	7N	4E	200NL 700WL			607	1400	CHMP	304		
677	GRAY W M & CO	2	CANTON CITY OF	34	7N	4E	250NL 750WL			610	2643	CHMP		1907	
1553	NO COMPANY		CANTON	34	7N	4E					2332				
1378	A & B OIL CO	1	FREEMAN DELBERT	21	7N	5E	125NL 330EL		SENESE		725	SIL	47518	1964	
1123	CENTRAL ILL LIGHT	1	MILLER	24	7N	5E	719NL 226WL		SW		854	SIL		1959	*
1122	CENTRAL ILL LIGHT	1	WEBB LYLE	26	7N	5E	56NL 335EL		SE		837	SIL		1959	*
638		2	FARMINGTON CITY OF	1	8N	1E	1080L 1320EL				1700	CHMP		1917	
22017	NEW JERSEY ZINC	J-9	PARRISH M O	5	8N	1E			W2SE		810	CHMP		1968	
1377	PALMER HENRY A	1	DEMPSEY	11	8N	1E	330NL 330EL		NWNE		950	CHMP	45912	1963	
22021	NEW JERSEY ZINC	J-10	BROWN J M	13	8N	1E			SWNESWNW	656	771	CINC		1968	
1574			MERRILL G E	19	8N	1E			SWNWSE		612			1914	
1577	GRAY EWWR		AVON	19	8N	1E			SWNE	640	1170	CHMP	833	1929	
1571	GALESBURY OIL CO			26	8N	1E					1618	CHMP		1901	
22020	NEW JERSEY ZINC	H-23	WILLIAMSON L T	13	8N	2E		NW	SWNESW	637	739	CINC		1968	
703	YOUNG J S		MIDLAND ELEC COAL	2	8N	3E			NE	790	2777	CHMP	1329	1933	
1952	NORTON WM H	1	SPOON RIVER SCHL	3	8N	3E	975NL 500WL		SW	690	1530	CHMP		1973	
1602	OHIO OIL CO		GUNNETT A J	29	8N	3E	1650SL 1980EL			660	1354	CHMP		1917	
947	JENNINGS C L	1	FAIRVIEW	33	8N	3E	265NL 635EL		SE		1605	CHMP		1917	
631	THORPE WELL CO	1	M & ST L R R	6	8N	4E	1340SL 150EL			726	1601	CHMP	2056	1937	
948	VARNER WELL & PUMP	2	FARMINGTON CITY	11	8N	4E	800NL 500EL			720	1743	CHMP	27476	1956	
642	CANTON COAL CO		DRAKE S A	34	8N	4E			NENWSW	747	933	DEV			
1579	NORTON WM H		NORRIS VILL OF	34	8N	4E	1000SL 2000EL		SE	730	1702	CHMP	53472	1965	

DEV = Devonian; SIL = Silurian; ORD = Ordovician; CINC = Cincinnatian Series (U. Ord.); CHMP = Champlainian Series (M. Ord.); CAN = Canadian Series (L. Ord.); CAM = Cambrian; and PC = Precambrian.

County no.	Company or operator	Hole no.	Farm	Sec.	T.	R.	Spot location	Corner	Quarter of Section	Logging ref. elev., (ft)	Total depth (ft)	Age of deepest unit pen.	ISGS sample set no.	Date comp.	Geophys. logs
241	CALLIHAN ET AL		HALL J U	1	3N	5W	350NL 510EL		SENE	640	568			1938	
29	CITIES SERV OIL CO	1	FULEY	3	3N	5W	990NL 990WL			635	610	CINC	30257	1957	
20643	BULUS JAMES W	1	SWISEGOOD HELEN	3	3N	5W	350NL 330EL		SWSE	683	670	CINC	60767	1976	
68	DUDGE J U	1	RAMSEY	4	3N	5W	330NL 330EL		SW	674	620	DEV	54527	1966	
69	MURPHY A M	1	WHITE GEORGE M	5	3N	5W	330NL 330EL		SENE	637	610	DEV	45596	1963	
38	CITIES SERV OIL CO	1	BARTLOW	5	3N	5W	3365L 330EL			690	630	DEV	32422	1957	
130	SMITH & COYLE	A-1	JOHNSON	6	3N	5W	350SL 330EL		NESE	650	986	CHMP	16279	1966	
131	SMITH & COYLE	1	JANSSEN	7	3N	5W	330SL 330EL		NW	660	827	CHMP	17298	1967	
62	J & C COMPANY	1	BARTLOW	9	3N	5W	330SL 330WL		NWNE	682	730	CINC		1967	
51	CARROLL FRANK M	1	BARTLOW	9	3N	5W	330NL 330EL			671	643	DEV	42552	1962	
133	BARTON JAMES M	1	BLUNT LYNN	15	3N	5W	330NL 330EL			660	490	CHMP		1965	
134	SNOWDEN BROS	1	BURNEM	16	3N	5W	2080SL 280EL		SESWNE	665	965	CHMP		1914	
490	CARLSON JOHN E	1	LUCY HAROLD	16	3N	5W	330SL 330WL		NESE	669	721			1972	
136	HUPKINS DALE	1	SLAIEN KENT M	28	3N	5W	330NL 330WL		SENW	669	673	DEV	10479	1963	
72	EMERY RALPH V	1	GORDON	32	3N	5W	330NL 660EL			642	640	CINC	49681	1964	
70	WILLIAMS CHESTER	62-3	SPANGLER	1	3N	6W	385NL 189EL		SW	645	591	CINC	46573	1962	
153	SHORT & POTTLE	1	SHORT	1	3N	7W	1320SL 330WL				780	DEV		1955	
20638	NEW JERSEY ZINC CO	J-2	GEISLER A	4	3N	7W		NE	NWNESE	574	744	CHMP		1968	
156		2	MCCUNE	16	3N	7W			SESE		452	CHMP			
157	HERNDON DRLG CO	1	LAFFEY M U	17	3N	7W	330SL 330EL		SWNW	680	3025	CAMB	11030	1964	*
20631	NEW JERSEY ZINC CO	J-5	MORRIS LESTER	35	3N	7W			N2NENW	647	685	CHMP		1968	
20632	NEW JERSEY ZINC CO	M-31	WULLBRINK O G	7	3N	8W			NWNESW	657	764	CHMP		1968	
165	WALMAN OIL CO	1	MILLER D	8	3N	8W	1140SL 580WL			731	1371	CAN	1215	1932	
14	WERNER LEE O	1	PUTNAM	13	3N	9W	330NL 330WL		SWNE	670	605	CHMP	25359	1955	
171	BOTT MINOR	1	BOTT MINOR	1	4N	5W			SWSW	520	455	CINC		1914	
73	FAULKNER C M	1	GRIFFITH	1	4N	5W	330SL 330EL			545	419	DEV	50605	1964	
174	GROVES FOREST E	1	GARNETT R K	11	4N	5W	250NL 250WL		NE	580	535	DEV		1938	
175	CUDY RAWLINGS ET AL	1	ROBERT ANNA M	12	4N	5W	150SL 80EL		NWSW	537	675	CHMP	18362	1948	
498	GROVES FOREST E	1	METZGER	13	4N	5W	330NL 330EL		SE	510	413	DEV	56751	1969	
127	GROVES FOREST E	1	GROSE	13	4N	5W	384SL 535WL		SENW	595	491	CINC	56495	1966	
52	MICKEY M J	1	ALEXANDER	14	4N	5W	330SL 330WL		NW	579	518	CINC	43012	1962	
20542	CARLSON JOHN E	1	SMELCR KENNETH	16	4N	5W	330SL 330EL		SESWSE	555	510			1974	
178	CARTHAGE O & G CO	1	TALBOT	19	4N	5W				534	558	DEV			
179	GROVES & COOK	1	TALBOT S M	19	4N	5W	200NL 200WL		SW	535	530	DEV		1939	
180			MACKEY JOHN	16	4N	5W			SESESE	530	556	DEV			
181	HUPKINS DALE	1	ALESHIRE EDGAR	18	4N	5W	330NL 330WL		NE	613	925	CHMP	18937	1964	
83	J C COMPANY	1	RAMPLEY	19	4N	5W	330SL 330WL		SENE	744	666	SIL		1967	
182	CARTHAGE O & G CO	1	HAUCK J	21	4N	5W			SE	544	505			1914	
25	STRIBLING W C	1	HOWE	22	4N	5W	470NL 492WL		NE		519	CHMP	27108	1956	
32	ALESHIRE & GROVES	1	ALESHIRE HEIRS	24	4N	5W	330NL 330EL		SE	562	371	DEV	31009	1950	
34	ALESHIRE & GROVES	3	ALESHIRE HEIRS	24	4N	5W	210SL 5EL		NWNESE	565	395	DEV		1958	
33	ALESHIRE & GROVES	2	ALESHIRE HEIRS	24	4N	5W	705NL 330EL		SE	562	377	DEV		1958	
16	HULTZ DON R	1	ROBERTS	24	4N	5W	3543L 387EL		NW		615	CHMP	27891	1956	
193	ILL OIL DEV CO	2	ROBERTS JOSEPH	24	4N	5W	192NL 40WL		NESESW		383	CINC		1939	
191	HENIGAN FRANK	1	ROBERTS MARY	24	4N	5W	270NL 13EL		NWESW	570	373	DEV	5570	1940	
190	FAULKNER C M	1	ROBERTS ANNA	24	4N	5W	630NL 503EL		NW		465	DEV	24417	1954	
185	FAULKNER C M	9	ALESHIRE	24	4N	5W	822NL 536EL		SWSE		451	DEV		1954	
76	NEWELL FRANK	1	NEWELL	24	4N	5W	1080SL 480EL		SW	552	412	DEV	52060	1965	
79	HUDSON & MANSFIELD	1	BROUKER VAN	24	4N	5W	330NL 330WL		NE	582	445	CINC	51908	1965	
399	JOHNSON J P	1	CRAVENS M	25	4N	5W	330NL 330EL		NW	566	526	DEV		1964	
197	WHITE EDGAR	1	SMELCR DORA T	25	4N	5W	950NL 595WL		SE		517	DEV		1952	
196	WHITE EDGAR	1	EVANS	25	4N	5W	330NL 330EL		SW		730	CHMP	22490	1952	
195	SNOWDEN BROS & CO	1	ALESHIRE	25	4N	5W		SE	NWNE	601	480	CINC		1914	
194	M & N OIL CO	1	ALESHIRE WILLIAM	25	4N	5W			NWNENE	515	720	CHMP	2053	1937	
20568	CARLSON JOHN	1	THOMPSON LOWELL	25	4N	5W	330SL 330EL		SWSE	635	550			1975	
465	GROVES FOREST&GENE	1	BELL JON	25	4N	5W	330NL 330EL		SE	581	498	CINC	57869	1972	
42	CLEARY PETROLEUM INC	1	EVANS	25	4N	5W	990NL 330EL		NESW	636	536	CINC	36628	1960	
8	LAMBERT DALE E	1	MICHAELIS MARY	26	4N	5W	330NL 660WL		SE	545	437	DEV		1989	
198	STRIBLING WM C	1	MAYDEN GALE B	26	4N	5W	440NL 624EL			580	480	DEV	23311	1953	
199	BROWN ET AL	1	CASTLEBURY GLENN	27	4N	5W	200NL 1540EL		SESE	638	464			1937	
200	TATE SAM ET AL	1	RICE JOE	28	4N	5W	138NL 193WL		SWNENW	614	2085	CAMB	5472	1941	
53	SPICKLER M M	1	ANDERSON	28	4N	5W	330NL 330EL		SE	680	535	CINC	42858	1962	
77	HUDSON & MANSFIELD	1	LANDOWN	34	4N	5W	330SL 330WL		NE	633	550	DEV	51980	1965	
23	GENESEO DEVELOP CO	1	HUELSCHER FRED	35	4N	5W	450SL 330WL		SESW	575	510	SIL	26783	1956	
56	PERARIOI CLIFFORD	1	ALEXANDER M	36	4N	5W	330SL 330EL		NENE	635	540	CINC	54378	1942	
212	CAIN W C	1	WALTON	33	4N	6W	200SL 200WL			677	632	DEV	949	1930	
40	WILLIAMS CHESTER	63-1	POWELL A M	35	4N	6W	136NL 240EL		SENE	655	655	CHMP	46350	1943	
98	UPKES JUNIUS	1	UPKES J	1	4N	7W	330SL 330WL			605	765	CHMP		1968	
20653	NEW JERSEY ZINC CO	M-6	WARRICK	5	4N	7W		SE	NESW	649	750	CHMP		1966	
50	MEAGY & LEE	1	GRAUF	6	4N	7W	330NL 330WL		NESE	610	590	DEV	45914	1963	
219	CAIN W C	1	TOBIAS	28	4N	7W	330SL 330WL		NW	660	865	CHMP	7486	1962	
45	LEE & MAGGEY	1	ROSENBLUM	6	4N	8W	330NL 990WL		NE	645	706	DEV	38755	1961	
20634	NEW JERSEY ZINC CO	M-1	CUCHRAN R	15	4N	8W		NE	SWSWSW	669	984	CHMP		1968	
36	SHAW & HUFF	1	ALLEN	19	4N	8W	650SL 330WL		NENW	680	737	DEV	36397	1959	
28	SHAW & HUFF	1	JACQUOT PAUL	22	4N	8W	330SL 330EL		NW	650	707	CHMP	30250	1957	
249		1	POPEL-MILLER BREWING	3	4N	9W					812			1987	
230			WARSAW CITY WELL	9	4N	9W					844	CHMP		1889	
231	WALKER J P	1	HARTMAN	11	4N	9W	150SL 150WL		SE	720	633	CHMP	1660	1939	
232	WALMAN OIL CO	1	PEPPLE	12	4N	9W			NENENW	622	795	CHMP	1313	1933	
20595	NEW JERSEY ZINC CO	M-2	KOEFER	13	4N	9W			NWNESESE	690	973	CHMP		1968	
235	WALMAN OIL CO	1	MITZE	13	4N	9W			NESESE	680	935	CHMP		1931	
20596	NEW JERSEY ZINC CO	M-3	BRUDER	23	4N	9W		NE	SWSE	664	991	CHMP		1968	
20635	NEW JERSEY ZINC CO	M-25	JOHNSON L	28	4N	9W		NE	SESESWSE	682	627	CHMP		1968	
238	WALKER NEWLANU ET AL	1	KINCHER-DUDGE ET AL	36	4N	9W	790NL 530EL			735	1685	DEV	1178	1931	
250	CARTHAGE OIL & GAS	1	MOORE	3	5N	5W			NENESW	604	670	DEV		1914	
520	WESTERN ENTERPRISES	1-A	DUFFY	5	5N	5W	330NL 330WL		SESW	629	640			1973	
79	CARLSON JOHN	1	BUTTON D	10	5N	5W	330SL 330WL		NWNW	646	750	CINC	54372	1966	
260	PLYMOUTH WELL CO	1	BROADHEAD	14	5N	5W	330SL 419EL		SWSE	630	1062	CHMP	12749	1945	
71	SWANSON & MANSON	1	BANKS	16	5N	5W	330NL 330EL		SENE	619	600	CINC	48778	1966	
20636	NEW JERSEY ZINC CO	M-9	MATHEWS M	16	5N	5W		NW	SWSW	630	739	CHMP		1966	
420	CARLSON JOHN E	1	WHITE CECIL	16	5N	5W	330SL 330EL		NE	625	606	DEV		1970	
402	KINGSTON OTIS&RUBT	1	LARSON O M	21	5N	5W	330SL 330EL			518	530	DEV	56543	1969	
262	BUSHNELL J B	1	GRAY BRITTON	22	5N	5W	330SL 330EL		SW	560	525	CINC	22881	1953	
263	CARTHAGE OIL & GAS	1	SAMONS JAMES	24	5N	5W			SESENW	547	534	DEV		1914	
74	GUFF JESSE L	1	SCOTT	27	5N	5W	580NL 330EL		NWSE	645	925	CHMP	50006	1965	
43	STEWART CHESTER	1	MILLER C	27	5N	5W	330SL 990WL			525	495	CINC	36929	1960	
44	STEWART CHESTER	2	MILLER	28	5N	5W	330NL 330WL		SE	640	557	CINC	37360	1960	
20597	NEW JERSEY ZINC	J-3	LEMLEY	36	5N	5W			NWSESWNE	510	672	CHMP		1968	
487	SPENCE GEORGE W	1	HOLMES LLOYD	7	5N	6W	330SL 330EL		SWSE	680	625			1949	
20560	ANKARLO GEORGE S	1	WRIGHT	9	5N	6W	407SL 431EL		SW	671	644			1975	
558	WESTERN ENTERPRISES	1-A	SCHUERMAN	12	5N	6W	330SL 330EL		NWNE	622	782			1973	*
49		2	CARTHAGE CITY WELL	19	5N	6W			NWNW	675	647	DEV		1914	

DEV = Devonian; SIL = Silurian; ORD = Ordovician; CINC = Cincinnatian Series (U. Ord.); CHMP = Champlainian Series (M. Ord.); CAN = Canadian Series (L. Ord.); CAM = Cambrian; and PC = Precambrian.

HANCOCK COUNTY

County no.	Company or operator	Hole no.	Farm	Sec.	T.	R.	Spot location	Corner	Quarter of Section	Logging ref. elev., (ft)	Total depth (ft)	Age of deepest unit pen.	ISGS sample set no.	Date comp.	Geophys. logs
20637	NEW JERSEY ZINC CO	J-1	MCCAUGHEY	23	5N	7W			NWSENW	686	783	CHMP		1968	
39	JENNINGS C L		RBA CAMP EASTMAN	6	5N	8W			NW		1083	CHMP		1958	
20599	NEW JERSEY ZINC	H-24	HALLER	7	5N	8W			E2E2	647	777	CHMP		1968	
20638	NEW JERSEY ZINC CO	H-5	MCVEIGH	11	5N	8W			SWSESENW	683	877	CHMP		1968	
90	MENDENDICK & LONG	1	KNAFT	17	5N	8W	330NL	330WL	SWSE	682	645	DEV	55206	1968	
20639	NEW JERSEY ZINC CO	H-1	POTTER	23	5N	8W			SENWSW	618	846	CHMP		1968	
293	WALKER JAS P		GILLEN	33	5N	8W			SWSWSW	665	755	CHMP	1705	1935	
295	LAMARPE OILGAS CO	1	GUCHENOUR	3	6N	5W					755	CHMP		1916	
20640	NEW JERSEY ZINC CO	H-10	AVISE N	4	6N	4W			NENENE	647	767	CHMP		1968	
20641	NEW JERSEY ZINC CO	J-8	BROOKS J	36	6N	6W		NW	NESW	550	686	CHMP		1968	
20642	NEW JERSEY ZINC CO	H-4	SANDERS H	13	6N	8W		SW	NWNWNW	670	749	CHMP		1968	
46	JONES ELLIS		NAUVOO MILK PROD CO	2	6N	9W	300NL	50EL		645	811	CHMP		1945	
317	EMERY & KING & L	1	HAST CHAS	23	7N	5W	1420SL	231EL	NE	718	685	DEV	4461	1940	
124	JONES & SCHMEISER OU		DURHAM	16	7N	6W		G	N252	648	800	CHMP	24768		
20642	NEW JERSEY ZINC CO	H-11	MICKELS	13	7N	7W			SENENE	681	882	CHMP		1968	
24	GENESEO OEV CO	1	BUEUDEKER LEO	15	7N	8W	330SL	330EL	SWSE	788	1800	CAN	27713	1957	
337	LAMBERT DALE E	1	BUEUDEKER HELMER	23	7N	8W	330NL	330EL	SWNERW	687	1800	CHMP	17975	1946	
338	LAMBERT DALE E	1	GRIFFITH WALTER	26	7N	8W	330NL	330WL	SENE	694	1180	CHMP	16898	1947	*
59	CAMILL & SMITH	1	HEBERER	27	7N	8W	330NL	330WL	NENWSE	689	590	DEV		1963	
20594	NEW JERSEY ZINC	H-7	HAMMON	29	7N	8W			NWNESW	582	689	CHMP		1968	
367	LAMBERT DALE E	1	PROX CARL	36	7N	8W	660NL	427WL	NE	694	745	CHMP	17141	1947	

HENDERSON COUNTY

County no.	Company or operator	Hole no.	Farm	Sec.	T.	R.	Spot location	Corner	Quarter of Section	Logging ref. elev., (ft)	Total depth (ft)	Age of deepest unit pen.	ISGS sample set no.	Date comp.	Geophys. logs
29	EASTERN PETROLEUM	1	ANDERSON CARL ETAL	6	8N	4W	330SL	330WL		730	475	DEV		1966	*
25	KROHN WILLIAM H	1	ANDERSON CARL	6	8N	4W	330NL	330EL		730	900	CHMP	35653	1960	
41	FULK PERRY JR	1	BROKAW EARL	7	8N	4W	330NL	330EL		749	510	DEV	53705	1966	
20596	NEW JERSEY ZINC	H-28	BROKOR & BUTLER	9	8N	4W			SESWSW	737	751	CHMP		1968	
74	POPE BROTHERS	2	BROKAW	9	8N	4W			SESW		783	CHMP			
78			CRIST JOE A	13	8N	4W					648				
58	CARLSON JOHN E	1	GERMANOT RAYMOND	14	8N	4W	330SL	330WL	SW	755	785			1966	
88	NORTHERN ORDNANCE	1	SCHMENCKE	15	8N	4W	330SL	330WL	SE	760	674	CINC	11753	1944	*
82	NORTHERN ORDNANCE	1	BOHAN FLORENCE	18	8N	4W	990NL	350WL	SE	770	729	DEV	11225	1944	
83	NORTHERN ORDNANCE	1	COVERT STELLA	35	8N	4W	600NL	660EL	SW	780	725	DEV	11344	1944	
20595	NEW JERSEY ZINC	H-12	TORRANCE CARL	36	8N	4W		SE	SENE	766	848	CHMP		1968	
17	MILLER L A	2-H	ANDERSON FRANK	1	8N	5W	330NL	430EL	SESE	681	476	CINC	53168	1960	*
16	MILLER L A	1-H	ANDERSON F	1	8N	5W				709	530	CINC	53956	1960	*
65	POPE ET AL		BROKAW A V	1	8N	5W			E2		903				
49	WHEATLEY J C	1	LUDLUM ELMER	5	8N	5W	330SL	330EL	SWSE	681	488		54374	1960	
47	CARLSON JOHN	1	SIEGWORTH ANNA	7	8N	5W	330SL	660EL	NE	654	540	CINC		1960	
68	KIDDER L O	1	CARPENTER C HOWARD	8	8N	5W	984NL	572EL	NE		532	SIL	6332	1943	
34	FULK PERRY JR	1	LAUVER	11	8N	5W	330NL	330WL	SE	733	545	SIL		1960	*
40	MILLER L A	1-H	BURG MAY	12	8N	5W	330NL	330EL	NE	742	453	DEV	54382	1960	
39	MILLER L A	2	BURG	12	8N	5W	330NL	330WL	NENE	750	460	DEV	54373	1960	
35	DELTA OIL CO	1	COMBILES	13	8N	5W	330NL	330EL	NWNW	752	622	DEV	53379	1960	*
48	WINSLOW L F	1	PAINTER ELIZABETH	14	8N	5W	330SL	330WL	SESW	746	618	DEV	54026	1960	
38	WINSLOW L F	1	PAINTER RAY S	15	8N	5W	330NL	330WL	NE	790	572	CINC		1960	
42	FULK PERRY	1	ELLIS LOYD	23	8N	5W	330NL	330EL	SE	754	611	SIL		1960	*
20	WERNER LEE	1	EVANS	2	8N	6W	1650SL	379EL	SW	553	602	CHMP	449/2	1964	
118		1	SPARROW WM	28	8N	4W			N2		425	DEV		1984	
313	N ILL GAS CO	1	COVERT	4	9N	4W			NWSW		3000		58779	1973	*
249	NORTHERN ILL GAS		MU-6	4	9N	4W	750L	750WL	NW		585		57803	1971	*
208	NORTHERN ILL GAS CO	MD26		5	9N	4W	60NL	90WL	SW	654	759	CHMP	58752	1973	*
20362	NORTHERN ILL GAS CO	4	BROOK	6	9N	4W	260SL	192WL	NWSW	661	2242		59804	1975	*
20355	NORTHERN ILL GAS	MD53		6	9N	4W	1590NL	1992EL	SE	626	481		59810	1974	*
282	NORTHERN ILL GAS CO	MD32		6	9N	4W	80SL	1325WL	SW	620	434	CHMP	58756	1973	
20359	N ILL GAS CO	3	BROOK	6	9N	4W	660SL	194WL	NWSW		2350			1975	*
20358	N ILL GAS CO	2	BROOK	6	9N	4W	330SL	194WL	SWNW		980			1975	*
20352	NORTHERN ILL GAS	MD50		6	9N	4W	1865NL	2081EL	SE	633	445		59807	1974	*
20354	NORTHERN ILL GAS	MD52		6	9N	4W	660NL	2021EL	SE	632	675		59809	1974	*
20353	NORTHERN ILL GAS	MD51		6	9N	4W	1320NL	1985EL	SE	628	546		59808	1974	*
318	N ILL GAS CO	1	BROOK	6	9N	4W	660L	285WL	NWSW		2806		58778	1973	*
316	NORTH ILL GAS	1	ROTH N	7	9N	4W	91NL	1252EL	SE	658	2900			1972	*
255	NORTHERN ILL GAS		MD-18	7	9N	4W	2350L	340EL	SWNE		455		57807	1971	*
20358	AUDLPHSON ROR		FLACK EU	7	9N	4W	195NL	50WL	SENW		2190			1974	
20349	NORTH ILL GAS	3	OLIVER L	7	9N	4W	75NL	50WL	SWNE	657	2750			1973	*
20348	N ILL GAS CO	2	OLIVER L	7	9N	4W	125NL	50WL	SENW		2221			1973	*
314	N ILL GAS CO	1	OLIVER L	7	9N	4W	75NL	50WL	SENW		2740		58761	1973	*
290	NORTHERN ILL GAS CO	MD43		7	9N	4W	3250L	125WL	NWNW	636	435		58769	1973	*
286	NORTHERN ILL GAS CO	MD36		7	9N	4W	1350L	24WL	NWNE	649	418		58761	1973	*
241	NORTHERN ILL GAS		MU-15	8	9N	4W	100L	465EL	SWSW		438		57805	1971	*
258	NORTHERN ILL GAS		MU-19	8	9N	4W	465NL	47WL	NE		420		57808	1971	*
121			RICHEY	8	9N	4W			SESWNW	641	310	DEV	4A		
301	NORTHERN ILL GAS CO	MD40		8	9N	4W	893L	715EL	NW	605	445	CHMP	58764	1973	*
281			KESTELLO JOE	8	9N	4W	5730L	490WL	SW		514	CHMP		1957	

DEV = Devonian; SIL = Silurian; ORD = Ordovician; CINC = Cincinnatian Series (U. Ord.); CHMP = Champlainian Series (M. Ord.); CAN = Canadian Series (L. Ord.); CAM = Cambrian; and PC = Precambrian.

County no.	Company or operator	Hole no.	Farm	Sec.	T.	R.	Spot location	Corner	Quarter of Section	Logging ref. elev., (ft)	Total depth (ft)	Age of deepest unit pen.	ISGS sample set no.	Date comp.	Geophys. logs
128	DIETSCH DEWEY		PENDANVIS CHAS	8	9N	4W			SWNESE	666	560	DEV	20144	1950	
309	NORTHERN ILL GAS CO	H037		8	9N	4W	193NL	40WL	NW	659	512	CHMP	58762	1973	•
302	NORTHERN ILL GAS CO	H027		9	9N	4W	55RSL	165WL	NE	614	517	CHMP	58753	1973	•
303	NORTHERN ILL GAS CO	H038		9	9N	4W	63RNL	435EL	NWNE	617	548	CHMP	58764	1973	•
126	NEWHALL CORP	1	HANNA	14	9N	4W	86RSL	66WEL	SE	680	610	CINC	8512	1943	
304	NORTHERN ILL GAS CO	H038		15	9N	4W	26RSL	90WL	SW	703	574	CHMP	58755	1973	•
311	NORTHERN ILL GAS CO	H042		15	9N	4W	1265NL	360WL	NENE	707	643		58768	1973	•
243	NORTHERN ILL GAS		HU-13	15	9N	4W	1053NL	243WL	NW	700	472			1971	•
20368	NORTHERN ILL GAS CO	1	HEAP KEVA	16	9N	4W	694NL	70FL	NE	710	2900		54862	1973	•
127	JONES ELLIS		PATTEE FRED	16	9N	4W	2RNL	50EL	SESENW	700	563	DEV	5448	1940	
128	MEDIA OIL CO		PENDANVIS	17	9N	4W	1014NL	882WL	NE	672	1235	CAM	3651	1939	
129	NORTHERN ORDNANCE	1	PENDANVIS CHAS	17	9N	4W	66RNL	660WL		610	446	CHMP	11227	1944	
254	NORTHERN ILL GAS		HU-1	17	9N	4W	1735SL	115EL	NE	664	580		57801	1971	
138		3	PUGUE WM EST	17	9N	4W			NWNWNE		606				
306	NORTHERN ILL GAS CO	H029		18	9N	4W	875L	810EL	SE	664	549		54738	1973	•
20351	NORTHERN ILL GAS CO	1	BROOK J	18	9N	4W	633L	180WL	SE	666	2085		59801	1973	•
131	MEDIA OIL	1	EVANS M L	18	9N	4W	217NL	403WL		597	802	CHMP		1946	
248	NORTHERN ILL GAS		HU-7	20	9N	4W	37NL	47EL	SE	641	535		57804	1971	•
257	NORTHERN ILL GAS		HU-28	20	9N	4W	31SL	442WL	NESW	690	475		57809	1971	•
208	NORTHERN ILL GAS		HU-24	21	9N	4W	1190SL	45EL	SENE	707	573		58241	1972	•
315	NORTHERN ILL GAS CO	1	BROWES	22	9N	4W			SENE	735	2935		58708	1973	•
133	NORTHERN ORDNANCE	2	TUBBS NORA	22	9N	4W	990SL	990WL	NW	710	605	CHMP	11345	1944	
132	NORTHERN ORDNANCE	1	TUBBS NORA	22	9N	4W	335NL	335WL		700	590	CINC	11226	1944	
136	NORTHERN ORDNANCE	1	PENDANVIS J B	23	9N	4W	990SL	660EL			492	CINC	11337	1944	
269	NORTHERN ILL GAS		HU-23	23	9N	4W	144NL	236EL	SE	717	615		58240	1972	•
8		1	GIBSON	24	9N	4W				686	644	CHMP		1929	
26	BALMONS GLEN	1	MCVEY	24	9N	4W	330NL	933WL	NESE	714	705	CHMP	46843	1941	
138	PENDANVIS & CO	1	PENDANVIS	24	9N	4W			NENW		563	DEV	700	1924	
139		2	PENDANVIS	24	9N	4W			SENWNW	712	409	DEV	725		
270	NORTHERN ILL GAS		HU-22	26	9N	4W	3818L	57FL	NE	753	685		58259	1972	•
247	NORTHERN ILL GAS		HU-8	27	9N	4W	49SL	39EL	NW		636		58751	1971	•
31	MINER DALE N	1	LYNCH	34	9N	4W	990SL	330EL	SE	740	525	CINC	53199	1946	•
256	NORTHERN ILL GAS		HU-17	1	9N	5W	55NL	43WL	NENW		459		57804	1971	•
283	NORTHERN ILL GAS CO	H025		1	9N	5W	55NL	55EL	SENE	659	731			1973	•
289	NORTHERN ILL GAS CO	H031		1	9N	5W	77NL	66EL	SE	660	797			1973	•
287	NORTHERN ILL GAS CO	H033		1	9N	5W	1515NL	45WL	SW	634	528		58757	1973	•
285	NORTHERN ILL GAS CO	H035		1	9N	5W	737NL	59EL	SE	645	580		58768	1973	•
159	NORTHERN ORDNANCE	1	LIKELY GERTRUDE	1	9N	5W	66RNL	66WEL	NWSE	653	410	CINC	11411	1944	
20357	NORTHERN ILL GAS	H036		1	9N	5W	47RNL	77EL	SE	649	630		54811	1974	•
20345	NORTHERN ILL GAS	H047		1	9N	5W	20RNL	66EL	SE	658	686		54734	1974	•
20347	NORTHERN ILL GAS	H049		1	9N	5W	2368L	89EL	NESE	654	529		54846	1974	•
20346	NORTHERN ILL GAS	H048		1	9N	5W	408SL	87EL	NESE	654	555		54845	1974	•
312	NORTHERN ILL GAS CO	H039		2	9N	5W	41NL	84EL	NWSE	634	527		58765	1973	•
284	NORTHERN ILL GAS CO	H034		2	9N	5W	108SL	25WL	SENW	614	516		58758	1973	•
251	NORTHERN ILL GAS		HU-4	3	9N	5W	34SL	46FL	SE	622	522		57802	1971	•
242	NORTHERN ILL GAS		HU-14	3	9N	5W	54NL	70WL	NESW	631	467		57818	1971	•
244	NORTHERN ILL GAS		HU-12	10	9N	5W	58SL	76WL	NW	577	497		57815	1971	•
319	NORTHERN ILL GAS CO	1	BIVERLY L	10	9N	5W	622NL	90EL	NE	630	2615		58252	1972	•
252	NORTHERN ILL GAS		HU-3	11	9N	5W	48SL	1067WL	SW	612	516		57811	1971	•
246	NORTHERN ILL GAS		HU-9	11	9N	5W	57NL	837EL	SE	628	542		57814	1971	•
271	NORTHERN ILL GAS		HU-21	11	9N	5W	468SL	1841WL	NW	618	589		58238	1972	•
268	NORTHERN ILL GAS		HU-16	12	9N	5W	51NL	248EL	SE		462		57817	1971	•
164	YOUNG W B & CO	1	MCGRAW	12	9N	5W			SESW		248	DEV	29		
249	NORTHERN ILL GAS		HU-11	13	9N	5W	995NL	1155WL	SW		581		57814	1971	•
253	NORTHERN ILL GAS		HU-2	14	9N	5W	58SL	33WL	SE		535		57812	1971	•
307	NORTHERN ILL GAS CO	H041		14	9N	5W	965NL	130EL	NE	583	477		58767	1973	•
317	NORTHERN ILL GAS CO	1	LILLARD	14	9N	5W	46NL	1195WL	NW	627	318		58651	1973	•
250	NORTHERN ILL GAS		HU-5	24	9N	5W	184NL	180EL	SE		545		57813	1971	•
168	STRONGHURST & MEDIA	1	HARTEN	25	9N	5W			NE	665	1601				
167	SEWELL WELL CO		STRONG HURST CITY OF	25	9N	5W			SENE	675	1889	CHMP	4	1915	
44	WHEATLY J C	1	PEASLEY	35	9N	5W	33RSL	33WL	SENW	721	481	CINC	54827	1946	
24	WHOHN WILLIAM H	1	FORT L E	35	9N	5W	33RSL	33WEL	NE	710	874	CHMP	35403	1946	
43	MILLER L A	1-M	ANDERSON FRANK	36	9N	5W	33RSL	33WEL	SE	727	450		53205	1946	
37	MILLER L A	1	ANDERSON ET AL	36	9N	5W	330SL	330WL	SE	757	2614	CAMB		1946	•
308	NORTHERN ILL GAS CO	H046		1	9N	6W	549NL	549WL	NW	538	426		58773	1973	•
52	MILLERS OIL & GAS	1	HAGLES	36	9N	6W	335SL	330WL	NWNW	553	796		55973	1967	
69	MIRELY JOHN M	1	SEYMOUR ROBERT L	5	10N	4W	330SL	330WL	NW	690	1420	CAM		1966	
101	JONES ELLIS CO		RIGGSVILLE CITY	17	10N	4W	25RSL	250EL	SE		891	CHMP	1928	1936	
102	BLAKE RUSSELL		COMM UNIT SCHL DIST	19	10N	4W	20RNL	720WL		695	630		54555		
20393	NEW JERSEY ZINC	J-28	GRAY H	19	10N	5W			SENWNENW	531	496			1966	•
27	JACOBS H C	1	GRAY	29	10N	5W	330NL	330EL	SWNW		641	CHMP	44708	1943	
36	MILLER & HALE	1	MCCHESNEY	34	10N	5W	330NL	330EL	NWSE		346	CINC	53378	1946	
21	JENNINGS C L		MCCHESNEY	34	10N	5W			NE		675	CHMP		1950	
309	NORTHERN ILL GAS CO	H044		23	10N	6W	55NL	1413FL	NE	527	340		58770	1973	•
318	NORTHERN ILL GAS CO	H045		24	10N	6W	33NL	70EL	SW	525	359		58771	1973	•
20396	NEW JERSEY ZINC	J-19	THOMPSON L	2	11N	6W			NENWSW	770	550	CINC		1968	
305	BJORKLAND LLOYD	1	ZIELKE JOE H	9	11N	6W			NESESE		122			1976	•
53	BASSETT CLYDE H	1	DELABAR GROUNDS	13	11N	5W	33RNL	330EL	SE		450	CINC	54791	1967	
196	STOTTS C M	1	RICHMOND GEO C	22	11N	5W	1108SL	2297EL	SW	520	980	CHMP	8791	1946	
20408	MILLER OIL & GAS	1	RIGGENS	36	11N	5W	300NL	660EL	NW		1650	CHMP	60362	1976	
198	JENKS & JOHNSON	1	INMAN REBI	1	12N	5W			NWNENE	590	1547	CHMP	728	1920	

DEV = Devonian; SIL = Silurian; ORD = Ordovician; CINC = Cincinnatian Series (U. Ord.); CHMP = Champlainian Series (M. Ord.); CAN = Canadian Series (L. Ord.); CAM = Cambrian; and PC = Precambrian.

HENRY COUNTY

County no.	Company or operator	Hole no.	Farm	Sec.	T.	R.	Spot location	Corner	Quarter of Section	Logging ref. elev., (ft)	Total depth (ft)	Age of deepest unit pen.	ISGS sample set no.	Date comp.	Geophys. logs
488	LARSON & SWANSON		TIMBERLAKE RALPH	32	14N	1E	1003L 2870EL			780	585	SIL	9419	1942	
15	PEERLESS SERV CO		KNESS LOUIS	35	14N	1E				790	700	SIL	19159	1949	
418	NATURAL GAS PIPELINE	1	HULTGREN N	4	14N	2E	2565SL 20WL			785	690	CHMP	49415	1944	
491	LARSON & SWANSON		CHARLSON ESLEY J	9	14N	2E	663NL 100EL			805	466	SIL	12782	1945	
412	NAT GAS PIPELINE CO	1	MCBEE D	10	14N	2E	80NL 42EL		NE	800	780	CHMP	49412	1964	
411	NATURAL GAS PIPE	1	BROWN T	10	14N	2E	719NL 50WL		SW	790	905	CHMP	49410	1964	
413	NATURAL GAS PIPELINE	1	WINU M	15	14N	2E	505L 100WL		SESE	790	767	CHMP	49408	1964	
414	NAT GAS PIPELINE CO	1	MUDDY E	17	14N	2E	72NL 44EL		NE	805	780	CHMP	49411	1964	
495	MILLER ART WELL	1	WOODHULL CITY WELL	30	14N	2E			SENW	854	1396	CHMP		1982	
16	MILLER ART WELL	2	WOODHULL CITY WELL	30	14N	2E			NESW	824	1369	CHMP	554	1925	
17	LARSON & SWANSON		WHITE HARRY L	32	14N	2E	175NL 1325WL			800	475	DEV	11110	1944	
628	PEERLESS SERV CO		TAYLOR SISTERS	34	14N	2E			NWNENW	800	708	SIL	19737	1949	
419	NATURAL GAS PIPE	1	ANDERSON E	30	14N	3E	495L 315EL		NE	750	728	CHMP	50035	1944	
497	THORPE BROS	4	GALVA CITY WELL	27	14N	4E			NWSWSW	845	1687	CAN	1330	1933	
750	CENTRAL ILL LT CO	2A	ANDREWS	21	14N	5E	303NL 443EL		NE	811	670	CINC		1971	*
751	CENTRAL ILL LT CO	4A	GAMBLE	22	14N	5E	873L 30WL		SESW	786	698	CINC		1971	*
752	CENTRAL ILL LT CO	1A	KAISER	23	14N	5E	1173L 55WL		SW	790	850	CINC		1971	*
753	CENTRAL ILL LT CO	3A	RUMBOLD	25	14N	5E	73NL 7WL		NENW	759	650	CINC		1971	*
754	CENTRAL ILL LT CO	7A	BATES	26	14N	5E	565SL 600WL		SENW	764	780	CINC		1971	*
564	RINGLE W M		GREEN WARREN	30	14N	5E	2600NL 200EL			800	600	SIL	9432	1940	
718	CENTRAL ILL LT CO	21	RUMBOLD	34	14N	5E	50NL 13FL		NE	789	422	SIL		1970	*
717	CENTRAL ILL LT CO	14	PETERSON	34	14N	5E	100NL 165WL		NW	722	474	SIL		1970	*
755	CENTRAL ILL LT CO	5A	CRAIG	35	14N	5E	66NL 71EL		NE	741	650	CINC		1971	*
721	CENTRAL ILL LT CO	16	DUSTIN	35	14N	5E	2855L 414WL		SW	717	670	CINC		1970	*
499	LARSON & SWANSON		BOWMAN CARL & ELLA	6	15N	1E	600SL 200WL			780	400	DEV	9414	1943	

IROQUOIS COUNTY

County no.	Company or operator	Hole no.	Farm	Sec.	T.	R.	Spot location	Corner	Quarter of Section	Logging ref. elev., (ft)	Total depth (ft)	Age of deepest unit pen.	ISGS sample set no.	Date comp.	Geophys. logs
1038	PEOPLE'S GAS & LIGHT	1	HALLINGER	13	24N	11E			SW	731	462	DEV	58561	1972	*
1028	PEOPLES GAS LIGHT	1	FIELDING	6	24N	10W	67NL 1690WL			732	519	DEV	58571	1972	*
1031	PEOPLES GAS LIGHT	1	SWANTZ	3	24N	11W	124NL 270WL			724	525	DEV	58568	1972	*
1009	PEOPLES GAS LIGHT	1	LUCKHART	6	24N	11W	62NL 34EL		NWNE	692	523	DEV	58558	1972	*
1010	PEOPLES GAS LIGHT	1	TUTHERON	16	24N	11W	222NL 66EL		SENESE	792	640	DEV	58577	1972	*
1011	PEOPLES GAS LIGHT	1	SCHERER	24	24N	11W	150NL 50EL		SESW	785	659	DEV		1972	*
161	MCDANIEL K M	1	SWANTZ	28	24N	11W	339SL 330EL		NE	776	1535	CHMP	54608	1967	
136	VICKERY DRLG CO		H-5	31	24N	11W	765SL 90WL			760	615	DEV	41429	1961	*
1032	PEOPLES GAS LIGHT	1	LAYDEN RICHARD	32	24N	11W	1100SL 205WL			750	616	DEV	58554	1972	*
129	VICKERY DRLG		H-6	2	24N	12W	60NL 60WL		NW	690	404	DEV	40976	1961	*
1041	PEOPLES GAS LIGHT	2	PRUITT	3	24N	12W	1013L 100WL			687	426	DEV	58564	1972	*
127	VICKERY DRLG		H-2	10	24N	12W	200SL 60EL		NESE	683	461	DEV	40973	1961	*
1035	PEOPLES GAS LIGHT	1	PRUITT	11	24N	12W	8NL 356WL			684	423	DEV	58568	1972	*
126	VICKERY DRLG		H-3	12	24N	12W	653L 1500FL		SE	749	520	DEV	41035	1961	*
125	NORTHERN ILL GAS		H-1	23	24N	12W	1300SL 150WL			700	485	DEV	40974	1961	*
128	VICKERY DRLG CO		H-4	34	24N	12W	2600SL 600WL		SW	716	551	DEV	40975	1961	*
998	PEOPLE'S GAS & LIGHT	1	MUHR	21	24N	13W	250NL 94EL		SENENE	679	545	DEV	58568	1972	*
997	PEOPLES GAS LIGHT	1	WINGER	24	24N	13W	88NL 70EL		NE	675	548	DEV	58573	1972	*
998	PEOPLES GAS LIGHT	1	RUDIN BEN	4	24N	14W	49SL 73EL		NENE	669	365	DEV	58578	1972	*
1039	PEOPLES GAS LIGHT	1	DUDU	8	24N	14W	248NL 46WL		NW	681	410	DEV	58567	1972	*
994	PEOPLES GAS LIGHT	1	RUDIN	15	24N	14W	87SL 82WL		SW	693	490	DEV	58578	1972	*
1040	PEOPLES GAS LIGHT	1	MAXWELL	17	24N	14W	790SL 79WL		SW	698	425	DEV	58569	1972	*
999	PEOPLES GAS LIGHT	1	RENTSCH	28	24N	14W	103NL 147WL		NENE	674	523	DEV	58568	1972	*
1012	PEOPLES GAS LIGHT	1	SUMNER	6	25N	10W				737	306	DEV	58575	1972	
1013	PEOPLES GAS LIGHT	1	MANDY	3	25N	11W				689	339	DEV		1972	*
1014	PEOPLES GAS LIGHT	1	WILLIAMS DOROTHY	6	25N	11W				690	364	DEV	58559	1972	*
1060	HYDROCARBON SURVEY	84	MINIER P W	6	25N	11W	469NL 825WL			737	440	SIL	58673	1973	
1015	PEOPLE'S GAS & LIGHT	1	KEEN	13	25N	11W	225L 150WL		NWNW	682	398	DEV	58555	1972	*
1016	PEOPLES GAS LIGHT	1	ANDERSON	30	25N	11W	57NL 41EL		NENENW	675	504	DEV	58572	1972	*
249	MILFORD OIL & GAS		CALKIN S N	3	25N	12W	630NL 580EL			672	721	SIL	24		
252	MILFORD OIL & GAS	1	HANAF	4	25N	12W			SENWNE	650	1245	CHMP	31		
31	NEWTON & CLEMENS		WA S	5	25N	12W			NW	655	250	DEV	34919	1959	*
1043	PEOPLES GAS LIGHT	1	GLOVER	15	25N	12W	491NL 979WL			656	395	DEV	58624	1972	*
132	VICKERY DRLG		H-9	15	25N	12W	48SL 30EL		SE		409	DEV	40960	1961	*
1033	PEOPLES GAS LIGHT	1	JANSEN	16	25N	12W	61SL 371WL		SE	651	415	DEV	58563	1972	*
24	APPELO JOHN J	1	BELL JOHN	19	25N	12W	330NL 336FL		NESE		1310	CHMP	35348	1960	
11	BEEBE CHARLES J	1	LUNDBERG	19	25N	12W			W2	650	850	DEV	25402	1954	*
131	VICKERY DRLG		H-8	23	25N	12W	50SL 75WL		SW	650	396	DEV	40978	1961	*
1004	PEOPLES GAS LIGHT	1	BRADEN JOHN	28	25N	12W	5FNL 10FL		NWNWNE	661	510	DEV	58557	1972	*
130	VICKERY DRLG CO		H-7	32	25N	12W	58SL 60EL		SE	643	440	DEV	40977	1961	*
1005	PEOPLES GAS LIGHT	1	MURTS STEPHEN	33	25N	12W	62SL 101WL		SWSWSW	666	461	DEV	58563	1972	*
1008	PEOPLES GAS LIGHT	1	SHIPEN	19	25N	13W	302SL 60WL		NWSW	688	418	DEV	58576	1972	*
26A	IROQUOIS OIL PROP		DEWEY NELS	28	25N	13W	2400SL 200EL			660	837		769		
21137	GURDON JOHN D	1	FANNING	28	25N	13W	330NL 330EL		SE	600	640			1975	
1001	PEOPLES GAS LIGHT	1	MCCRAY	33	25N	13W	84SL 493EL		SWSE	682	450	DEV	58623	1972	*
12	JENNINGS C L	17	STATE OF ILLINOIS	6	26N	10W			SENE		336	SIL	22525	1952	
1079	HYDROCARBON SURVEY	72A	SHRIMPLIN	1	26N	11W	3ANL 530WL		NE	680	270	DEV	58674	1973	
278				2	26N	11W	2200NL 2000WL		NE	684	1600				
276			SHELDON CITY	2	26N	11W	2620NL 2200FL		NE	685	1770			1898	
1044	HYDROCARBON SURVEY	74	WEBSTER	4	26N	11W	302NL 2703FL			685	255	DEV		1972	
283	HERNS GEORGE		BAIRD TOM	7	26N	11W					320	SIL	11723	1944	

DEV = Devonian; SIL = Silurian; ORD = Ordovician; CINC = Cincinnatian Series (U. Ord.); CHMP = Champlainian Series (M. Ord.); CAN = Canadian Series (L. Ord.); CAM = Cambrian; and PC = Precambrian.

IROQUOIS COUNTY

County no.	Company or operator	Hole no.	Farm	Sec.	T.	R.	Spot location	Corner	Quarter of Section	Logging ref. elev., (ft)	Total depth (ft)	Age of deepest unit pen.	ISGS sample set no.	Date comp.	Geophys. logs
1065	HYDROCARBON SURVEY	62	BURTON	15	26N	11W	480SL	180WL	SW	690	350	DEV	50697	1973	
1066	HYDROCARBON SURVEY	76	IROQUOIS CO	33	26N	11W	990SL	65EL	SE	684	413	DEV	50723	1973	
288	BULLIGER J & SONS		CAVITT PAUL	14	26N	12W			SWSESESE		349			1945	
1063	HYDROCARBON SURVEY	75	DUIS	33	26N	12W	548SL	30WL	SESE	648	240	DEV	50699	1973	
1064	HYDROCARBON SURVEY	63	JOHNSON	36	26N	12W	545SL	592FL		670	531	DEV		1973	
1067	HYDROCARBON SURVEY	68	EASTBURN	36	27N	12W	380SL	50FL		674	370	DEV	50690	1973	

KNOX COUNTY

County no.	Company or operator	Hole no.	Farm	Sec.	T.	R.	Spot location	Corner	Quarter of Section	Logging ref. elev., (ft)	Total depth (ft)	Age of deepest unit pen.	ISGS sample set no.	Date comp.	Geophys. logs
576	PALMER HARRY A	1	KALB	35	9N	1E	330SL	330FL	NW	690	657	DEV	44706	1965	
766	GIELK WALTER G	1	HOPKINS REX	4	9N	2E	330SL	330WL	NESW	650	363		55505	1966	
579	BLAKE RUSSELL	1	MASJON	4	9N	3E	1100NL	2200FL	NE		630	STL	22072	1952	
588	JONES & SCHMEISER		PUTNAM DR	14	9N	3E	170SNL	150WL	NW		654	CINC		1945	
266	LARSON & SWANSON		BLOOMER MARGARET	16	9N	5E	180SL	1320WL	SE	630	619	DEV	9848	1945	
602	J P MILLER ART WELL	2	YATES CITY	11	9N	8E	2514NL	2220WL	NW		1580		47925	1964	
611	ILLINOIS POWER CO	H-1		2	10N	1E	15L	8FL	SWSE	771	503	DEV		1967	•
767	BLAKE RUSSELL		BLAKE RUSSELL	2	10N	1E	1875SL	930WL		750	520	DEV		1966	•
612	ILLINOIS POWER CO	H-2		2	10N	1E	35NL	1591WL		746	529	DEV		1967	•
615	ILLINOIS POWER CO	H-4		3	10N	1E	1532NL	2581WL	NW	763	530	DEV		1967	•
616	ILLINOIS POWER CO	H-5		3	10N	1E	638SL	71FL	SE	759	522	DEV		1967	•
20479	N JERSEY ZINC CO	J-13	WEIN	7	10N	1E			NWNESE	759	701	CINC		1966	
583	PLYMOUTH WELL CO		GALESBURG RED CO	9	10N	1E			NESESE	746	640	CINC	19334	1949	
613	ILLINOIS POWER CO	H-3		14	10N	1E	625SL	642FL	NE	746	546	DEV		1967	•
564	LUMAX C W	1	NELSON	28	10N	1E	1035SL	1715FL	NE	730	1350	CAM	5451	1940	
569	THORPE BROS	3	ABINGDON CITY OF	33	10N	1E				740	1481	CHMP		1928	
565	THORPE BROS	2	ABINGDON CITY OF	33	10N	1E			NENESW	740	2583	CAMB	763	1927	
595	MILLER ARTESIAN WELL	6265	ABINGDON CITY OF	33	10N	1E	460SL	680WL	SW	745	2585	CAMB	33423	1959	
765	GETTING&ABSOC&GIECK	1	MCWILLIAMS	29	10N	2E	639NL	60FL	NW	676	845		55564	1968	
539	DAVIS J D	1	AYLAND	18	10N	3E	330NL	330EL	NE	694	1280	CHMP	6171	1941	
2	THORPE WELL CO	3	GALESBURG CITY	2	11N	1E	250SSL	1500WL	SW	785	2473	CAMB	18725	1943	
6	THORPE WELL CO		GALESBURG CITY	14	11N	1E	2290NL	980WL	NW	783	2450	CAMB	99	1926	
5	ARTIFICIAL ICE PLANT	52		14	11N	1E			SENWNW	780	1225	CHMP		1920	
9			GALESBURG CITY	15	11N	1E			NWNWNE	775	1252	CHMP	53	1910	
8			KNOX COLLEGE	15	11N	1E			SWNE	775	440	DEV	23		
13	GEIGER, S H		GALESBURG CITY	16	11N	1E			NENENE	754	2505	CAMB	578		
12	GEIGER S H		GALESBURG CITY	16	11N	1E				760	2549	CAMB	73	1935	
11	THORPE WELL CO		GALESBURG CITY	16	11N	1E			NENENE	760	2487	CAMB	771	1932	
10	CITY WELL			16	11N	1E				750	1215	CHMP	284	1907	
577	THORPE WELL CO	5	GALESBURG CITY WELL	16	11N	1E	590SL	350FL	SE	778	2750	CAMB		1950	
568	GALESBURG CITY OF	1		16	11N	1E					1220	CHMP		1927	
588	DENNIS JAMES		C C CAMP	22	11N	1E	780SL	1780WL	SW		551	SIL		1935	
762	C B & Q R R	1		33	11N	1E					1291	CHMP		1927	
32	ELLISON	1	D G GUM	36	11N	1E	260NL	8WL	NE	783	654	CHMP			
605	ILL POWER CO	H-2		2	11N	2E	445SL	647FL	SW	740	536		53224	1966	•
31	MIDWEST UNLG		HEMP MILL	6	11N	2E	1320SL	1980WL	SW	790	540	DEV	9986	1963	
433	LINDSEY FRANCIS		KENNEDY FRANCIS	9	11N	2E	140FSL	1380EL	SE	782	540	DEV		1959	
598	HAMMER O M		BRAGG H	9	11N	2E	200NL	480EL	SE	770	600			1939	
604	ILL POWER CO	G-1		11	11N	2E	740NL	685FL	NE	752	630		53224	1966	•
21009	NEW JERSEY ZINC CO	J-14	PALMER	15	11N	2E			SWSESE	651	669	CINC		1968	
727	PURINGTON PAVING CO			17	11N	2E			NWNWSW		1199	CHMP		1902	
609	ILLINOIS POWER CO	K4		24	11N	2E	42NL	372WL	NE	784	565	DEV		1940	
283	VARNER L W	2	KNOXVILLE CITY	28	11N	2E			SWSWNE	780	2495	CAMB	1987	1934	
396	VARNER PUMP CO	3	KNOXVILLE CITY	28	11N	2E	200NL	50FL	SW		2525		35396	1960	
284			KNOXVILLE CITY	29	11N	2E			SESENE	760	1410	CHMP		1897	
285	SWANSON S	1	KNOXVILLE CITY	29	11N	2E			SESENE	777	1350	CHMP		1895	
21018	NEW JERSEY ZINC	J-16	GUMM	31	11N	2E			NWNESWNE	725	630	ORD		1960	
284	ELLISON FRANK	1	PAIGEN A F	31	11N	2E			NENW	726	1122	CHMP	6721	1920	
214	LARSON & SON		KREIGH SISTERS	34	11N	2E			SESENW	745	573	STL			
607	ILLINOIS POWER CO			4	11N	3E	625SL	610WL	SE	731	630	STL		1940	•
606	ILLINOIS POWER CO			17	11N	3E	350SL	540WL	NW	719	630	SIL		1940	•

DEV = Devonian; SIL = Silurian; ORD = Ordovician; CINC = Cincinnatian Series (U. Ord.); CHMP = Champlainian Series (M. Ord.); CAN = Canadian Series (L. Ord.); CAM = Cambrian; and PC = Precambrian.

KNOX COUNTY

County no.	Company or operator	Hole no.	Farm	Sec.	T.	R.	Spot location	Corner	Quarter of Section	Logging ref. elev., (ft)	Total depth (ft)	Age of deepest unit pen.	IGS sample set no.	Date comp.	Geophys. logs
688	ILLINOIS POWER CO			19	11N	3E	01NL 790WL		NW	693	950	SIL		1966	•
913	NORTON WILLIAM	1	VICTOR DEAN	20	11N	3E	170NSL 170WEL		SE		500	SIL		1972	
229	VARNER WELL CO	2	WILLIAMSFIELD CITY	23	11N	4E	400WL 1050WL		SW	710	607	CINC	19000	1966	
591	WELLER L J	1	NORMAN WILLIE ET AL	27	11N	4E	330NSL 330EL		NESW		1435	CHMP	22000	1953	
005	WINGLOW L F	1	JOHNSON DUANE R	35	12N	1E					1831		47521	1963	
592	PEERLESS SERVICE CO	1	NATURA CITY	16	12N	2E	330FNL 220WL			835	600	CINC	29572	1955	
595	PEERLESS SERVICE CO	1	VICTORIA	13	12N	3E	150NSL 1100EL		NE	630	600	SIL	20124	1956	
267	THORPE WELL CO	1	LITTLE JOHN COAL CO	36	12N	3E	550SL 57WL		SENESW	742	1520	CHMP	1924	1936	
268	THORPE WELL CO	2	LITTLE JOHN COAL CO	36	12N	3E	10WL 140WL		SE	750	140	CHMP	6740	1941	
250	LARSON & SWANSON		BATTERSBAHL & WALINE	7	13N	1E	320WL 130WL		ESNW	770	507	SIL	11100	1944	
594	PEERLESS SERVICE CO	1	VILLAGE OF NEW ALB	17	13N	1E	1950L 2070EL		SE	740	655	DEV	31095	1956	
290	JONES ELLIS		MCCLANAHAN WR	23	13N	1E	1NSL 30WL		SW	790	550	SIL	10030	1943	
593	LINDSAY WELL WELS	15	SNAGEFEN TOM	27	13N	1E					525	DEV		1957	
597	MILLER ARTESIAN WELL		C B & Q RY	30	13N	1E			NE	770	1320	CHMP		1905	
21011	NEW JERSEY ZINC CO	J17	OLSON L M	4	13N	2E		NE	SESE	745	737	ORD		1946	
250	JONES ELLIS	1	GALESBURG CITY	30	13N	2E	1900WL 1400WL		NW	615	648	CINC	13030	1965	
599	PEERLESS SERVICE CO		ALTONA CITY	14	13N	3E	370WL 400WL		NWSE	740	600	CINC	21054	1951	
598	LARSON CARL L		ALTONA HIGH SCHOOL	16	13N	3E	750WL 150WL		NE	765	504	SIL	4493	1948	
20990	LARSON WELL CO	1	GEORGE FRANK	24	13N	4E	410SL 1300WL		SW	750	595	SIL		1975	

LOGAN COUNTY

38	ILL POWER CO	1-12		3	17N	1W	100WL 180WL		SW	610	1682	SIL	30750	1957	•
203	FULK HENRY	1	MERRANDIT CHRN	17	17N	1W	330SL 330EL		NESW	600	1633	SIL	43873	1962	•
31	KLUZEK S W & ASSOC	1	BRAGG ELIZABETH K	18	17N	3W	330SL 330WL		NWNE	685	1700	SIL	26907	1950	•
44	MCCUE JAMES	1	CHRISTISON	1	18N	1W	330NL 330WL		SE	610	2356	CHMP	21920	1951	•
530	BANNINGER HOT W	1	HOEFER	5	18N	2W	330SL 330EL		SWSW	600	1560	DEV		1971	
497	RUTHENDALL JACK	1	HOEFER IMOGENE	6	18N	2W	330SL 330EL			605	1578	SIL	57468	1971	•
411	WELDT JAMES D	1	SCHNEBLOCK	6	18N	2W	330NL 330WL		SWNE	585	2100	CHMP		1969	•
440	WELDT JAMES D	1	WELTON & WESSEL	7	18N	2W	330SL 330EL		NW	617	1594	SIL	50926	1970	•
478	WELDT JAMES D	1	BROWNER E C	8	18N	2W	350SL 330WL		NWNE	681	1588	SIL	57350	1970	•
393	WELDT JAMES D	1	SCHAFFENACKER WAYNE	9	18N	2W	330NL 330WL			647	1576	SIL	56211	1968	•
487	HEATHMAN & HALSTON	1	SWEENAN	12	18N	3W	330NL 330WL		SW	596	1568	SIL	56176	1969	•
38	V S & S DRLG CO	1	GIMBLE-COLE UNIT	14	18N	3W	330SL 330WL		NW	624	1697	SIL		1956	•
67	HERRING HERMAN	1	STAAR & CROUGHTON	22	18N	3W	3620L 312WL		NWNE	583	1618	SIL	20466	1951	
209	PUTSCH JOHN P	A-1	DENNIS MILDRED M	12	19N	1W	330NL 330WL			636	1678	SIL	36659	1960	
317	CARLSON JOHN E	1	STOCKBARGER & BAFLER	30	19N	1W	330NL 330EL		SWNE	628	1790	SIL	50969	1964	
198	KLUZEK S W & ASSOC	1	ALLISON LEROY	3	19N	3W	490SL 990WL		NENE	591	1600	SIL	33603	1959	•
555	NORTH ILL GAS CO	1	BONNER J	5	19N	3W	0750L 3310EL			550	1614	CINC	56777	1967	•
556	NORTH ILL GAS CO	1	DEVORE	6	19N	3W	1150L 660EL		SWSW	563	1590	SIL	56776	1967	•
538	WINDSOR PETRO INC	2	JOHNSON JACOB I	6	19N	3W	1710SL 990EL		SW	577	1531	SIL	56906	1966	•
578	WINDSOR PETRO INC	1	JOHNSON JACOB I	6	19N	3W			SWSW	560	1475	SIL		1966	•
465	EASTERN PETRO CO	2	HUCK N P	7	19N	3W	460SL 205EL		NWNE	537	1341	SIL	55479	1968	•
567	CENTRAL ILL LIGHT CO	2	CILCO	7	19N	3W	1045NL 115EL		SE	593	1476	SIL		1972	•
566	CENTRAL ILL LIGHT CU	1	CILCO	7	19N	3W	305NL 115EL		SE	585	1456	SIL		1972	•
20038	CENTRAL ILL LIGHT CO	9	CILCO	7	19N	3W	3ASL 1280EL		NE	576	1310			1974	•
114	HUBBARD NICHOLAS L	1	HILL	7	19N	3W	1070NL 317WL		SE	570	1490	SIL	20410	1958	•
113	ALLSPACH ELMER &	1	PARR	7	19N	3W	300NL 330EL		NWNE	560	2090	CHMP	19770	1958	•
556	CHIPPEWA CORP	1	HUCK N P	7	19N	3W	330NL 420EL		NWNE	560	1593	SIL	52505	1966	•
557	NORTH ILL GAS CO	1	MEYER H	7	19N	3W	3250L 335EL		NE	562	2288	CHMP	56778	1967	•
20037	CENTRAL ILL LIGHT CU	8	CILCO	7	19N	3W	621NL 1280EL		SE	546	1330			1974	•
20035	CENTRAL ILL LIGHT CU	6	CILCO	7	19N	3W	580L 1618L			597	1350			1974	•
20036	CENTRAL ILL LIGHT CU	5	CILCO	7	19N	3W	640SL 110EL			597	1291			1974	•
563	CENTRAL ILL LIGHT CO	4	HILL	7	19N	3W	760L 60WL		SE	570	1406			1973	•
570	CENTRAL ILL LIGHT CO	3	HILL	7	19N	3W	640SL 60WL		SE	572	1335			1973	•
577	CENTRAL ILL LIGHT CU	3	CILCO	7	19N	3W	2090L 60WL		SESE	581	1581			1973	•
538	CENTRAL ILL LIGHT CU	2		8	19N	3W	350L 660WL		NW	577	1470	SIL		1972	
590	CENTRAL ILL LIGHT CU	3		8	19N	3W	130NL 1262WL			577	1469			1973	•
600	CENTRAL ILL LIGHT CO	5		8	19N	3W	580L 90EL		NW	546	1384			1973	•
592	CENTRAL ILL LIGHT CO	6		8	19N	3W	1277SL 60EL		NW	547	1362			1973	•
591	CENTRAL ILL LIGHT CU	4		8	19N	3W	1272SL 67WL		NW	569	1496			1973	•
115	ROCKY FORD LIMESTONE	1	ROCKY FORD LIMESTONE	4	19N	3W	3350L 560WL		NW		2060	CHMP	20467	1951	•
216	BURKHARD & MECALLE	1	PARR HAROLD	14	19N	3W	330SL 330EL		NESW	600	2020	CAM	35872	1960	
550	CENTRAL ILL LIGHT CU	1	CUX	17	19N	3W	80NL 660WL			595	1465	SIL		1972	•
585	CENTRAL ILL LIGHT CU	1	EURY	17	19N	3W	75NL 40EL		NW	592	1446			1973	•
589	CENTRAL ILL LIGHT CO	2	CUX	18	19N	3W	1240SL 7EL		NE	601	1483			1973	•
110	HUBBARD G H	1	BEGULRA	18	19N	3W	307NL 327EL			590	1400	SIL	26137	1958	•
601	CENTRAL ILL LIGHT CU	1	ROLLER	28	19N	3W	1550L 81EL		NE	608	1505			1973	•
199	V S & S DRLG CO	1	DOYLE-POTTORF CUNN	12	19N	4W	660NL 360WL		SESE	560	2377	CHMP		1959	•
203	KLUZEK STANLEY	1	BUCK HENRY	3	20N	1W	950SL 500WL		SE	620	1616	SIL	35103	1959	•
204	PUTSCH JOHN P	1	JOHNSON NEVIL R	20	20N	1W	990NL 330EL		SWSE	655	1630	SIL	35104	1959	
501	H H OIL PRODUCERS	1	SHAW MAE	6	20N	2W	330SL 90EL		SWNENW	580	1612	SIL	46135	1963	
16	BAY OIL CO	1	LAKE GRACE H	11	20N	2W	330NL 330EL		SW	563	2105	CHMP	4859	1961	

DEV = Devonian; SIL = Silurian; ORD = Ordovician; CINC = Cincinnatian Series (U. Ord.); CHMP = Champlainian Series (M. Ord.); CAM = Cambrian; and PC = Precambrian.

LOGAN COUNTY

County no.	Company or operator	Hole no.	Farm	Sec.	T.	R.	Spot location	Corner	Quarter of Section	Logging ref. elev., (ft)	Total depth (ft)	Age of deepest unit pen.	ISGS sample set no.	Date comp.	Geophys. logs
298	KILEY RALPH	1	KLEINSCHMIDT	17	20N	2W	330SL	330EL	SwSE	592	1502	SIL	45510	1963	•
349	MELOT JAMES D	1	STEIGER HUMARD M	26	20N	2W	990NL	330FL	NE	613	1517	CMMP	50063	1967	•
386	KILEY RALPH	1	MILLER-STETSON	33	20N	2W	330NL	330EL	NwNw	590	1547	SIL	46118	1963	•
20066	CENTRAL ILL LIGHT CO	1	SCHNEIDER L	30	20N	3W	1280SL	1750EL		613	1497			1974	•
206	V S & S ONLY CO	1	MARTIN BLANCHE	31	20N	3W	3690SL	335EL	Nw	581	1929	CMMP	35900	1959	•
604	CENTRAL ILL LIGHT CO	1	WIGGINTON & HURNEY	31	20N	3W	760SL	2190EL	Se	585	1474			1973	•
539	CENTRAL ILL LIGHT CO	1	HAUFFE	31	20N	3W	865NL	20WL	SE	597	2300	CMMP		1971	•
263	KLUZEK STANLEY W	1	PEIPER CONA	29	21N	1W	330SL	330EL	SwNE	600	1640	SIL	42573	1961	
292	BUCK ADAM F	1	MCLAUGHLIN A LEASE	34	21N	1W	330NL	215WL	SwSE	657	1700	SIL	46829	1963	

McDONOUGH COUNTY

158	CHADWICK GEORGE	1	TRUTTER KENNETH	9	4N	1W	330NL	330WL	NwNwNE	660	905	CMMP	41069	1961	
189	MCCAUGHEY C E	1	EWING H D	13	4N	2W	330NL	330EL	NENENE	650	941	CMMP	25719	1956	
169	BURGAN BETH CO	1	CHIPMAN KATIE	23	4N	2W	330NL	330EL	NENENE	671	930	CMMP	25502	1967	•
516	AMKARLO GEORGE S	1	MILLER	23	4N	2W	330SL	330WL	SwSWNE	651	690	CINC	56292	1960	
118	BURGAN PET CO	1	MILLER	24	4N	2W	990NL	990WL	NwNW	655	740	CINC	26127	1955	
1	M I & L RR		M I & L RAILROAD	27	4N	2W			SW	615	670	CINC		1914	
162	MAZLETT J R & HARRY		FELLHEIMER L M	6	4N	3W			NwSW	645	685	CINC			
188	ARDCK LYLE	1	BURNHAM	13	4N	3W	330NL	330EL	NESWNE	658	1075	CMMP	25693	1955	
476	SPICKLER M M	1	HULTON	16	4N	3W	330NL	330WL	SwSwNW	580	617	CINC	56668	1964	
156	MEASLEY CHAS	1	RAYMOND JESSE	21	4N	3W	330NL	330WL	NwSENW	610	915	CMMP	56366	1959	
168	GEM CITY OIL	1	MCINTUSH & ELTING	26	4N	3W			NWNE		520			1914	
167	BACON W S	3	GRANT EARNEST	28	4N	3W	330SL	660WL	NESW		534	CINC		1926	
186	BACON W S	2	GRANT EARNEST	28	4N	3W			SwSESE	640	645	CINC		1926	
185		1	GRANT ERNEST	28	4N	3W			SENwSE	570	573	CINC		1925	
164	HANNA A M	1	CAREY FRANCIS	28	4N	3W	860SL	265EL	SwSW	560	590	SIL		1941	
135	MEASLEY CHAS	1	CLEMMONS	29	4N	3W	330SL	330EL	SESENE	520	695	CINC	36302	1959	
148	CLEARY PET INC	1	WICKERT	30	4N	3W	330NL	330WL	NwSENW	515	600	CINC	37334	1960	
169	GEM CITY OIL CO	1	FUSTER M	30	4N	3W			SwNE	500	857			1915	
191	EVANS ET AL	1	FUSTER S M	30	4N	3W			SENE	525	745	CMMP	326	1926	
198	HANKEN ALEXANDER M	1	FUSTER MART	30	4N	3W	213NL	697EL	SwNE	525	910	CMMP	5304	1960	
519	OHIO OIL CO	1	MCDANIEL T J	31	4N	3W			NwNwSW	542	685	CMMP		1914	
192	BACON W S	1	VAIL EZRA	32	4N	3W			NENENE	631	585	DEV		1926	
193	WALTERS C E	1	TWIDELL M	33	4N	3W	330SL	330EL	SESENW	660	1089	CMMP	11265	1960	•
3	BACON W S	1	STONEKING	33	4N	3W			NENwNE	665	600	SIL	800	1925	
4	BACON W S	2	STONEKING	33	4N	3W			SwNwNE	640	632	SIL	910	1925	
5	FUHLER HUNTER & CHUB	1	STONEKING E	34	4N	3W	660SL	660EL	SESW	660	700	CINC		1939	
194	OLDENTIMER P K	1	MAGUN MRS E M	2	4N	4W	660NL	660WL	SE	560	782	CMMP	7905	1962	
586	GREENLEAF & DEAN		GRIFFITH ISAAC	2	4N	4W			SENwNwSW	525	485	DEV		1915	
408	OHIO OIL CO	1	LAWLER W B	3	4N	4W			NESW	519	630			1914	
195	BUSHNELL J B	1	NEWLAND	4	4N	4W	330SL	782WL	SENE	565	537	CINC	7966	1962	
120	WHITE E	1	BELL	6	4N	4W	330NL	330WL	NwSwSW	500	530	CINC	20141	1950	
478	MEASLEY CHARLES	1	NASB	6	4N	4W	330NL	330EL	NENwSW	565	640			1963	
514	HUDSON & MANSFIELD	2	NASB DALE	6	4N	4W	330NL	330WL	NwSwNW	562	540	SIL		1966	
170	GASCH JERNIE M	1	WAY	5	4N	4W	330SL	330EL	SESWNE	500	565	CINC	45767	1963	
507	CULE W I	1	WILLIAMS J L	6	4N	4W	280NL	610WL	SE	500	510	DEV		1930	
508	CULE W I	2	WILLIAMS	6	4N	4W	270NL	200WL	SESE	570	511	DEV		1938	
509	CULE W I	1	WILLIAMS M	6	4N	4W	1320SL	890EL			483	DEV		1930	
469	FAULKNER C M	1	BECK	6	4N	4W	330SL	330FL	SESENW	695	520	CINC		1963	
471	JOHNSON J P	2	BECK	6	4N	4W	330NL	330FL	NENwSW	539	450	DEV		1963	
507	MILLER VICTOR F & MA	1	BECK	6	4N	4W	330SL	660EL	NESW	577	677	CMMP		1965	
144	CLEARY PET INC	1	DANIELS	7	4N	4W	360SL	330WL	SWSWNE	520	755	CMMP	36630	1960	
197	ELTING & OTHENS	2	WILLIAMS J L	7	4N	4W	280SL	270EL	SESE	510	477	DEV		1913	
196	MEASLEY CHAS	1	NUONEN M P	7	4N	4W	260NL	160FL	NwSE	560	447	DEV		1902	
199	OHIO OIL CO	1	WYMANT J W	8	4N	4W			SESENE	561	517	DEV		1914	
159	REINEMIDGASCH J	1	HIGGINS	9	4N	4W	350NL	330FL	NENENW	525	485	CINC	42226	1962	
206	SNOWDEN BROS & CO	5	ROBINSON	9	4N	4W	280NL	280WL	NESE	515	435	DEV		1914	
150	FAULKNER C M	1	HIGGINS	9	4N	4W	330NL	210WL	NENW	558	486	DEV	31919	1950	
203	UNSCHEL & CU J E	2	PAYNE T C	9	4N	4W			SwSwSE	511	420	DEV		1914	
202	UNSCHEL & CU J E	1	PAYNE T C	9	4N	4W			SwSwSE	512	430	DEV		1914	
205	SNOWDEN BROS & CO	1	ROBINSON	9	4N	4W			NESE	514	432	DEV		1914	
209	OHIO OIL CO	2	HINNIE JOHN	9	4N	4W			SESESW	511	453	DEV		1914	

DEV = Devonian; SIL = Silurian; ORD = Ordovician; CINC = Cincinnatian Series (U. Ord.); CHMP = Champlainian Series (M. Ord.); CAN = Canadian Series (L. Ord.); CAM = Cambrian; and PC = Precambrian.

County no.	Company or operator	Hole no.	Farm	Sec.	T.	R.	Spot location	Corner	Quarter of Section	Logging ref. elev., (ft)	Total depth (ft)	Age of deepest unit pen.	ISGS sample set no.	Date comp.	Geophys. logs
204	UNSLHEL & CO J E	3	PAYNE T C	9	4N	4W			SESWSE	513	433	DEV		1914	
201	HEASLEY CHAS	1	RUSHNELL	9	4N	4W	1650SL	40EL	NE	525	444	DEV		1937	
527	MARATHON OIL CO	12	PAYNE	9	4N	4W			SWSE		455	DEV			
517	HUDSON & MANSFIELD	1	HIGGINS	9	4N	4W	330SL	330EL	SESENW	517	516	CINC	54537	1960	
207	VETTE WALTER	1	PUST J W	10	4N	4W	10730SL	250EL	NW	565	530	CINC		1940	
208	HOLDERMAN A J	1	WILLIAMS F L & W L	10	4N	4W	340SL	383WL	NW	520	520	DEV	22549	1953	
590	UNCHEL & CO	1	KEIM L A	10	4N	4W			SWSWNW	545	478	DEV		1915	
20681	OHIO OIL CO	11	WEAR A C	10	4N	4W	220NL	630EL	SESW	539	500	DEV		1914	
695	OHIO OIL CO	10	WEAR M O	10	4N	4W		SE	NESWSE	500	515	DEV		1916	
511	W B & ASSOC	1	OLSON	11	4N	4W	3300SL	330WL	SWNWSW	502	543	DEV		1966	
513	HUDSON & MANSFIELD	1	QUINCY	13	4N	4W	3300SL	330WL	SWNWSE	550	500	CINC	52499	1966	
209	DERALD HYGRID SEED C	1	HARTSOOK M L	14	4N	4W	250NL	200WL	SE	575	512	CINC		1939	
210	OHIO OIL CO	2	WEAR J M	14	4N	4W			SENW	548	490			1915	
108	SPICKLER M M	1	DEGARMO	14	4N	4W	330NL	330EL	NENESE	590	740	CHMP	45103	1962	
400	OHIO OIL CO	1	HARTSOOK M	14	4N	4W			NWSWSE	583	770	CHMP		1914	
591	OHIO OIL CO	1	MYERS J M	14	4N	4W	660SL	1130WL	NW		512	DEV		1915	
204	OHIO OIL CO	W-11	PLYMOUTH WATER FLOOD	15	4N	4W	1765NL	25EL	NW	544	494	DEV		1943	
247	OHIO OIL CO	W-9	PLYMOUTH WATER FLOOD	15	4N	4W	895NL	432WL	NE	549	496	DEV		1943	
248	OHIO OIL CO	W-10	PLYMOUTH WATER FLOOD	15	4N	4W	1329NL	422WL	NE	565	495	DEV		1943	
249	OHIO OIL CO	W-11	PLYMOUTH WATER FLOOD	15	4N	4W	1749NL	486WL	NE	560	491	DEV		1943	
250	OHIO OIL CO	11	VALENTINE	15	4N	4W	200NL	1120EL	SW		510	CINC	21	1932	
228	HAZLETT J B & W H	8	MCFADDEN THOS	15	4N	4W	220SL	220WL	NENE	580	530	DEV		1914	
233	LAMOINE OIL & GAS	8-5	MCFADDEN THOS	15	4N	4W	660SL	1280WL	NE	576	500	DEV		1914	
232	LAMOINE OIL & GAS	7-5	MCFADDEN THOS	15	4N	4W	200NL	1280WL	SWNE	576	513	DEV		1914	
215	OHIO OIL CO	30K	HENDRICKS E H	15	4N	4W	1320NL	440EL	NW	573	500	DEV		1942	
235	LAMBERTON & BARKER	1	MYERS J M	15	4N	4W	200NL	200WL	NWSE	576	499	DEV		1914	
234	LAMOINE OIL & GAS	12-5	MCFADDEN THOS	15	4N	4W	200NL	1200EL	SENE	572	500	DEV		1914	
213	OHIO OIL CO	3	HENDRICKS E H	15	4N	4W			NENW	577	519	DEV		1914	
229	OHIO OIL CO	32	MCFADDEN THOS	15	4N	4W	1985NL	191WL	NE	555	485	CINC	9533	1945	
245	OHIO OIL CO	W-10	PLYMOUTH WATER FLOOD	15	4N	4W	1324NL	25WL	NE	560	498	DEV		1943	
211	HEASLEY CHAS	1	HATCH	19	4N	4W	450SL	150WL	SW	515	446	DEV		1937	
244	OHIO OIL CO	Q-9	PLYMOUTH WATER FLOOD	15	4N	4W	800NL	25EL	NW	571	503	DEV		1943	
243	OHIO OIL CO	P-11	PLYMOUTH WATER FLOOD	15	4N	4W	1785NL	436EL	NW	570	496	DEV		1943	
242	OHIO OIL CO	P-9	PLYMOUTH WATER FLOOD	15	4N	4W	870NL	440EL	NW	572	501	DEV		1943	
216	OHIO OIL CO	37	HENDRICKS E H	15	4N	4W	1505NL	204EL	NW	578	502	DEV	9534	1943	
218	OHIO OIL CO	39	HENDRICKS E H	15	4N	4W	1075NL	231WL	NENW	565	495	DEV		1944	
217	OHIO OIL CO	38	HENDRICKS E H	15	4N	4W	660NL	230WL	NENW	574	498	DEV	11968	1945	
241	OHIO OIL CO	W-11	PLYMOUTH WATER FLOOD	15	4N	4W	875SL	456WL	SENW	571	484	DEV		1945	
240	OHIO OIL CO	W-10	PLYMOUTH WATER FLOOD	15	4N	4W	1295NL	456WL	NENW	573	493	DEV		1945	
239	OHIO OIL CO	W-9	PLYMOUTH WATER FLOOD	15	4N	4W	858NL	456WL	NENW	574	495	DEV		1945	
238	LAMBERTON & BARKER	4	MYERS J M	15	4N	4W	200NL	180EL	NWSE	577	499	DEV		1914	
7	OHIO OIL CO	31	MCFADDEN T F	15	4N	4W			NWNE	576	506	CINC	1449	1934	
237	LAMBERTON & BARKER	3	MYERS J M	15	4N	4W	660NL	200WL	SE	562	491	DEV		1914	
227	HAZLETT J B & W H	7	MCFADDEN THOS	15	4N	4W	200NL	220EL	NWNE		495	DEV		1914	
236	LAMBERTON & BARKER	2	MYERS J M	15	4N	4W	220NL	770WL	NWSE	576	510	DEV		1914	
221	HAZLETT J B & W H	1	MCFADDEN THOS	15	4N	4W	220SL	220WL	SENWNE	576	508	DEV		1914	
224	HAZLETT J B & W H	6	MCFADDEN THOS	15	4N	4W	220SL	660WL	NWNE	577	496	DEV		1914	
223	HAZLETT J B & W H	3	MCFADDEN THOS	15	4N	4W	200NL	200WL	NWNE	576	506			1914	
231	LAMOINE OIL & GAS	6-5	MCFADDEN THOS	15	4N	4W	200NL	500WL	SWNE	573	493	DEV		1914	
230	LAMOINE OIL & GAS	4-5	MCFADDEN THOS	15	4N	4W	200SL	400WL	SWNE	576	502	DEV		1914	
226	OHIO OIL CO	6	MCFADDEN THOS	15	4N	4W	220NL	220EL	NENWNE	578	509	DEV		d	
225	HAZLETT J B & W H	5	MCFADDEN THOS	15	4N	4W	220NL	660WL	NWNE	575	492	DEV		1964	
220	OHIO OIL CO	41	HENDRICKS E H	15	4N	4W	660SL	233WL	SENW	560	484	DEV		1945	
219	OHIO OIL CO	40	HENDRICKS E H	15	4N	4W	1115SL	232WL	SENW	572	495	DEV	11961	1945	
592	GEM CITY OIL CO	4	HATCH	15	4N	4W	100SL	660WL		521	438	DEV			
594	OHIO OIL CO	W-10	HENDRICKS E H	15	4N	4W	1295NL	496WL	NENW	569	493	DEV		1945	
595	OHIO OIL CO	W-9	HENDRICKS E H	15	4N	4W	858NL	456WL	NENW	565	494	DEV		1945	
17A	LAMOINE OIL & GAS CO	1	MCFADDEN THOS	15	4N	4W	160NL	180WL	SWNE	571	496	DEV		1914	
268	OHIO OIL CO	14	JARVIS J	16	4N	4W	2400SL	532EL	SWNWSE	530	468	DEV		1937	
267	OHIO OIL CO	13	JARVIS J	16	4N	4W	100NL	112WL	NWNESW	510	434	CINC	1968	1936	
266	TERRILL ET AL THOS	2	EVANKS JOHN	16	4N	4W			NWSESW	512	425	DEV	2952	1937	
265	TERRILL ET AL THOS	1	EVANKS JOHN	16	4N	4W	200NL	150EL	NESESW	540	467	DEV	1974	1936	
264	SNOWDEN BROS	3	HUING J	16	4N	4W			NWSW	596	422	DEV		1914	
263	SNOWDEN BROS	1	HUING S H & O	16	4N	4W			NWSW	596	420	DEV		1914	
262	SNOWDEN BROS	5	HUING	16	4N	4W			SWNW	596	427	DEV		1914	
261	PLYMOUTH OIL & GAS C	3	HUING J	16	4N	4W			NENWSW	589	435	DEV		1936	
260	COCHRANE W S	11	HUING J	16	4N	4W	2925SL	512WL	NW		432	DEV	6673	1941	
259	COCHRANE W S	10	HUING J	16	4N	4W	1137SL	1130WL	NW		434	DEV		1940	
258	SNOWDEN BROS	3	CUNN	16	4N	4W	180NL	215EL	SENE		492	DEV			
255	SNOWDEN BROS	1	CUNN	16	4N	4W	200SL	640WL	SENE		465	DEV		1914	
254	SNOWDEN BROS	9	CLARK W J	16	4N	4W	2200SL	220EL	SWNE	510	510	DEV		1914	
253	OHIO OIL CO	16	CLARK R J	16	4N	4W	200NL	150WL	SWSE	540	462	DEV	2258	1937	
252	OHIO OIL CO	24	BINNIE J	16	4N	4W	250SL	150WL	SENW	510	436	DEV	1967	1936	
251	OHIO OIL CO	23	BINNIE J	16	4N	4W	320SL	112WL	SENW	509	456	DEV	1871	1936	
550	SNOWDEN BROS	2	HUING S H & O V CO	16	4N	4W			NENWSW		427	DEV			
657	DUNACTEN I J	1	DUNACTEN	16	4N	4W	330NL	330EL	SESW	521	465	DEV		1969	
543	CALLIHAN & PEARSON	2	HUEING HEIRS	16	4N	4W			SENESW	509	434	DEV		1935	
542	CALLIHAN & PEARSON	1	HUEING HEIRS	16	4N	4W			SWSENW	509	451	DEV		1935	
541	SNOWDEN BROS	3	CLARK R J	16	4N	4W	180NL	200WL	SWSE	547	467	DEV		1914	
559	SNOWDEN BROS & CO	1	CLARK	16	4N	4W	160NL	440EL	NWSE	560	487	DEV		1914	
546	SPENSE ET AL	7	HUING J	16	4N	4W	620NL	150WL	NWNWSW	596	435	DEV		1937	
554	TERRILL ET AL THOS	3	HUGHBANKS JOHN	16	4N	4W	200NL	550EL	NESESW	524	444	DEV		1937	
547	PLYMOUTH OIL & GAS C	4	HUING J	16	4N	4W	1750SL	110EL	SWNW	509	436	DEV		1936	
549	PLYMOUTH OIL & GAS C	6	HUING J	16	4N	4W	110NL	710EL	NWSW	510	435			1937	
548	PLYMOUTH OIL & GAS C	5	HUING J	16	4N	4W	110NL	410EL	NENWSW	509	437	DEV		1937	
552	SPENSE ET AL	8	HUING J	16	4N	4W	20NL	150WL	NWNWSW	509	485	DEV		1937	
551	SNOWDEN BROS	4	HUING J	16	4N	4W				507	439	DEV		1914	
556	OHIO OIL CO	5	JARVIS J	16	4N	4W			NWSE	516	460			1914	
540	SNOWDEN BROS	2	CLARK R J	16	4N	4W	160SL	40EL	SWSWNE	525	483	DEV		1914	
555	OHIO OIL CO	4	JARVIS J	16	4N	4W			NWSE	545	483			1914	
553	SPENSE ET AL	9	HUING J	16	4N	4W	2140NL	410EL			433	DEV		1938	
256	SNOWDEN BROS & CO	6	CUNN	16	4N	4W	320SL	220EL	NESE	567	449	DEV		1914	
257	SNOWDEN BROS & CO	5	CUNN	16	4N	4W	100SL	220EL	NESESE	563	475	DEV		1914	
20693	SNOWDEN BROS & CO	11	CLARK R J	16	4N	4W		NE	NWSWNE	510	430	DEV		1915	
20808	OHIO OIL CO	12	BENNIE JOHN	16	4N	4W	220SL	220WL	SWNWNE	511	446	DEV		1914	
465	SNOWDEN BROS & CO	2	CUNN	16	4N	4W	400SL	50EL	SE	530	465	DEV		1914	
20879	OHIO OIL CO	19	HENDRICKS	16	4N	4W	140SL	810WL	NWNE	510	439	DEV		1915	
127	HEASLEY CHARLES	1	KEMPER ROY H	17	4N	4W	990NL	330EL	SE	500	443	DEV		1956	
133	HEASLEY CHARLES	2	PATTON JOHN	17	4N	4W	990NL	990EL	SE		430	DEV		1959	
132	HEASLEY CHARLES	1	PATTON JOHN	17	4N	4W	330NL	990EL	SE	581	427	DEV		1956	
269	BERTOR J & RUAN JOH	34	GRAUDY HEIRS	17	4N	4W	80NL	155EL	SWNW	510	435	DEV	18112	1948	
271	LEWISON A J	1	PATTON	17	4N	4W	960SL	550WL	NE		427	DEV		1955	

DEV = Devonian; SIL = Silurian; ORD = Ordovician; CINC = Cincinnatian Series (U. Ord.); CHMP = Champlainian Series (M. Ord.); CAN = Canadian Series (L. Ord.); CAM = Cambrian; and PC = Precambrian.

County no.	Company or operator	Hole no.	Farm	Sec.	T.	R.	Spot location	Corner	Quarter of Section	Logging ref. elev., (ft)	Total depth (ft)	Age of deepest unit pen.	ISGS sample set no.	Date comp.	Geophys. logs
270	BUCK JOE	1	KEMPER H	17	4N	4W	450NL 200EL		NESE		445	DEV		1955	
118	MEASLEY C	2	KEMPER H	17	4N	4W	500NL 200FL		NESE	585	426	DEV		1956	
357	OHIO OIL CO	1	BINNIE JOHN	17	4N	4W			SWSE	585	629	DEV		1914	
585	MEASLEY ET AL CHAS	1	FALVEN GEO	17	4N	4W	100NL 80EL		NWNESE	585	436	DEV		1938	
275	MEHMREN JOHN	1	WILLIAMS GEORGE	18	4N	4W			SWSESW	550	494	CINC	1975	1936	
276	ELTING ET AL	1	WILLIAMS J L	18	4N	4W	500NL 1080WL			556	645	CINC		1915	
274	ELTING ET AL	2	WALTEN MRS C & GRADU	18	4N	4W	660NL 440WL		NENE	529	444	DEV		1915	
273	ELTING ET AL	1	WALTEN MRS C & GRADU	18	4N	4W			NENE	522	450	DEV		1915	
272	HUAN OR HENT	1	GADDIS MRS	18	4N	4W	330SL 330WL		SWNESE	540	395	DEV	22442	1953	
278	RIGGS E R & BAYLEY	1	WILLIAMS JOHN	18	4N	4W			SW	544	491				
277	ELTING ET AL	2	WILLIAMS J L	18	4N	4W			SENWNW	549	425	DEV		1915	
126	LAMBERT DALE E	2	HIGGINS MAE	18	4N	4W	330SL 330EL		SESENW	519	450	DEV		1958	
125	LAMBERT DALE E	1	HIGGINS MAE	18	4N	4W	330NL 330EL		NESENW	540	445	CINC	30858		
526	WAGGONER E V	1	HIGGINS MAE	18	4N	4W	660SL 330EL		NENESW	545	485	DEV		1968	
561	EMERY O & MARDEN E	2	TABLER J D	18	4N	4W	250SL 990EL		SW		415	DEV		1936	
560	CALLIHAN & SPENCER	1	TABLER	18	4N	4W	1500SL 2590WL			514	419	DEV		1935	
558	ELTING PHILIP E	3	GRADDY WALTON	18	4N	4W			NESENE	551	448	DEV		1915	
559	WINELOCK D P	4	MCALLISTER	18	4N	4W	300SL 680EL		SESE	520	423	DEV		1937	
153	BURGGUIN A M	1	SHERMAN ET AL	19	4N	4W	600NL 330EL		NW	566	1095	CAN		1961	
280	HARRISON L M	2	BUHMAN G	19	4N	4W	3448L 320WL		NE	645	741	CHMP		1941	
279	HARRISON C M	1	BUHMAN G	19	4N	4W	5058L 322WL		SWSWNE	620	915	CHMP		1941	
282	SNOWDEN BROS & CO	1	HAMM PETER	19	4N	4W	1524SL 1700WL		SW	592	492	CINC		1915	
281	MEHMREN J	1	BUHMAN G	19	4N	4W	330SL 210FL		SENE	575	432	CINC		1936	
287	WIREBACK D F	1	MCALISTER MITCHELL	19	4N	4W	600NL 1120WL		NE	541	417	CINC			
285	SNOWDEN BROS & CO	4	HAMM PETER	19	4N	4W	160NL 1320FL		SW	545	439	DEV		1915	
284	SNOWDEN BROS & CO	3	HAMM PETER	19	4N	4W	6FSL 1440WL		NW	574	438	CINC		1915	
283	SNOWDEN BROS & CO	2	HAMM PETER	19	4N	4W	160NL 1230EL		SW	550	498	CINC		1915	
288	OHIO OIL CO	1	SHERMAN E M	19	4N	4W	4050L 1780EL		NW	535	768	DEV		1915	
583	CALLIHAN J M	1	CUPELIN	19	4N	4W	140NL 1190WL		NW	540	488			1945	
564	MCALLISTER OIL CO	1	LUGAN I	19	4N	4W	450L 240EL		SESENW		432			1940	
562	THOMPSON JOHN		HULLOWAY C M	19	4N	4W			NENENE		484	DEV		1935	
564	THOMPSON & CALLAHAN	1	LYONS IRA	19	4N	4W	150SL 180WL		SWSENW	546	387	DEV		1937	
563	OHIO OIL CO	6	HAMM PETER	19	4N	4W	240SL 220EL		SW		594			1915	
565	JACKSON WILLIAM	1	MCCUMBER	19	4N	4W	330SL 330WL		NE		740	CHMP		1952	
468	MARATHON OIL CO	4T-1	LYON HEIRS	19	4N	4W	1430NL 1342WL		SE	615	992	CHMP		1943	*
286	SNOWDEN BROTHERS & C	5	HAMM PETER	19	4N	4W	280NL 140EL		SW	605	454	DEV		1915	
290	SNOWDEN BROS	1	COLLINS	20	4N	4W			NWSESE	548	444	DEV		1914	
289	MEASLEY CHAS	1	COLLINS	20	4N	4W			NENESE	564	478	DEV	1719	1936	
294	LAMBERT DALE E	1	MATTHEWS HUGH	20	4N	4W	3398L 330EL		SESWSE	596	895	CHMP	16649	1946	
293	COLE W I	4	HEDGECOCK J F	20	4N	4W			NENWNW	547	436	DEV		1936	
292	COLE ET AL W I	1	HEDGECOCK J F	20	4N	4W	660NL 240WL		NWNW	540	438	DEV	1444	1935	
291	SNOWDEN BROS CO	1	GRIGSBY L M	20	4N	4W			NWSE	576	685	CHMP		1914	
568	COLE W I	5	HEDGECOCK J F	20	4N	4W	280NL 290WL		NWNWNW	540	438	DEV		1937	
566	COLE W I	2	HEDGECOCK J F	20	4N	4W	660NL 660WL		NWNW	548	453	DEV		1936	
518	HUDSON & MANSFIELD	1	OMEN	20	4N	4W	990SL 990EL		NE	528	462	DEV		1966	
418	OHIO OIL CO	1	HEDGECOCK J F	20	4N	4W			SW		471				
567	COLE W I	3	HEDGECOCK J F	20	4N	4W	660NL 1180WL		NWNW	565	466	DEV		1936	
299	MEASLEY CHAS	1	ROBERTS GEO M	21	4N	4W			NENWSW	540	477	DEV	1736	1935	
171	BURGGUIN A M	1	KNEITRON	21	4N	4W	330NL 330WL		NWNWNE	520	630	CHMP		1943	
301	RIPLEY DOME SYN	1	TRIWELL W W	21	4N	4W	2240NL 170WL		SENESW	650	462	CINC	6567	1941	
300	MEASLEY CHAS	2	ROBERTS GEO	21	4N	4W	200SL 500EL		SESENW	545	415		2165	1937	
154	GROVES FORREST E	2	CLARK	21	4N	4W	330SL 330EL		SENWSE	555	484	CINC		1961	
298	RIPLEY DOME SYN	2	JEFFRIES T A	21	4N	4W	185NL 344WL		SWNESW		491	CINC		1941	
151	ALESHIRE & GROVES	1	CLARK	21	4N	4W	330NL 330WL		SWNWSE		474	DEV		1954	
297	RIPLEY DOME SYN	1	JEFFRIES T A	21	4N	4W	550NL 610WL		NESW		485	SIL		1941	
296	LAMUINE OIL TRUST	2	CUMMINGS H W	21	4N	4W	363NL 463EL		NENENE	550	480	CINC	4759	1940	
295	LAMUINE OIL TRUST	1	CUMMINGS H W	21	4N	4W	180NL 721EL				470	DEV		1940	
475	MEASLEY CHAS	1	DUNACTER S	21	4N	4W	330NL 330WL		NWNWSE	526	475	DEV		1964	
474	JOHNSON J P	1	KETTRON J	21	4N	4W	3388L 330EL		SENWNE	592	422	CINC		1964	
519	HUDSON & MANSFIELD	2	DUNACTER S	21	4N	4W	330NL 990WL		SE	545	478	DEV		1966	
578	MEASLEY CHAS	2	DUNACTER IVAN	21	4N	4W	500NL 387WL		SW		460			1952	
569	MEASLEY CHAS	1	DUNACTER IVAN J	21	4N	4W	227NL 210FL		NWSW		497				
564	SLINEY ABDEN OIL	1	CECIL CHAS	22	4N	4W			NESESWSE	594	431			1914	
322	MEASLEY CHAS	1	HLY M	22	4N	4W	240NL 192WL		NW	545	845	CHMP		1941	
303	HULDERMAN A J	1	BLYTHE M L & E A	22	4N	4W	330NL 330WL		NWNWNW	520	648	CHMP	22545	1952	
574	GEM CITY OIL CO	8	VOSE L D	22	4N	4W	115NL 235WL		NWNW	510	431	DEV		1915	
573	SNOWDEN BROS & CO	3	VOSE L D	22	4N	4W			NENW	533	466	DEV		1915	
512	HUDSON W D & MANSFIELD	1	SIDNY	22	4N	4W	330SL 330FL		SESWNW	505	446	CINC		1945	
571	SNOWDEN BROS & CO	1	VOSE L D	22	4N	4W			NWNW	585	442			1914	
572	SNOWDEN BROS & CO	2	VOSE L D	22	4N	4W	125NL 280WL		NWNW	530	441	DEV		1914	
575	GEM CITY OIL CO	1	CULP W H	24	4N	4W	280NL 280WL		NWNW	549	503			1915	
304	MOORE-MORNEY OIL CO		SHOUPMAN T J	25	4N	4W			SESENW	510	439	CINC			
305	MOORE-MORNEY OIL CO		SHOUPMAN T J	25	4N	4W			SWSESENW	510	446	CINC	47		
646	COOKSON OKIN	2	FUGATE CARL & GWENDO	25	4N	4W	190NL 330WL		SW	510	454	DEV		1976	
521	COOKSON OKIN	1	FUGATE	25	4N	4W	330SL 330WL		SWSWSW	520	520	SIL	55308	1946	
577	OHIO OIL CO	1	SHOUPMAN T J	25	4N	4W			NWSW	542	648	CHMP		1914	
576	KETCHERSIDE & FISHER	1	HUNT D	25	4N	4W	150SL 180WL		NW	515	410	DEV		1939	
578	OHIO OIL CO	2	SHOUPMAN T J	25	4N	4W			SWSWSW	563	673	DEV		1915	
307	WHITE EDGAR	5	MCCUTCHAN J LEO	26	4N	4W	330NL 990EL		NW	604	480	DEV	19823	1949	
309	OHIO OIL CO	1	MCCUTCHAN W F	26	4N	4W	990NL 990WL		NW	585	480	DEV			
308	LAMBERT DALE E	1	MCCUTCHAN J LEO	26	4N	4W	330SL 330WL		SWSWNW	580	435	CINC	18456	1946	
175	GROVES FORRST E	1	ALESHIRE	26	4N	4W	330NL 330WL		NWNWNE	540	466	CINC	44028	1963	
312	LAMBERT DALE E	3	MCGINNIS WARREN	26	4N	4W	330NL 990WL		SW	599	460	CINC	21087	1951	
311	LAMBERT DALE E	2	MCGINNIS WARREN	26	4N	4W	440NL 330WL		SWNWSW	615	465	DEV	19069	1949	
310	LAMBERT DALE E	1	MCGINNIS WARREN	26	4N	4W	330NL 330WL		NWNWSW	606	446	DEV	19921	1949	
569	HUDSON & MANSFIELD	1	MCCUTCHAN J LEO	26	4N	4W	3545L 330WL		SWSWNW	585	435	CINC	51798	1965	
768	CARLSON JOHN E	1	PULLOCK RUSS	28	4N	4W	330NL 330EL		SESE	585	450			1972	
20655	NEW JERSEY ZINC CO	J-4	PULLOCK R	28	4N	4W			SWSWSE	530	575	CINC		1966	
313	VETIE W	1	MCCUTCHAN	29	4N	4W	330SL 330EL		SESWNE	615	490	CINC	16278	1947	
145	CLEARY PETR INC	1	ALESHIRE	29	4N	4W	330NL 330FL		NENESE	610	725	CHMP	36659	1940	
579	TALBOT L D	1	PUWELL F W	29	4N	4W	260SL 510FL		NE		725	CHMP		1942	
580	COLE W I & SPENCE W	1	RUBISON J	29	4N	4W	200NL 640WL		NWSW	605	475	DEV		1915	
128	MEASLEY C	1	HAMM C	30	4N	4W	330NL 330WL		NWNWNW	570	445	DEV	5197A	1956	
322	BURGGUIN A M	1	HAMM	30	4N	4W	330NL 330WL		NWNWNW	579	535	CINC		1946	
745	WAGGONER & GROVES	1	MCELROY OSCAR	30	4N	4W	330SL 330EL		SWNESW	621	515		55468	1973	
602	ALESHIRE	1	TWAUDLE	30	4N	4W	576NL 662EL		SWNW	614	499	CINC	23389	1953	
534	HUDSON AND MANSFIELD	2	HELLMAN	30	4N	4W	200NL 170WL		NENENE	621	485	DEV		1968	
537	HUDSON AND MANSFIELD	1	HELLMANS	30	4N	4W	200NL 330WL		NENE	622	480	DEV		1966	
746	WAGGONER & GROVES	2	MCELROY OSCAR	30	4N	4W	330NL 330EL		SW	625	511		50644	1973	
715	GROVES FORREST E	1	TWAUDLE OTTO D	30	4N	4W	330SL 430WL		NW	602	489		57986	1972	
641	MEASLEY CHARLES	1	HAMMOND S D	30	4N	4W	200NL 420WL		NW	621	485			1936	
169	SPICKLER M M	1	MCGINNIS	33	4N	4W	3388L 330EL		SESENW	594	473	CINC	43347	1963	

DEV = Devonian; SIL = Silurian; ORD = Ordovician; CINC = Cincinnatian Series (U. Ord.); CHMP = Champlainian Series (M. Ord.); CAN = Canadian Series (L. Ord.); CAM = Cambrian; and PC = Precambrian.

County no.	Company or operator	Hole no.	Farm	Sec.	T.	R.	Spot location	Corner	Quarter of Section	Logging ref. elev., (ft)	Total depth (ft)	Age of deepest unit pen.	ISGS sample set no.	Date comp.	Geophys. logs
122	R N K OIL COMPANY	1	SLOIT	34	4N	4W	330NL 330WL		SENE	585	616	CINC	26197	1956	
119	R N K OIL COMPANY	1	HORNEY LEWIS	35	4N	4W	330NL 990EL		SE	587	582	CINC	26199	1956	
642	CARLSON J E	1	ALESHINE BRADLEY COM	35	4N	4W	330NL 660EL		SW	565	463	CINC		1976	
8	FINGLEY N G		MINER AARON	13	5N	1W	365NL 610EL		SE	655	966	CHMP		1904	
28859	FISHER W F	1	BEAN	34	5N	1W	990SL 340EL		SE	676	750	CINC	60381	1976	
501	MAGNOLIA PETR CO	W-MC		9	5N	2W	145L 960EL		SENE	630	730		*****	1959	
502	MAGNOLIA PETR CO	O-MC		11	5N	2W	1234NL 2732WL			677	741	CINC	43198	1959	
503	MAGNOLIA PETR CO	MC-2		18	5N	2W	208L 12WL		SWNE	662	796	CINC	43191		
504	MAGNOLIA PETR CO	S-MC		29	5N	2W	253NL 18WL		SWSW	645	736	CINC	43192	1959	
505	MOBIL OIL CO	MC-7		34	5N	2W	1085L 1415WL		SW	646	678	CINC	43199	1959	
317	SARGENT & MCDONALD	1	BERRY JOHN	5	5N	3W			SWNE	577	602	DEV			
20802	JADE OIL CO	1	KILLJORDAN	11	5N	3W	330NL 330WL		NWNW	658	690			1974	
501	SCRUGGIN A M	1	MASON CLARENCE	19	5N	3W	1705NL 330WL		NW	670	560			1945	
502	FRAUT WILLIAM	1	KRUBE GEORGE	22	5N	3W	1030NL 250EL		SW	605	677	CINC		1939	
520	JONES ET AL ED	1	MCCLURE LEE	2	5N	4W	400NL 1120EL		NWSW	660	620	CHMP		1938	
521	VETIE WALTER	1	MCCLURE	6	5N	4W	960NL 690EL		NE	785	681	CHMP	5306	1940	
522	RANCROFT L & BOWMAN	1	MURRAY	8	5N	4W	930SL 530EL		SE	675	902	CHMP	5307	1941	
595	OIL PRODUCERS SYNDIC	IE 1	REIDY DIXON ROY L	8	5N	4W	1860NL 300EL		NWSW	675	675	CINC		1941	
151	CLEARY PETR INC	1	MCCLURE	18	5N	4W	330NL 330WL		NWNENW	692	667	CINC	37881	1964	
609	MILLER OIL & GAS	1	FLASSMAN	16	5N	4W	3308L 330WL		SE	681	982	CHMP		1966	
519	MILLERS O & G	1	WHITLOCK	17	5N	4W			SWSWSE	651	1035	CHMP		1967	
525	PLYMOUTH WELL CO	1	GUY FRANCIS	19	5N	4W	330NL 330EL		NENESE	640	874	CHMP	13845	1965	
515	MILLERS O & G	1	WEBB LOMM	21	5N	4W	330NL 660WL		NWSW	674	1250	CHMP	53368	1967	*
129	MICKEY W J	1	HUYT MYRON	23	5N	4W	330NL 330WL		NWNWNW	677	615	DEV	32519	1959	
515	OHIO OIL CO	1	JOHNSON	23	5N	4W			NENESE	682	1050	CHMP		1914	
472	WILLIAMS CHESTER	0224	KIRGAN ELZIE	25	5N	4W	330NL 330WL		NWNWSE	655	682	CINC	46358	1962	
172	SALMONS GLENN	1	MARNELL O K & MABEL	26	5N	4W	ANL 330EL		SWSW	620	870	CHMP	22528	1952	
596	TALBOT C O	1	FULLY GEORGE	29	5N	4W	3018L 49EL		SWSW	645	630	SIL		1940	
326	HENSLEY W J	1	RUSHNELL	30	5N	4W	443NL 1254EL		NESW	645	651	CHMP	8265	1942	
327	SHAEFFER FRANK A	1	HORNOW	31	5N	4W	2268L 195EL		SESW	685	835	CHMP		1954	
117	FROMMELT ALFRED	3	WADDILL L	32	5N	4W	990SL 1429EL		SE	600	535	DEV	269	1955	
177	BUSHNELL D J	1	RUSHNELL	32	5N	4W	330NL 330WL		NWSESW	596	578	CINC	44801	1943	
176	FROMMELT ALFRED	1	WADDILL	32	5N	4W	330NL 330EL		NESESE	615	548	DEV	44729	1943	
163	FROMMELT ALFRED	2	WADDILL L	32	5N	4W	990SL 714EL		SE	696	565	DEV	25401	1955	
146	CLEARY OIL CO INC	1	WHITLOCK	32	5N	4W	3308L 330FL		SENESE	618	570	CINC	36164	1940	
597	FROMMELT ALFRED	1	WADDILL L	32	5N	4W	3308L 383EL		NESESE	600	535	DEV		1955	
336	CURRY & ROLLESTONE	1	HARDY HEIRS	33	5N	4W			SW	628	2386	CHMP	839	1930	
598	FROMMELT A	1	WHITLOCK	33	5N	4W	3308L 330WL		SWSESW	640	570	DEV		1955	
338	SALMONS GLENN	1	HUYT	35	5N	4W	350NL 180WL		SESW	520	635	CINC	23271	1954	
339	HOLDERMAN A J	1	JONES E M	35	5N	4W	330NL 275WL		SW	680	725	CHMP	21369	1952	
149	CLEARY PET INC	1	MARTIN	35	5N	4W	990SL 330EL		NENE	625	585	CINC	36521	1960	
20636	NEW JERSEY ZINC CO	M-13	AULT L	1	6N	1W		NE	SESESE	596	733	CINC		1968	
20673	NEW JERSEY ZINC CO	M-15	RUEBUSH	19	6N	1W			SWSESWSW	653	661	CHMP		1968	
599	MOONNING W M		BARDOLPH COMM H S	19	6N	1W	5418L 196WL		NW	650	485		5642	1941	
110	BUSHNELL J V	1	THORMAN J	15	6N	2W	330NL 480EL		SESE	648	596	DEV	25796	1955	
107	ROBISON H F	1	EASTIN	17	6N	2W	330NL 330EL		NENENW	604	652	CHMP		1955	
407	NU COMPANY	1	SHANNON	19	6N	2W			SE	615	663	CHMP		1915	
406	LUGAN A M	1	RUEBUSH	19	6N	2W	2965L 342WL		SW	616	416	CHMP	26821	1950	
408	GERALD MYRON SEED C	1	WELCH JOHN F	19	6N	2W	2553L 350WL		NW	780	564	CINC		1939	
409	MACOMB SEWER PIPE CO		HUNT ET AL J W	20	6N	2W	ANL 2640WL			620	820	CHMP			
410	MEASLEY CHARLES	1	FRAKES OLEY LEE	21	6N	2W	1337NL 1790WL		NW	610	685	CHMP	21752	1951	
411	FROMMELT ALFRED	2	FRAKES ULLIE	21	6N	2W	594NL 60WL		NENWNW	604	674	CHMP	22019	1952	
506	VARNER WELL & PUMP C		VILLAGE OF BARDOLPH	28	6N	2W	980NL 40EL		NE		1150	CHMP		1964	
136	MICKEY, M.J.	1	SIRUDE	29	6N	2W	3308L 330EL		SESENW	690	674	SIL	34379	1959	
413	DECARR, A.W.		CITY WELL	31	6N	2W			NESENWSW	780	1630	CHMP		1987	
416	CENTRAL ILL PUBLIC S	2	ICE PLANT WELL	31	6N	2W	2310SL 2340WL			780	423				
415	CENTRALILL.PUB.SERVI	1	CENTRALILL.PUB.	31	6N	2W	2310SL 2310WL			780	429			1915	
428	FAITH OIL CO.	1	BACON	33	6N	2W	265NL 405WL		SWSWNW	695	1077	CHMP	22465	1954	
755	CENTRAL ILL PUBLIC S	S-46	EDDINGTON E M	4	6N	3W	305L 50WL		SW	704	CHMP			1973	*
754	CENTRAL ILL PUBLIC S	S-47	EDDINGTON E M	4	6N	3W	67NL 52EL		SW	708	CHMP			1973	*
20815	CENT ILL PUB SERV	SM18	KNAPPENBERGER R	5	6N	3W	3385L 130WL		SWNENW	730	2006			1975	*
756	CENTRAL ILL PUBLIC S	S-45	JAMES JASON	5	6N	3W	60NL 0EL		SESW		685	CHMP		1973	*
693	CENTRAL ILL PUBLIC S	S-13	CHENOWETH HARRY	5	6N	3W	448L 652WL		NE	730	785			1971	*
757	CENTRAL ILL PUBLIC S	S-44	WILSON RICHARD	5	6N	3W	508L 50EL		WESW		727	CHMP		1973	*
730	CENTRAL ILL PUBLIC S	S-32	HAINLINE STLAB	6	6N	3W	225L 1624WL		NE	739	716			1971	*
155	STONER, GENE	1	HAINLINE	7	6N	3W	330NL 330WL		NWSENE	715	658	DEV	40451	1941	
423	BRUNINGA, M.M.	1	BRUNINGA, M.M.	8	6N	3W	994NL 2054EL				628	SIL		1940	
733	CENTRAL ILL PUBLIC S	S-51	BARNY H A	8	6N	3W	685L 80WL		SESE	711	642			1971	*
20788	C I P S	S-55	KITCH DAVE	8	6N	3W	1144SL 38EL		SWNE	709	710			1974	*
20789	C I P S	S-48	CITY OF MACOMB	8	6N	3W	1128SL 29EL		SE	663	630			1974	*
719	CENTRAL ILL PUBLIC S	S-47	KITCH DAVE & SON	8	6N	3W	573L 330EL		SWNE	710	686			1971	*
20787	C I P S	S-54	KITCH DAVE	8	6N	3W	79NL 932WL		NE	673	680			1974	*
424	NORTHERN ORDIANCE, IN	1	CHAMPION, G.E.	9	6N	3W	330NL 330EL		NENESW	710	642	DEV	11658	1944	
720	CENTRAL ILL PUB SERV	S-23	CHAMPION ORLO	9	6N	3W	272NL 847EL		SW	716	696			1971	*
737	CENTRAL ILL PUB SERV	SM-4	JONES ALLEN	9	6N	3W	2038L 1370EL		NW	714	2794			1972	*
20792	C I P S	S-62	MALUTT OLIVER	0	6N	3W	70NL 50WL		SW	663	660			1974	*
20791	C I P S	S-49	CITY OF MACOMB	9	6N	3W	1244SL 29WL		SW	699	660			1974	*
694	CENTRAL ILL PUB SERV	S-50	CHAMPION ORLO	9	6N	3W	1498L 1320EL		SW	722	710			1971	*
20790	C I P S	S-53	JONES ALLEN	9	6N	3W	1302SL 180WL		NW	729	710			1974	*
728	CENTRAL ILL PUBLIC S	S-28	HUGHES HATTIE	10	6N	3W	103NL 83EL		NWSW	726	752			1971	*
724	CENTRAL ILL PUBLIC S	S-26	KITCH CHARLES	18	6N	3W	540SL 111EL		SWSW	745	716			1971	*
121	MERWICK, A.S. JR.	1	LUY, W.E.	11	6N	3W	350SL 330WL		SWSWNW	719	698	CINC		1956	
20874	NEW JERSEY ZINC	M-16	RUEBUSH	11	6N	3W			NENESE	711	792	CHMP		1964	
681	C I P S	S-59	CITY OF MACOMB	15	6N	3W	625L 75EL		SWSE	715	726	CHMP		1971	*
20794	C I P S	S-51	MENDENHALL KEITH	16	6N	3W	1280NL 1353EL		NW	662	675			1974	*
20793	C I P S	S-58	CITY OF MACOMB	16	6N	3W	1580NL 1240WL		NE	684	6080			1974	*
725	CENTRAL ILL PUBLIC S	S-29	MELVIN OILA	16	6N	3W	85NL 97WL		NENE	714	712			1971	*
698	CENTRAL ILL PUB SERV	S-36	MENDENALL KEITH	16	6N	3W	1678L 50WL		SE	728	742	CHMP		1971	*
697	CENTRAL ILL PUB SERV	S-35	HUKE WAYLORD	17	6N	3W	57NL 621WL		SENW	720	882	CHMP		1971	*
20883	CENTRAL ILL PUBLIC	SM-8	MACOMB CITY OF	17	6N	3W	92NL 16FL		NE	661	2753			1974	*
734	CENTRAL ILL PUBLIC S	S-38	LEWIS JESSIE	21	6N	3W	459NL 470EL		NE	720	728			1971	*
649	CENTRAL ILL PUB SER	S-37	METIENGEL	21	6N	3W	384NL 84WL		NW	716	842	CHMP		1971	*
427	LUGAN, A.M.	1	SULLIVAN	24	6N	3W	33NL 330FL		NESWSE	698	518	CINC	26952	1950	
428	LUGAN, A.M.	1	MAHON	29	6N	3W	330SL 330FL		NWNESE	625	530	CINC	26950	1951	
453	WATER WELL	1	MACOMB SEWER PIPE CO	36	6N	3W			SESW	698	800	CHMP		1914	
426	JONES, ELLIS F.	1	ROBERTS, S.E.	16	6N	4W	2495L 824WL		NW	680	740	CINC	8896	1940	
20877	CENTRAL ILL PUB SERV	SM16		25	6N	4W	5NL 330EL		SE	776	2650	CAMB		1976	*
438	VARNER WELL & PUMP C		VILLAGE OF PRAIRIE L	1	7N	1W	2260NL 1640FL			648	1090	CINC	24239	1954	
439	VARNER WELL & PUMP C		VILLAGE OF PRAIRIE C	1	7N	1W	380SL 980WL		NW	665	1375	CHMP	24714	1954	
440	THORPE WELL CO.	3	BUSHNELL CITY WELL	33	7N	1W	2708SL 2580WL			651	1510	CAN	12057	1945	
441	WATER WELL	1	BUSHNELL CITY WELL	33	7N	1W	2440SL 2640EL			651	1351	CINC	17	1997	
442	WATER WELL	2	BUSHNELL CITY WELL	33	7N	1W				651	1355	CHMP		1915	

DEV = Devonian; SIL = Silurian; ORD = Ordovician; CINC = Cincinnatian Series (U. Ord.); CHMP = Champlainian Series (M. Ord.); CAN = Canadian Series (L. Ord.); CAM = Cambrian; and PC = Precambrian.

County no.	Company or operator	Hole no.	Farm	Sec.	T.	R.	Spot location	Corner	Quarter of Section	Logging ref. elev., (ft)	Total depth (ft)	Age of deepest unit pen.	ISGS sample set no.	Date comp.	Geophys. logs
445	COLTETAL,M.T.	1	BODEN,MATT	15	7N	2W			NENW	727	723	DEV		1924	
446	VETTE,WALTER	1	RUEBUSH,CARL	31	7N	2W	330SL 165EL		NWSW	699	786	CINC	10743	1949	
20864	CENTRAL ILL PUB SERV	SM12	CHENOWETH	5	7N	3W	975SL 170WL		NE	741	2654	CAMB		1976	*
20865	CENTRAL ILL PUB SERV	SM13	CHENOWETH	5	7N	3W	1250SL 1500WL		NE	740	2612	CAMB		1976	*
447	MEAMKEN,JOHN	1	JAMES	15	7N	3W	1310NL 1310WL		NWSE	765	815	DEV	2264	1938	
174	MONTGOMERY,BILL	1	MCKERCHER-ROEBUSH	15	7N	3W	215SL 147EL		NWSE	756	931	CHMP	43889	1963	
602	C I P S	S-10	DEEMS GILBERT	19	7N	3W	54NL 1744WL		NW	769	811	CHMP		1971	*
603	C I P S	S-9	WELSH STANLEY	19	7N	3W	45NL 72EL		NE	773	818	CHMP		1971	*
604	C I P S	S-8	PROCTOR ENDOWMENT	28	7N	3W	1608NL 57EL		NE	769	798	CHMP		1971	*
710	CENTRAL ILL PUB SERV	S-7	TR PROCTOR ENDOWMENT	28	7N	3W	52SL 95EL		SE	768	788	CHMP		1971	*
717	CENTRAL ILL PUBLIC S	SM-3	PROCTOR ENDOW TR	28	7N	3W	100NL 50WL		SE	768	2842			1972	*
173	MONTGOMERY OIL	1	MURPHY HEIRS	21	7N	3W	330SL 680EL		NENE	768	1746	CAN		1963	
448	HAMMER H O	1	JONES CASEY	22	7N	3W			NWSWSENW	768	920	CHMP	2828	1939	
143	STORER GENE	1	GRIGGS	22	7N	3W	930SL 1100EL		NW	768	930	CHMP	36864	1968	
711	CENTRAL ILL PUB SERV	S29	TR PROCTOR ENDOWMENT	29	7N	3W	1285NL 1360EL		SE	798	760	CHMP		1971	*
709	CENTRAL ILL PUB SERV	S-6	TR PROCTOR ENDOWMENT	29	7N	3W	50NL 1460WL		NW	768	768	CHMP		1971	*
708	CENTRAL ILL PUB SERV	S-21	CHENOWETH HARRY	29	7N	3W	70SL 45EL		SWSW	755	788			1971	*
712	CENTRAL ILL PUB SERV	S28	TR PROCTOR ENDOWMENT	30	7N	3W			SESENWSE	749	782	CHMP		1971	*
714	CENTRAL ILL PUBLIC S	SM-2	PROCTOR ENDOW TR	30	7N	3W	160NL 70EL		SE	768	2882			1972	*
75A	C I P S	S-43	DEEMS GILBERT	30	7N	3W	1675L 86EL		SWNWNW	764	798	CHMP		1973	*
721	CENTRAL ILL PUBLIC S	S-5	DEEMS GILBERT	30	7N	3W	60NL 1280WL		NW	766	796			1971	*
150	STORER GENE	1	HAINLAIN FRED	31	7N	3W	660SL 990WL		SWNE	745	540	CINC		1960	
450	OHIO OIL CO	1	HAINLAIN M M	31	7N	3W	1120NL 460WL		SE	749	571	SIL		1926	
56	WALKER J P	2	HAINLAIN O P	31	7N	3W			SENWNE	758	575	DEV	1669	1935	
55	HAINLINE O T O T	2		31	7N	3W			SWNE	729	515			1921	
20816	CENT ILL PUB SERV	SM-9	CHENOWETH HARRY	31	7N	3W	330NL 330WL		NWSESE	747	2780			1975	
765	C I P S	SM-5	PROCTOR ENDOWMENT	31	7N	3W	1296SL 1380WL		NW	758	2600			1973	*
605	CENTRAL ILL PUBLIC S	S-1	HAINLINE FRED	31	7N	3W	415SL 1510WL		NE	720	699			1971	*
607	CENTRAL ILL PUBLIC S	S-12	PROCTOR ENDOW	31	7N	3W	24SL 910WL		SW	744	645			1971	*
606	CENTRAL ILL PUBLIC S	S-2	CHENOWETH HARRY	31	7N	3W	802NL 1030WL		SE	740	686			1971	*
759	C I P S	S-41	PROCTOR ENDOWMENT	31	7N	3W	8SL 300WL		NWNW	732	775	CHMP		1973	*
735	CENTRAL ILL PUBLIC S	SE-1	HAINLINE SILAS	31	7N	3W	47NL 440WL		SWSE	744	2565			1972	*
738	CENTRAL ILL PUBLIC S	S-33	HAINLINE FRED	31	7N	3W	474NL 60EL		SESW	744	770			1971	*
20817	CENT ILL PUB SERV	SM11	HAINLINE FRED	31	7N	3W	280NL 1220EL			747	2760			1975	*
20841	CENT ILL PUB SERV	SM-7	PROCTOR J C	31	7N	3W	680SL 524EL		SENW	740	2770			1974	*
608	CENTRAL ILL PUBLIC S	S-15	HAINLINE FRED	31	7N	3W	474NL 50EL		SESW	744	750			1971	*
609	CENTRAL ILL PUBLIC S	S-16	HAINLINE FRED	31	7N	3W	761NL 627EL		SESW	734	792			1971	*
764	C I P S	SG-1	PROCTOR J C	31	7N	3W	1227SL 1380WL		NW	750	2800			1973	*
726	CENTRAL ILL PUBLIC S	S-17	HAINLINE FRED	31	7N	3W	265SL 87WL		SESW	734	724			1971	*
716	CENTRAL ILL PUB SERV	S-34	HAINLINE SILAS	31	7N	3W	47NL 498WL		SWSE	744	2764	CAMB		1971	*
729	CENTRAL ILL PUBLIC S	S-22	PROCTOR ENDOW TR	31	7N	3W	1318SL 1245EL		NW	750	678			1971	*
600	BLANDINSVILLE OIL &	1	HAINLAIN O T	31	7N	3W			SWSENE	728	540			1935	
451	OHIO OIL CO	1	PROCTOR ENDOWMENT	32	7N	3W	200NL 280WL			740	635	DEV		1926	
152	LUGAN OIL CO	1	CHENOWETH	32	7N	3W	932SL 392WL		NW	720	760	CHMP	3/263	1960	
727	CENTRAL ILL PUBLIC S	S-3	CHENOWETH HARRY	32	7N	3W	1084SL 210WL		NW	744	698			1971	*
690	CENTRAL ILL PUB SERV	S18	TR PROCTOR ENDOWMENT	32	7N	3W	1590SL 89EL		NE	752	827	CHMP		1971	*
691	CENTRAL ILL PUBLIC S	S-28	CALVERT LEE	32	7N	3W	2095L 45WL		SW	741	766			1971	*
766	C I P S	SM-6	LEE CALVERT	32	7N	3W	100SL 90WL		SW	741	2600			1973	*
57	SARGINE OIL	1	KNAPPENBERGER	33	7N	3W			NWNE	750	690	CINC	257		
473	BRIDGE FRANK A	1	MORRASIN	14	7N	4W	330SL 330EL		SESESE	744	656	SIL	40781	1964	
147	RUBBER ROBERT H	1	MCNELLY	15	7N	4W	330NL 330WL		NWNWSW	760	645	DEV		1960	
454	KELLER L G	1	WRIGHT G E	16	7N	4W	100SL 200EL		SESESE	754	677	DEV	3539	1939	
455	CULSON A GESLER MAC		GRIGGSBY M R	17	7N	4W			SE	715	625			1996	
508	ARMANTROUT CHAS	1	RUDOLPH	23	7N	4W	330SL 330WL		SWSESE	747	660	SIL	52024	1965	
20875	NEW JERSEY ZINC CO	M-18	MORRASIN M M	24	7N	4W			NESENENE		828	CHMP		1968	
768	C I P S	S-42	BURKE JOHN	25	7N	4W	1375NL 30EL		SE	797	782	CHMP		1973	*
20857	C I P S	S-59	HANSON ELDON	25	7N	4W	605L 40WL		SESWNE	760	798			1975	*
722	CENTRAL ILL PUBLIC S	S-11	HANSON ELDON	25	7N	4W	80NL 95WL		SWNE	762	792			1972	*
20844	C I P S	S-64	HANSON ELDON	25	7N	4W	46NL 65WL		SENE	761	681			1975	*
692	CENTRAL ILL PUB SERV	S19	HANSON ELDON	25	7N	4W	395L 30EL		NE	760	662	CHMP		1971	*
456	NORTHERN ORDINANCE I	1	DEEMS O L	26	7N	4W	330SL 330WL		SWSWNW	752	700	DEV	11752	1944	
458	BLANDINSVILLE OIL CO	1	MERGOG T	30	7N	4W			SWSENE	728	787	SIL			
459	EBERER JOSEPH	1	BLANDINSVILLE CITY	32	7N	4W	1220NL 675WL		SE	738	1292	CHMP	1622	1936	
732	C I P S	SM-1	WELCH E G	36	7N	4W	67NL 100EL		NE	759	2806	CAMB		1972	*
713	CENTRAL ILL PUB SERV	S4	WELSH E G SR	36	7N	4W	66NL 71WL		NE	755	784	CHMP		1971	*
20848	C I P S	S-62	DUDLEN J	36	7N	4W	595L 40EL		SWSE	746	852			1975	*
20841	C I P S	S-63	PROCTOR ENDOWMENT	36	7N	4W	720L 40EL		SWNE	749	827			1975	*
20842	C I P S	S-57	WELCH E G SR	36	7N	4W	40NL 40EL		NWNE	754	801			1975	*

DEV = Devonian; SIL = Silurian; ORD = Ordovician; CINC = Cincinnatian Series (U. Ord.); CHMP = Champlainian Series (M. Ord.); CAN = Canadian Series (L. Ord.); CAM = Cambrian; and PC = Precambrian.

County no.	Company or operator	Hole no.	Farm	Sec.	T.	R.	Spot location	Corner	Quarter of Section	Logging ref. elev., (ft)	Total depth (ft)	Age of deepest unit pen.	ISGS sample set no.	Date comp.	Geophys. logs
149	GENTLES DRLG	1-8	NICHOLS HUBERT	9	21N	2E	330SL	330WL	SWNESE	735	1045	SIL	44371	1963	
406	MICHAEL LAND & LEASE	1	DONOVAN M R	9	21N	3E	990SL	330WL	SE	797	1225	SIL		1965	
98	CARLSON JOHN E	1	HULLRAB	10	21N	3E	330SL	330EL	SESWNW	795	1202	SIL	49660	1963	
96	ARNOLD U C	1	DONOVAN M R	10	21N	3E	330SL	990WL	SW	803	1186	SIL	44055	1963	*
300	MCDERMOTT & CO J R	1	WOOLRAB F W	10	21N	3E	330NL	330WL	NWSWSE	800	1236	SIL	46789	1964	*
54	UNION HILL	1	SCOTT W P	10	21N	3E	78NL	77EL	NE	797	1253	DEV	37251	1960	*
99	ARNOLD U C	1	CRUMBAUGH ETHEL	2	21N	4E	990SL	330WL	NE	754	1298	SIL	44059	1963	*
334	RANDALL DON	1	STEEGE	8	21N	4E	660SL	330EL	SWSE	740	1270	SIL		1963	*
393	RINGGERS REAL EST & U	1	TUCKER WILLIAM	8	22N	1E	330NL	330WL	NWNWNW	686	1390	SIL	51264	1965	
407	RINGGERS REAL EST & U	1	STUBBLEFIELD OLIVE	18	22N	1E	330SL	330EL	SESWNE	684	1409	SIL		1965	
19	FUNKS GROVE OIL & GA	1	CRAWFORD E	28	22N	1E	330NL	330WL	NWNWNW	796	2115	CHMP	5344	1941	
97	DAVIS C G	1	BAKER H W	34	22N	1E	330NL	330WL	SW	710	1485	SIL	43491	1963	*
69	UNION HILL	1	HALL	2	22N	2E	250SL	65FL	SWSE	778	837	DEV	40896		*
350	NORTHERN BASIN OIL	1	HALL	2	22N	2E	330SL	330WL	SWSWSE	735	892	SIL		1963	
408	NORTHERN BASIN OIL C	1-A	HALL	2	22N	2E	340SL	330WL	SE	730	909	SIL		1963	*
343	GARLAND & HOOVLER	1	MECHENLE	13	22N	2E	330SL	330WL	SWNWSW	740	1022	SIL	45254	1963	*
102	DAVIS C G	1	RUST	28	22N	2E	330NL	330EL	NENENW	795	1565	SIL	44412	1963	*
403	BEAVER ROBERT	1	LUCAS	26	22N	2E	330NL	330WL	NWSESE	750	1550	SIL	51770	1965	
167	MCLEAN CO OIL & GAS	1	WALDON	27	22N	2E			NWSWSE	787	2150	CHMP	11	1915	
9	NO COMPANY	2	WALDON	27	22N	2E	300SL	300EL	SE	720	1402	DEV		1910	
8	NO COMPANY		CITY	27	22N	2E			SWSWSWSE		1315				
95	GENTLES DRLG	1-A	NICHOLS HUBERT	33	22N	2E	330SL	330EL	SESWSW	710	1585	SIL	43971	1963	
350	TRANS-AMERICAN LAND	1	MIKEL REX	4	22N	3E	990NL	990WL	NWSW	773	981	SIL	45605	1963	
348	TRANS-AMERICAN LAND	1	HALL FARMS	5	22N	3E	330SL	330EL	SESESW	752	686	SIL	45251	1963	
453	RUSSELL ALVA G	1	SHAFFER IVAN	7	22N	3E	330SL	330EL	NESE	753	1140	SIL		1967	
341	NORTHERN BASIN OIL C	4	ADAMS	7	22N	3E	330NL	330EL	NESWSE	750	885	SIL	50564	1965	*
500	NORTHERN BASIN OIL C	5	ADAMS	8	22N	3E	330SL	330WL	SESW	790	864	SIL		1967	
846	DODGE J U	1	HALL M	8	22N	3E	990NL	330EL	NE	755	889	SIL		1971	
78	UNION HILL	1	HONOR	9	22N	3E	54NL	2543WL	SE	805	974	SIL	40897	1961	*
419	PLIURA U K	1	PIERSON	13	22N	3E	990SL	990EL	SW	783	1002	SIL	53478	1967	
342	BULTON LEO	1	O'ROURKE FREIDA	14	22N	3E	990SL	330WL	NW	802	995	SIL	44596	1963	*
337	BULTON LEO	1	BRAIN	15	22N	3E	660SL	330WL	NW	796	954	SIL		1963	*
89	HILL PROD	1	GRANING	15	22N	3E	330SL	330EL	SESESE	790	943	SIL		1963	
90	SCHAEFER OIL CO	1	WADULE FRED	16	22N	3E	330SL	990WL	NWSW	781	899	DEV	44364	1963	
91	SCHAEFER OIL CO	1	DENEEN BRUTHERS	17	22N	3E	330NL	330EL	NENESW	775	895	SIL	44387	1964	
367	SCHAEFER OIL CO	1	ROOP FRANK	17	22N	3E	330NL	330EL	NENENE	800	927	DEV	47933	1964	
72	UNION HILL	1	PROSSER	17	22N	3E	59NL	2531EL	NW	780	915	SIL	40898	1961	*
438	NORTHERN BASIN OIL C	5	PROSSER A L	17	22N	3E	990NL	990WL	NW	940	940			1967	
568	NORTHERN BASIN OIL	3-A	PROSSER	17	22N	3E	990NL	963WL	NW	770	940	SIL		1968	
374	NORTHERN BASIN OIL	2	PROSSER	18	22N	3E	330NL	330EL	NENWSE	767	915	CHMP		1964	*
388	NORTHERN BASIN OIL	5	ADAMS	18	22N	3E	330SL	330EL	NESWNE	774	888	SIL		1965	*
356	NORTHERN BASIN OIL	1	ADAMS	18	22N	3E	330NL	330WL	NENW	747	904	SIL	47539	1964	*
395	NORTHERN BASIN OIL	4	STEVENSON	18	22N	3E	330SL	330EL	SESWSW	753	917	SIL	47529	1964	*
103	SCHAEFER OIL CO	1	PROSSER	18	22N	3E	315NL	330EL	NESE	761	900	SIL	46368	1963	
105	NORTHERN BASIN OIL	1	STEVENSON	19	22N	3E	330SL	990WL	NW	775	959	SIL	44086	1963	*
383	NORTHERN BASIN OIL	3	STEVENSON	19	22N	3E	330NL	330EL	NENWNW	755	899	SIL		1964	*
362	NORTHERN BASIN OIL	2	STEVENSON	19	22N	3E	330NL	330WL	NENENW	760	897	DEV		1964	*
378	SCHAEFER OIL CO	1	HOLFERTY ALICE	28	22N	3E			NENWSW	800	982		49451		
387	PUTSCH JOHN P	1-A	DUNNS NELLIE G	28	22N	3E	990NL	330WL	SENE	801	920	SIL	50995	1965	
375	SCHAEFER OIL CO	1-A	DENEEN	29	22N	3E			NENENW	783	848	SIL	*****	1964	
68	SCHAEFER OIL CO	1	WILLIAMS EST C U	21	22N	3E	330SL	330WL	SESESW	794	933	SIL	44365	1963	
336	WEMPEN JAMES	1	FULTON	22	22N	3E	990SL	330EL	SWSE	786	978	SIL	44595	1963	*
52	UNION HILL	1	ROGGY	22	22N	3E	4NNL	291EL		800	934	SIL	37257	1960	*
653	BEANER M W	1	STANSBURY ELIZA J	23	22N	3E	330SL	330WL	NWNE	800	1025	SIL		1971	*
53	UNION HILL	1	RUST	26	22N	3E	640SL	90WL		796	1080	SIL	37259	1960	*
90	FALESE OIL CO	1	MAAS	27	22N	3E	990NL	990EL	NE	776	1084	SIL	43959	1963	*
458	VICKERY DRLG CO INC	1	HUTSINGA	29	22N	3E	1090SL	130EL	SW	792	919	SIL		1960	*
417	HARRIS LLOYD A	1	WILLIAMS C U	32	22N	3E	330SL	330EL	SESESE	790	1056	SIL		1960	*
452	DODGE J U	1	CUSEY OWEN	32	22N	3E	330SL	330WL	SWSWSW	794	1085	SIL		1967	
374	GARLAND & HOOVLER	1	FRANKLIN	32	22N	3E	330SL	990EL	NE	792	1037	SIL	50247	1964	*
93	HILL PROD	1	REYNOLDS TONY	35	22N	3E	330NL	330WL	NWNWNW	793	1061	SIL	43956	1963	
351	BOLIN FRANK	1	DUDLEY W	2	22N	4E	330SL	330WL	SWSWSE	790	1055	SIL	51272	1963	*
346	BOLIN FRANK	1	REES E	2	22N	4E	330NL	330EL	NESWNE	810	1080	SIL	45247	1963	*
372	GARLAND-HOOVLER	1	DOOLEY BILL	13	22N	4E	231SL	231WEL	SE	777	1150	SIL	48258	1964	*
386	MILTON KEITH M	2	CRUMBAUGH CHARLES	14	22N	4E	330NL	330WL	SW	780	1189	SIL		1964	
344	SUTTON R E	1	CRUMBAUGH CHARLES	14	22N	4E	330SL	970WL	SESW	775	1138	SIL		1963	*
378	PLIURA V K	1	HULLRAB FRED	16	22N	4E	330NL	330WL	NWNWSE	800	1092	SIL	40368	1964	*
355	GARLAND & HOOVLER	1	OLESON	25	22N	4E	330SL	330WL	SWNWNE	786	1182	SIL	45601	1964	*
424	ZIMMERMAN-WEEKS	1	KLINE JOHN	28	22N	4E	330NL	330WL	NWSESW	751	1156	SIL		1960	
379	PLIURA V K	1	OGE MARGARET & NORA	28	22N	4E	330NL	330EL	NENENE	775	1149	DEV	50851	1964	
366	PLIURA V K	1	KLINE	28	22N	4E	660NL	330WL	SE	787	1201	SIL	46818	1964	*
352	PLIURA V K	1	RIVEN-MCCONNELL COMM	32	22N	4E	330NL	390EL	SWNE	750	1141	SIL	45508	1963	*
428	PLIURA V K	1	MATHEWS	33	22N	4E	330SL	330EL	SESENW	731	1144	SIL	53468	1966	
385	GARLAND & HOOVLER	1	WEST TOWNSHIP	16	22N	5E	330NL	330EL	NENESW	773	1075	SIL	50229	1964	*
383	ZIMMERMAN & WARTENA	1	HUIT J K	19	22N	5E	330NL	330EL	NESWSW	780	1170	SIL	49916	1964	*
398	ZIMMERMAN & WARTENA	1	PFITZENMEYER	19	22N	5E	330SL	330WL	SWNWSE	780	1157	SIL	51522	1965	
56	UNION HILL	1	WILLIAMS	30	22N	5E	590SL	50WL	NWSW	795	1272	SIL	37248	1960	*
546	SAGLE ALBERT	1	SUTTER ROY	35	22N	5E	330NL	330WL	NWNWSW	745	1245	SIL		1968	
49	UNION HILL	8-M	NONE	20	22N	6E	33NL	50EL	NW	744	1500	SIL		1959	*
358	SANDERS H C	1	PAULLIN W A	30	22N	6E	1010SL	1010WL	SW	736	1214	SIL	45504	1963	*
50	UNION HILL	20-M	NONE	36	22N	6E	535L	75WL		750	1795	CINC	34492		*
100	DAVIS C G	1	FUNK	26	24N	1W	760NL	330EL	SE	677	1516	SIL	44003	1963	*
418	HILL A G	1	STUBBLEFIELD EST THAU	33	23N	1E	330NL	330EL	SWSENW	687	1400	SIL		1966	*
347	MILLER-PIERON & ASSO	1	BECKER WESLEY	33	23N	1E	330NL	330EL	NESWNW	682	1360	SIL		1968	
409	HILL A G	1	ROLLINS DANNA F	33	23N	1E	330NL	330EL	NENWSW	685	1355	SIL		1965	*
101	PUTSCH JOHN	1-A	DEVARY LEE	14	23N	2E	460NL	330EL	SE	844	1571	SIL	44368	1964	*
68	UNION HILL	1	ENION	23	23N	2E	71SL	1257EL	NESE	855	8390		42809		*
985	LANGIL INC	1	PUNDER JOSEPH W	24	23N	2E	990SL	330WL	NE	860	847		58727	1973	
455	VICKERY DRLG CO	1	WILLIAMS J	25	23N	2E	335NL	100EL	SENW	886	885	DEV		1966	*
533	ZIMMERMAN NED	1	MCLEAN COUNTY FARM	33	23N	2E	330SL	330WL	SWSWNW	785	1500	SIL	44453	1963	*
452	GARLAND HUBERT F	1	FRANK ROSE	4	23N	3E			NENWNW	830	845	SIL		1960	
348	PINNEYEARLSCHURARICH	1	BROKAW JOHN	7	23N	3E	330NL	330WL	NWNE	878	882	SIL	44971	1963	
415	POTSCH JOHN P	1	MECHENLE A	9	23N	3E	330SL	330EL	NW	825	828		53426	1966	*
431	PUTSCH JOHN P	1	COX-RUDESILL A	18	23N	3E			SESENW	813	790	SIL		1967	
417	DEPOISTER DRILLING C	1	WALLACE BENJAMIN	12	23N	3E			SENESW	834	1950	CHMP		1966	
901	POTSCH JOHN P	1	SHOW WILLIAM T	14	23N	3E			SWSWSW	810	889			1972	*
73	UNION HILL GAS STORA	1	SCHROEDER E	15	23N	3E	85NL	70EL	NE	830	930	SIL	40899	1961	*
938	PUTSCH JOHN P	1	BENJAMIN KENNETH T	15	23N	3E			NWNENW	842	850		*****	1972	*
347	GARLAND & HOOVLER	1	ABEL	16	23N	3E	330NL	330EL	NENENE	832	889	SIL	45256	1964	*
844	PUTSCH JOHN C	1	OAK HILL FARM	16	23N	3E			SENESW	815	850	SIL		1971	
332	PUTSCH JOHN P	1-A	ZOOK	18	23N	3E	330NL	330WL	NWNWSW	858	1554	CHMP	44658	1963	*
389	MINES RAY W	1	FEE	18	23N	3E	990NL	330EL	NE	845	818	SIL	52208	1965	

DEV = Devonian; SIL = Silurian; ORD = Ordovician; CINC = Cincinnatian Series (U. Ord.); CHMP = Champlainian Series (M. Ord.); CAN = Canadian Series (L. Ord.); CAM = Cambrian; and PC = Precambrian.

County no.	Company or operator	Hole no.	Farm	Sec.	T.	R.	Spot location	Corner	Quarter of Section	Logging ref. elev., (ft)	Total depth (ft)	Age of deepest unit pen.	ISGS sample set no.	Date comp.	Geophys. logs
359	PUTSCH JOHN P	1-A	HINES DONALD W	28	23N	3E	330SL 330WL		SwSwNW	867	862	SIL	45344	1964	*
904	PINNEY EARL T	1	BERENZ-HANOVER FARM	29	23N	3E	330NL 330WL		NwNWNW	876	972	SIL	50227	1964	*
75	UNION HILL GAS STORA	1	SIMPSON H G	26	23N	3E	87NL 60WL		SwNwNw	875	1499	CINC	40902	1961	*
150	DOWNS OIL & GAS CO	1	HUGES ALFRED	28	23N	3E			SESENE		1504		62	1910	
911	HINES RAY	1	HINES RAY	30	23N	3E	990SL 330WL		SE	883	987		58468	1972	
436	VICKERY DRLG CO	1	HINES RAO	30	23N	3E	75NL 75EL		NE	879	862	DEV		1966	*
67	UNION HILL	1	BUZARTH	31	23N	3E	2755SL 210WL			792	785	DEV	40901	1941	*
74	UNION HILL	1	SILVEY	35	23N	3E	115SL 83WL		SW	826	1063	SIL	45368	1941	*
541	AIKINS & HALE	1	BUREN	7	23N	4E	330SL 330WL		SwNwSE	854	960	SIL	44995	1963	*
345	GARLAND & HUOVLER	1	WIGHT	13	23N	4E	330SL 330WL		SwSwNW	862	985	SIL	45257	1963	*
368	MILTON KEITH H	1	PHILLIPS	18	23N	4E	990SL 2970EL		SW	820	916	SIL	47061	1964	
339	J A C CO	1	SMITHSON ROBERT	23	23N	4E	330NL 330WL		NwSwSW	865	982	SIL	44969	1963	
371	CORNBELT OIL CO	1	HOODY	23	23N	4E	330NL 330WL		NwNwSE	885	1037	SIL	48257	1964	*
353	GARLAND & HUOVLER	1	JACOBS	2	23N	5E	330NL 330EL		NENESE	852	1016	SIL	45340	1963	*
394	HAINES	1	BANE JOHN	9	23N	5E	330NL 330FL		NESWSE	881	1050		51271	1965	
605	PEOPLES GAS LIGHT &	1	SMITH	11	23N	5E	845SL 60FL		SE	873	1010	DEV	56779	1969	*
607	PEOPLES GAS LIGHT &	1	BANE W	18	23N	5E	62NL 62EL			871	965	DEV	56771	1969	*
80	RASMUSSEN-HUTN-HOTH	1	FREIBURG	25	23N	5E	330NL 330EL		NENENE	866	1269	SIL		1961	
702	PEOPLES GAS LIGHT &	1	HUGHAM L	26	23N	5E	838L 49WL			846	965	DEV	56775	1969	*
451	MIDWEST OIL COMPANY	1	SCOTT F W	33	23N	5E	990NL 330WL		NW	871	1140	SIL	*****	1947	
358	GARLAND & HOOVLER	1	MCMACKIN	8	23N	6E	330SL 330FL		SESESE	819	1040	SIL	47536	1964	*
377	GARLAND & HUOVLER	1	CARTER	8	23N	6E	2310SL 2310FL		SE	870	1069	SIL	50246	1964	*
88	RING & KINSELL	1	HUNTER	10	23N	6E	330SL 330WL		SwSwSW	812	2012	CHMP	38999	1959	
710	PEOPLES GAS LIGHT &	1	HARSAW G	21	23N	6E	277SL 97FL		NESENW	821	1015	DEV	56781	1969	*
357	GARLAND & HUOVLER	1	GREEN	26	23N	6E	330SL 330WL		SwSwNE	781	1029	SIL	46142	1964	*
578	D C MINES	1	SLADE MARTHA	29	23N	6E			SESESE	823	11190	SIL	*****	1968	
624	LUCAS R H	1	RADER HARRY	24	24N	1E	990NL 330WL		NENE	805	1182	SIL		1969	*
823	NORTHERN ILLINOIS GA	1	REDUEL	1	24N	2E	1505SL 67WL		NESW	795	4385	CAMB		1971	*
715	NORTHERN ILL GAS CO	2	GRIMES	1	24N	2E	605SL 75WL		SENW	798	4190	CAMB	*****	1969	*
716	NORTHERN ILLINOIS GA	3	GRIMES	1	24N	2E	170NL 92WL		SwNW	789	3674			1969	*
825	NORTHERN ILLINOIS GA	4	GRIMES	1	24N	2E	60NL 180WL		SENW	803	4509	CAMB		1971	*
972	NORTHERN ILL GAS	2	REDUEL	1	24N	2E	755L 47EL		NESW	791	4142			1972	*
826	NORTHERN ILLINOIS GA	5	GRIMES	1	24N	2E	653L 428WL		NW	792	4263	CAMB		1971	*
1023	NORTHERN ILL GAS CO	1	DENEEN	1	24N	2E	64NL 180EL		SWNE	804	4190	CAMB		1973	*
946	NORTHERN ILL GAS CO	7	GRIMES	1	24N	2E	675L 150EL		NW	801	4115	CAMB		1972	*
947	NORTHERN ILL GAS CO	6	GRIMES	1	24N	2E	67NL 180EL		SENW	799	4140	CAMB		1972	*
656	NORTHERN ILL GAS CO	1	GRIMES	1	24N	2E	110NL 92WL		SWNW	799	4234	CAMB	*****	1968	*
1024	NORTHERN ILL GAS CO	3	FEASLEY	2	24N	2E	505L 1224EL			800	4122	CAMB		1975	*
21002	NORTHERN ILL GAS CO	6	FEASLEY	2	24N	2E	745L 1195EL		NESE	771	4195	CAMB		1975	*
851	NORTHERN ILLINOIS GA	1	FEASLEY	2	24N	2E	395L 189EL		NESE	775	4201	CAMB		1971	*
945	NORTHERN ILL GAS CO	2	FEASLEY	2	24N	2E	1499NL 1134EL			800	4145	CAMB		1972	*
21042	NO ILL GAS	3	BATES	2	24N	2E	100NL 66EL		NW	786	4137			1974	*
717	NORTHERN ILL GAS CO	2	BATES	2	24N	2E	1320NL 60FL		NW	800	4135	CAMB	*****	1969	*
21110	NORTHERN ILL GAS CO	1	KILLIAN P	2	24N	2E	100SL 98WL		NE	788	3675	CAMB		1975	*
718	NORTHERN ILLINOIS GA	1	BATES	9	24N	2E	100NL 67WL		NW	832	4351	CAMB		1969	*
455	VICKERY DRLG CO	BH11		9	24N	2E	1305SL 2012FL		SE	844	1400		54709	1967	*
975	NORTHERN ILL GAS	1	MCGUINE	11	24N	2E	91NL 135FL		NE	795	4223			1972	*
1020	NORTHERN ILL GAS CO	1	SPEAR	12	24N	2E	119NL 1105WL			790	4170	CAMB		1973	*
614	NORTHERN ILL GAS CO	1	CARDEN	15	24N	2E	3066L 90EL		NESESE	843	4278	CAMB	*****	1966	*
442	VICKERY DRLG CO	BH-2		22	24N	2E	400SL 530WL		NE	820	1375	CHMP	50746	1967	*
719	NORTHERN ILLINOIS GA	1	HOOPES	7	24N	3E	1800NL 75WL		NW	788	4275	CAMB		1969	*
364	GARLAND & HOOVLER	1	JONES	9	24N	3E	330SL 330WL		SWNESE	781	888	SIL	47164	1964	*
628	VICKERY DRLG CO	20	CLK	11	24N	3E	63NL 10WL		NW	796	1307		56624	1969	*
458	VICKERY DRLG CO	BH12		18	24N	3E	200SL 64WL		SW	830	830		54719	1967	*
551	PUTSCH JOHN P	1-A	SUTTER	31	24N	3E	330SL 330FL		SESESE	840	1524	CHMP	44403	1963	*
71	UNION HILL	1	MECHERLE	35	24N	3E	75SL 70WL		SW	841	870	SIL	40903	1961	*
749	PEOPLES GAS LIGHT &	1	HEFNER C	4	24N	4E	63NL 35EL		NWNE	787	1040	CINC	57158	1970	*
750	PEOPLES GAS LIGHT &	1	HELLEN C	7	24N	4E	371SL 54EL		NENE	760	620	DEV	57159	1970	*
746	PEOPLES GAS LIGHT &	1	ELBERT V	9	24N	4E	550SL 57EL		NE	765	593	SIL	57161	1970	*
974	NORTHERN ILL GAS CO	1	ELBERT V	10	24N	4E	100NL 100WL			762	3990	CAMB		1972	*
698	VICKERY DRLG CO	47	CLK	10	24N	4E	1290SL 65WL		SW	763	1185	CINC	56651	1969	*
573	VICKERY DRLG CO	12	CLK	10	24N	4E	50NL 50WL		NW	762	1185	CINC	56619	1968	*
649	VICKERY DRLG CO	37	CLK	10	24N	4E	1325SL 1965EL		SE	759	1170	CINC	56641	1969	*
361	GARLAND & HUOVLER	1	FITZGERALD	12	24N	4E	330SL 330EL		SESENW	763	784	SIL	47169	1964	*
643	VICKERY DRLG CO	33	CLK	15	24N	4E	1792SL 52WL		SW	785	602	DEV	56637	1969	*
720	PEOPLES GAS LIGHT &	1	BEIER A	16	24N	4E	625L 71WL		SE	788	598	CHMP	*****	1970	*
691	VICKERY DRLG CO	25	CLK	16	24N	4E	1395NL 75WL		NW	775	598	DEV	56629	1969	*
422	VICKERY DRLG CO			18	24N	4E	95NL 280WL		NW	796	720		54166	1966	*
711	PEOPLES GAS LIGHT &			19	24N	4E	20NL 57FL		SE	823	725	DEV	56777	1969	*
638	VICKERY DRLG CO			19	24N	4E	79NL 435EL		NE	812	1242	CINC	56627	1969	*
657	VICKERY DRLG CO	26	CLK	22	24N	4E	635SL 117WL			792	692	DEV	56652	1969	
692	VICKERY DRLG CO	48	CLK	23	24N	4E	40NL 96EL		SW	785	711	DEV	56652	1969	*
305	GARLAND & HUOVLER	1	SCHULL	26	24N	4E	330SL 330EL		SESENW	842	838	SIL		1964	*
714	PEOPLES GAS LIGHT &	1	HUPT	27	24N	4E	55NL 36WL		NENE	805	800	SIL	56774	1970	*
661	VICKERY DRLG CO			28	24N	4E	1755SL 10FL		SE	830	702	DEV	56644	1969	*
709	PEOPLES GAS LIGHT &	1	SUTTER	28	24N	4E	618L 57WL		NWSW	840	724	DEV	56702	1969	
602	VICKERY DRLG CO			30	24N	4E	285L 927EL		SE	817	791	DEV	56643	1969	*
665	VICKERY DRLG	35	CLK	34	24N	4E	170SL 117WL		SW	846	1361	CINC	56659	1969	*
549	GARLAND & HUOVLER	1	REYNOLDS	26	24N	5E	330SL 330EL		SESESE	823	959	SIL	45267	1963	*
265	KINTOP H B	1	MCGUWAN J	33	24N	5E	4648L 340WL		NW	830	2261	CHMP	8162	1942	
266	MINNESOTA PROD CO	1	MCGUWAN J	33	24N	5E	462NL 242WL		SWNW	830	3510	CAMB	14452	1946	*
920	NORTHERN ILL GAS	1	MILLER G	2	25N	2E	941SL 1484EL		SE	747	4172		56259	1972	*
443	VICKERY DRLG CO	BH-1		13	25N	2E	348L 1360EL		SE	760	1363		54745	1967	*
675	VICKERY DRLG CO	BK12		19	25N	2E	540SL 420FL			754	1333	SIL	54479	1967	*
539	VICKERY DRLG CO	BH29		22	25N	2E	408L 50EL		SW	940	940	DEV	55791	1968	*
468	VICKERY DRLG CO	BH15		25	25N	2E	50NL 30WL		NW	745	784	DEV	54755	1967	*
997	NORTHERN ILL GAS CO	4	HITCH H	25	25N	2E	150NL 90EL		SESW	721	3970	CAMB		1972	*
646	VICKERY DRLG CO	BH34		26	25N	2E	620SL 720WL		SW	785	736	DEV	56416	1969	*
466	VICKERY DRLG CO	BH43		26	25N	2E	788L 480FL		SE	791	755	DEV	54762	1967	*
518	VICKERY DRLG CO	BH26		28	25N	2E	15NL 48WL		SESE	778	980	SIL	55050	1967	*
519	VICKERY DRLG CO	BH18		31	25N	2E	20NL 83EL		SE	770	1456	SIL	55047	1967	*
401	VICKERY DRLG CO	BH14		32	25N	2E	1250SL 110FL		SESE	740	753	DEV	54712	1967	*
626	NORTHERN ILL GAS CO	1	STEPHENS	34	25N	2E	600L 100WL		NWSW	799	4192	CAMB	*****	1968	*
402	VICKERY DRLG CO	BH-7		34	25N	2E	30NL 950WL		SW	756	691	DEV	54752	1967	
21115	NORTHERN ILL GAS CO	1	RAYLRAFT E	35	25N	2E	100SL 100WL		SESW	790	4162	CAMB		1976	*
21123	NORTHERN ILL GAS CO	5	TAYLOR	36	25N	2E	1320SL 1480WL		SW	794	5406	CAMB		1976	*
441	VICKERY DRLG CO	HL-5	TAYLOR	36	25N	2E	337SL 33WL		SW	794	1402	CHMP		1967	*
437	VICKERY DRLG CO	1	TAYLOR	36	25N	2E	100SL 277WL		SW	795	624	DEV		1966	*
513	VICKERY DRLG CO	BH22		36	25N	2E	3SL 19WL		NE	791	767	DEV	54761	1967	*
21048	NO ILL GAS	3	TAYLOR	36	25N	2E	100SL 46EL		SW	791	4184			1974	*
21078	NORTHERN ILL GAS CO	4	TAYLOR	36	25N	2E	8SL 161WL		NWSW	800	4230	CAMB		1975	*
21063	NO ILL GAS	2	MCGUINE	36	25N	2E	100SL 60EL		SWSE	784	4119			1975	*

DEV = Devonian; SIL = Silurian; ORD = Ordovician; CINC = Cincinnatian Series (U. Ord.); CHMP = Champlainian Series (M. Ord.); CAM = Canadian Series (L. Ord.); CAM = Cambrian; and PC = Precambrian.

McLEAN COUNTY

County no.	Company or operator	Hole no.	Farm	Sec.	T.	R.	Spot location	Corner	Quarter of Section	Logging ref. elev., (ft)	Total depth (ft)	Age of deepest unit pen.	ISGS sample set no.	Date comp.	Geophys. logs
781	NORTHERN ILL GAS CO	1	PORTNER E	36	25N	2E	100NL	177WL	NW	799	4265	CAMB	*****	1966	*
1021	NORTHERN ILL GAS CO	1	TAYLOR	36	25N	2E	950SL	190WL		806	4234	CAMB		1973	*
1022	NORTHERN ILL GAS CO	2	TAYLOR	36	25N	2E	950SL	100WL	SESW	806	4214	CAMB		1973	*
1008	RECTOR & STONE DRLG	CK63		1	25N	3E	4225SL	44FL	SE	749	1362			1973	*
21128	NORTHERN ILL GAS	1	FRANKLIN FARMS	1	25N	3E	1511SL	100FL	SW	768	4280		60707	1976	*
918	NORTHERN ILL GAS CO			1	25N	3E	4609NL	52EL		753	1224		50218	1972	*
919	NORTHERN ILL GAS CO	CK54		2	25N	3E	490SL	20EL	SW	725	1311		50214	1972	*
553	VICKERY DRLG CO	CK-2		2	25N	3E	4450SL	1400WL		746	1190		55774	1966	*
738	NORTHERN ILLINOIS GA	1	BERENZ	4	25N	3E	5020SL	972WL	SWSE	739	4116		*****	1969	*
627	VICKERY DRLG CO	CK15		4	25N	3E	7990SL	750WL	SW	734	1112		50612	1969	*
959	NORTHERN ILLINOIS GA	1	ANDERSON	6	25N	3E	8490SL	1400EL	SW	746	4021	CAMB		1966	*
476	VICKERY DRLG CO	BK25		6	25N	3E	70NL	1420FL	SE	740	472		*****	1967	*
560	VICKERY DRLG CO	BK48		6	25N	3E	5NL	5431FL		738	995	SIL	55787	1966	*
528	VICKERY DRLG CO	BK44		7	25N	3E	30SL	50WL	SESW	746	638	DEV	54744	1967	*
477	VICKERY DRLG CO	BK-6		8	25N	3E	540NL	50WL	NENW	745	694	DEV	54675	1967	*
21149	NORTHERN ILL GAS CO	CK69		9	25N	3E	495SL	54WL		693	1240		50635	1976	*
648	VICKERY DRLG CO	CK31		9	25N	3E	4075SL	30WL	NENE	720	561	DEV	50635	1969	*
1009	RECTOR & STONE DRLG	CK02		10	25N	3E	540SL	580WL	NENW	730	1295		50747	1973	*
629	VICKERY DRLG CO	CK14		10	25N	3E	1907NL	54WL	NW	745	587	DEV	55703	1968	*
917	NORTHERN ILL GAS CO	CK57		10	25N	3E	220NL	75WL	SE	687	1235		50219	1972	*
916	NORTHERN ILL GAS CO	CK56		11	25N	3E	932NL	35EL	SENE	720	1230		50217	1972	*
915	NORTHERN ILL GAS CO	CK08		12	25N	3E	25SL	564EL	SE	725	1205			1972	
658	VICKERY DRLG CO			12	25N	3E	450NL	35WL	NW	730	527		56648	1969	*
847	NORTHERN ILL GAS CO	CK53		13	25N	3E	2263SL	2040WL		715	1011		57418	1971	*
658	VICKERY DRLG CO	CK18		13	25N	3E	2300NL	1320FL	NE	723	507	DEV	56622	1969	*
21045	NORTHERN ILL GAS CO	1	BRANDT	13	25N	3E	1049SL	572FL	NW	729	4130	CAMB		1974	*
1025	NORTHERN ILL GAS	2	PYNE	14	25N	3E	150NL	90EL	NW	735	4220			1973	*
745	NORTHERN ILL GAS	3	COONE	14	25N	3E			NENWSE	747	4231	CAMB		1970	*
741	NORTHERN ILL GAS CO	1	COONE E W	14	25N	3E	175NL	59EL	SE	732	4215	CAMB	*****	1970	*
1029	NORTHERN ILL GAS CO	5	COONE	14	25N	3E	595SL	60FL	NESE	730	4097			1973	*
21065	NORTHERN ILL GAS CO	6	COONE F W	14	25N	3E	100SL	60EL		730	4105	CAMB		1973	*
1026	NORTHERN ILL GAS CO	2	FINKS	14	25N	3E	1270SL	80EL	SWSE	730	4219			1973	*
1028	NORTHERN ILL GAS CO	4	COONE	14	25N	3E	150NL	60EL	SENE	720	4232			1973	*
21125	NORTHERN ILL GAS CO	6	PYNE	14	25N	3E	660SL	660FL	NW	751	5062	CAMB	60706	1976	*
552	VICKERY DRLG CO	CK-1		14	25N	3E	2310SL	570FL	SE	732	1633		55773	1966	*
1027	NORTHERN ILL GAS CO	3	DADY	14	25N	3E	1160NL	110WL	NE	743	4212			1973	*
21050	NORTHERN ILL GAS CO	3	FINKS	14	25N	3E	160SL	100EL	SWSE	739	4131	CAMB		1974	*
21064	NORTHERN ILL GAS CO	7	COONE	14	25N	3E	150NL	60FL		704	3527	CAMB	60048	1975	*
742	NORTHERN ILL GAS CO	1	PYNE	14	25N	3E	2565NL	75EL	NW	747	4002	CAMB	*****	1969	*
21051	NORTHERN ILL GAS CO	5	PYNE	14	25N	3E	1225NL	1253EL	SW	729	4151	CAMB		1974	*
744	NORTHERN ILL GAS CO	2	COONE	14	25N	3E	2075SL	1379EL	SE	741	3570	CAMB	*****	1970	*
669	VICKERY DRLG CO	CK19		14	25N	3E	1417NL	32EL	NW	736	682	DEV	56623	1969	*
801	NORTHERN ILL GAS CO	CK52		14	25N	3E	15NL	132EL	NE	720	1014		57431	1970	*
932	NORTHERN ILL GAS CO	1	FINKS	14	25N	3E	1035SL	99WL	NWSE	750	4133	CAMB		1972	*
929	NORTHERN ILL GAS CO	3	PYNE	14	25N	3E	75SL	2FL	NWNW	737	3955	CAMB		1972	*
928	NORTHERN ILL GAS CO	4	PYNE	14	25N	3E	620SL	87WL	SENW	749	4117	CAMB		1972	*
930	NORTHERN ILL GAS CO	2	DADY	14	25N	3E	785SL	95EL	NWNE	745	4137	CAMB		1972	*
931	NORTHERN ILL GAS CO	1	DADY	14	25N	3E	75NL	110EL	NWNE	744	4194	CAMB		1972	*
914	NORTHERN ILL GAS CO	CK58		14	25N	3E	1856SL	380WL	SW	746	1245		50620	1972	*
444	VICKERY DRLG CO	BH-3		17	25N	3E	660SL	1111FL	SW	753	1413	CHMP	54747	1967	*
478	VICKERY DRLG CO	BH19		19	25N	3E	45NL	1498FL	NWNE	741	695	DEV	54760	1967	*
749	NORTHERN ILL GAS CO	1	MOORE MARY J	22	25N	3E	1436L	75WL	SW	745	4195	CAMB	*****	1969	*
566	VICKERY DRLG CO	CK-7		22	25N	3E	48NL	60WL	NW	760	606	DEV	55778	1966	*
913	NORTHERN ILL GAS CO	CK59		23	25N	3E	1230NL	635EL	NE	754	1235		50222	1972	*
21076	NORTHERN ILL GAS CO	CK07		24	25N	3E	595L	42EL	NE	742	1055		59734	1975	*
21075	NORTHERN ILL GAS CO	CK06		24	25N	3E	20NL	2445EL	NE	741	1205		59733	1975	*
651	VICKERY DRLG CO	CK21		25	25N	3E	770NL	80WL	NW	729	542	DEV	56625	1969	*
673	VICKERY DRLG CO	CK43		25	25N	3E	2485NL	50FL		751	1102		56647	1969	*
634	VICKERY DRLG CO	CK17		26	25N	3E	2025L	40WL	SW	760	1224		56621	1969	*
21128	NORTHERN ILL GAS CO	1	MEANS	26	25N	3E	60NL	135EL	SE	765	4260	CAMB	60705	1976	*
633	VICKERY DRLG CO	CK22		27	25N	3E	86NL	487WL	NW	773	602	DEV	56626	1970	*
445	VICKERY DRLG CO	BH-6		29	25N	3E	400NL	36FL	NWNE	745	657	DEV	54750	1967	
446	VICKERY DRLG CO	BH-5		30	25N	3E	2508SL	50WL	NW	768	724	DEV	54749	1967	*
479	VICKERY DRLG CO	BH17		30	25N	3E	1158L	1340FL	SW	774	744	DEV	54757	1967	*
465	VICKERY DRLG CO	BH-9		30	25N	3E	810SL	50FL	SE	748	684	DEV	54753	1967	*
447	VICKERY DRLG CO	BH-4		32	25N	3E	50NL	590FL	SE	753	1417		54748	1967	*
612	NORTHERN ILL GAS CO	1	SCHLOSSER P	32	25N	3E	1608L	82WL	NW	740	4257	CAMB	*****	1966	*
541	VICKERY DRLG CO	BH28		32	25N	3E	505SL	20WL	NW	770	710	DEV	55749	1966	*
567	VICKERY DRLG CO			36	25N	3E	505L	100EL	SE	756	659	DEV	55762	1966	*
747	NORTHERN ILL GAS CO	1	SMITH J D	28	25N	4E	10625L	1539WL	SW	749	4125	CAMB	*****	1969	*
599	VICKERY DRLG CO	LEX3		20	25N	4E	1605L	1370WL	SW	737	610	DEV	51798	1965	*
648	VICKERY DRLG CO	CK34		20	25N	4E	2615SL	3316EL		720	1121	CINC	56658	1969	*
949	RECTOR & STONE DRLG	CK01		21	25N	4E	159NL	1150EL	SE	713	1215	ORD		1972	*
751	PEOPLES GAS LIGHT &	1	JONES J	21	25N	4E	455L	50EL	SESENE	757	537	DEV	57167	1970	
647	VICKERY DRLG CO	CK32		21	25N	4E	545L	330EL	SW	713	494	DEV	56636	1969	*
709	NORTHERN ILL GAS CO	CK51		21	25N	4E	355L	245EL	SW	713	1098	ORD	56769	1969	*
641	VICKERY DRLG CO	CK27		22	25N	4E	1912NL	89WL	NW	742	527	DEV	56630	1969	*
642	VICKERY DRLG CO	CK30		23	25N	4E	35SL	453WL	NE	751	622	DEV	56638	1969	*
574	VICKERY DRLG CO	CK11		25	25N	4E	481NL	80FL	NWSE	720	1390	CHMP	56618	1966	*
693	VICKERY DRLG CO	CK46		27	25N	4E	1285SL	147EL	SE	749	1135	CINC	56650	1969	*
400	VICKERY DRILLING CO	LEX6		28	25N	4E	180SL	190EL	SE	744	582		*****	1965	*
694	VICKERY DRLG CO	CK49		28	25N	4E	33SL	580WL	SE	737	1081	ORD	56653	1969	*
1019	RECTOR & STONE DRLG	CK05		28	25N	4E	660L	85EL	NW	742	1270	CINC	50749	1973	*
556	VICKERY DRLG CO	CK-5		29	25N	4E	898L	287FL	NE	749	1184	CINC	55776	1968	*
752	PEOPLES GAS LIGHT &	1	MALLOM	29	25N	4E	211NL	380EL	SWSW	735	557	DEV	57157	1970	*
465	VICKERY DRLG CO	CK38		31	25N	4E	425L	250EL	SE	759	1160	CINC	56642	1969	*
21150	NORTHERN ILL GAS CO	CK08		32	25N	4E	65NL	98WL	NW	724	1125		60662	1976	*
1011	RECTOR & STONE DRLG	CK04		33	25N	4E	535L	1287WL	SE	745	1250		50750	1973	*
639	VICKERY DRLG CO	CK29		33	25N	4E	292NL	660WL	SE	755	604	DEV	56633	1969	*
644	VICKERY DRLG	CK28		35	25N	4E	1353SL	1977WL	SW	745	645	DEV	56631	1969	*
430	PEOPLES GAS LIGHT &	1	LAWNDALE TOWNSHIP	16	25N	5E	39SL	60EL	SE	750	1266	CINC	54468	1966	*
429	PEOPLES GAS LIGHT &	1	SHEMPELMAN L	18	25N	5E	575L	39WL	SLSE	743	1214		54474	1966	*
21153	BULLENMACHER & TRUST	2	MCCONNEY ED	30	25N	5E			SESENE	787	1273	SIL		1976	
664	PEOPLES GAS LIGHT &	1	BIELFELDT E	29	25N	6E	535L	30EL	SWSW	770	1336	CINC	56773	1969	*
468	VICKERY DRLG CO	BK50		14	26N	2E	41NL	315EL	NE	747	1301		54701	1967	*
961	NORTHERN ILLINOIS GA	1	CLEARY FRANK	14	26N	2E	562NL	75WL	NW	768	4115		58257	1972	*
849	NORTHERN ILL GAS CO	BK51		14	26N	2E	1080NL	62EL	SENW	752	1324		58224	1972	*
848	NORTHERN ILL GAS CO	BK50		14	26N	2E	45ANL	41WL	NW	750	1309		50223	1972	*
824	NORTHERN ILLINOIS GA	1	PATTON	23	26N	2E	73NL	285WL	SE	765	4132		*****	1971	*
480	VICKERY DRLG CO	BK11		23	26N	2E	240SL	30FL	NW	749	1117		54478	1967	*
496	VICKERY DRLG CO	BK24		29	26N	3E	20NL	40WL	SWNE	732	495	DEV	54606	1967	*
21103	NORTHERN ILL GAS CO	1	SCHULER	29	26N	3E	552NL	134FL	SENW	732	4070	CAMB	60095	1975	*

DEV = Devonian; SIL = Silurian; ORD = Ordovician; CINC = Cincinnatian Series (U. Ord.); CHMP = Champlainian Series (M. Ord.); CAN = Canadian Series (L. Ord.); CAM = Cambrian; and PC = Precambrian.

McLEAN COUNTY

County no.	Company or operator	Hole no.	Farm	Sec.	T.	R.	Spot location	Corner	Quarter of Section	Logging ref. elev., (ft)	Total depth (ft)	Age of deepest unit pen.	ISGS sample set no.	Date comp.	Geophys. logs
498	VICKERY DRLG CO	BK19		31	26N	3E	457NL	50WL	NE	737	488	SIL	54667	1947	*
499	VICKERY DRLG CO	BK22		32	26N	3E	2463SL	60EL	SW	729	537	SIL	54665	1947	*
504	NORTHERN ILL GAS CO	1	PUNKE C	32	26N	3E	1374NL	125EL	NW	730	4123	CAMB	*****	1968	*
508	VICKERY DRLG CO	BK-5		33	26N	3E	153SL	50EL	SWNW	730	1163		54674	1947	*

MACON COUNTY

County no.	Company or operator	Hole no.	Farm	Sec.	T.	R.	Spot location	Corner	Quarter of Section	Logging ref. elev., (ft)	Total depth (ft)	Age of deepest unit pen.	ISGS sample set no.	Date comp.	Geophys. logs
1044	COMANCHE OIL CORP	1	HEDGES	2	14N	1E	330SL	330FL	SE	634	2429			1973	
48	SLAUTER III A J	1	MCCLURE	3	14N	1E	330NL	330WL	SESE	634	2344	SIL		1954	*
89	MITCHELL & HOLMAN	1	MCCLURE	3	14N	1E	330NL	330WL	NESE	644	2336	SIL	19142	1949	*
88	DURAN PAUL	1	GRISWOLD	3	14N	1E	330NL	330WL	NWSW	632	2342	DEV	20168	1950	*
49	R & R DRILLING CO	1	PUTSCH W A	3	14N	1E	330NL	330WL	SENE	645	2316	DEV		1956	*
678	NATL ASS PET CO	1	SYFORD CONSTANCE	10	14N	1E	330SL	330WL	NWSE	629	2406	SIL	42893	1962	*
1053	COMANCHE OIL CORP	1	COLLINS	12	14N	1E	330SL	660WL	NWNW	636	2380			1973	
94	WALTON H E	1	DAY R A	14	14N	1E	990NL	330WL	NE		2379	DEV	24816	1954	
93	DAY R A	2	DAY	14	14N	1E	330SL	330EL	NE	647	2411	DEV		1951	*
1037	FARRAR FLETCHER F	1	GORDON	16	14N	1E	330SL	330WL	SE SW		2365		58479	1972	*
95	GUFFINET J E	1	RUSSEL C	7	14N	2E	330NL	330WL	NESE	645	2447	SIL	21365	1951	*
763	SMITH HENRY P	1	IVENS RALPH	9	14N	2E	330SL	330WL	NWSW	664	2527	SIL	44627	1963	*
633	STORER & BOTTS	1	PHILLIPS ROY	15	14N	2E	990NL	330FL	NW		2516	SIL	35958	1959	*
96	RUNYON F L	1	PORTER MAY D	17	14N	2E	330SL	940EL	SW	626	2420	DEV	19137	1949	*
97	SLAUTER III A J	1	SNYDER	18	14N	2E	330NL	330EL	NESWNE	629	2490	SIL	24664	1954	*
99	SUN OIL CO	1	JOHNER FRED	1	15N	1E			NWNWNE	686	2230	SIL	25343	1953	*
32	HOOSIER DRILLING CO	1	JUCKISCH DAVID	1	15N	1E	330SL	330WL	NW	675	2161	SIL	25932	1955	*
21122	CURLEY W ANDREW	1	JUCKISH LOUIS B	1	15N	1E	330NL	330EL	NW	685	2167			1976	
160	HELKER OIL CO	1	CHAPMAN J D	4	15N	1E	330NL	330WL	NESW	615	2535	CHMP	23358	1953	*
79	ROBINSON JACK	1	DUMMERMUTH	4	15N	1E	330SL	330WL	NWSW	612	2082	SIL		1957	
617	LINCOLN OIL CO	1	BROWN CARL ET AL	4	15N	1E	330SL	330WL	SE	621	2088	SIL	51567	1965	*
630	FUNDERBURK E A	1	CHAPMAN J D	4	15N	1E	330NL	330WL	SWNW	619	2018	SIL	53578	1966	
828	FUNDERBURK E A ET AL	1	CHAPMAN	4	15N	1E	330SL	330WL	NENW	626	2046	SIL	56519	1965	*
80	SUN OIL CO	3	ALBERS GEORGE O	5	15N	1E	660NL	330EL	SW	611	2087	SIL		1957	*
82	HANNAH J A	1WA	MOFFETT	5	15N	1E	3485L	442WL	NE	606	1970	SIL		1958	
102	SUN OIL CO	2	ALBERS GEORGE O	5	15N	1E	330NL	330WL	NESW	613	2021	SIL		1954	*
101	SUN OIL CO	1	ALBERS GEORGE O	5	15N	1E	330SL	330WL	NWSW	611	2005	SIL		1954	*
103	SUN OIL CO	1	DAMERY JOSEPH F	5	15N	1E	330SL	330WL		612	3700	CAN	23315	1953	*
57	ANCHORAGE OIL INC	1	COTTLE NAOMI ET AL	5	15N	1E	330SL	330WL	NW	609	1973	SIL		1956	*
69	ROBINSON JACK	2	ALBERS	5	15N	1E	330SL	330WL	NWSE	609	1952	SIL		1957	*
68	ROBINSON JACK	1	CHAPMAN-MOFFETT	5	15N	1E	330SL	330EL	SESWNE	603	2000	SIL		1957	*
66	ROBINSON JACK	B-1	ALBERS EDWARD	5	15N	1E	480NL	330WL	SE	606	1965	SIL		1957	*
63	ROBINSON JACK	1	MOFFETT	5	15N	1E	330SL	330EL	NW	609	1975	SIL	30829	1957	*
652	ROBINSON JACK	3	ALBERS	5	15N	1E	330NL	330WL	SWSE	610	1997	SIL		1959	*
670	ROBINSON JACK	5	ALBERS	5	15N	1E	330SL	659WL	NESW	615	1972	SIL		1961	*
668	FRAN AND DUNCAN	2	DAMERY J	5	15N	1E	330NL	330EL	SWSW	613	1956	SIL	41343	1961	*
676	ROBINSON JACK	6	ALBERS	5	15N	1E	330NL	330EL	NWSW	614	1973	SIL		1962	
664	ROBINSON JACK	4	ALBERS EDWARD	5	15N	1E	330NL	330WL	SESW	617	1949	SIL		1961	*
737	PICKERING EVERETT	7	ALBERS	5	15N	1E	660NL	330EL	NWSE	606	1971	SIL		1964	
100	HELKER OIL CO	1	SCOTT A B	6	15N	1E	330SL	330EL	NW	607	1959	SIL	24436	1954	*
42	HOOSIER DRILLING CO	1	HEERDT CATHERINE	6	15N	1E	330NL	330EL	SESW	620	2037	SIL		1955	*
104	KAUFMAN E H	1	COTTLE	6	15N	1E	330SL	330EL	NE	607	2013	SIL	24678	1954	*
117	SUN OIL CO	1	CHAPMAN-HEERDT	6	15N	1E	330SL	330EL	SWNW	607	1976	SIL		1954	*
107	SUN OIL CO	2	HEERDT-CHAPMAN UNIT	6	15N	1E	330NL	330EL	SWSE	614	2027	SIL		1954	*
110	SUN OIL CO	2	USINGER JUNE R	6	15N	1E	330NL	330EL	SESE	611	2008	SIL		1954	*
109	HELKER OIL CO	1	SCOTT VERNIE	6	15N	1E	990SL	330EL	SENW	607	1970	SIL		1954	
106	SUN OIL CO	1	HEERDT-CHAPMAN UNIT	6	15N	1E	330NL	330WL	SE	609	2036	SIL		1954	*
105	SUN OIL CO	1	HEERDT CATHERINE	6	15N	1E	330NL	330WL	NESW	606	2052	SIL		1954	*
704	ROBINSON JACK	3	USINGER	6	15N	1E	330SL	330EL		614	1949	SIL		1962	
648	ROBINSON JACK	1	USINGER	6	15N	1E	330SL	330EL	NESE	613	1949	SIL		1960	
677	ROBINSON JACK	1	CHAPMAN-CUTTLE COM	6	15N	1E	330SL	330EL	SWNE	615	2537	CHMP	42871	1962	

DEV = Devonian; SIL = Silurian; ORD = Ordovician; CINC = Cincinnatian Series (U. Ord.); CHMP = Champlainian Series (M. Ord.); CAN = Canadian Series (L. Ord.); CAM = Cambrian; and PC = Precambrian.

County no.	Company or operator	Hole no.	Farm	Sec.	T.	R.	Spot location	Corner	Quarter of Section	Logging ref. elev., (ft)	Total depth (ft)	Age of deepest unit pen.	ISGS sample set no.	Date comp.	Geophys. logs
827	PIONEER OIL & GAS CO	1	SCOTT A B	6	15N	1E	660FSL 330EL		NW	613	1997	SIL		1965	
21115	COMANCHE OIL CORP	1	USINGER	6	15N	1E	660FSL 330WL		SESE	607	1925	SIL		1976	
112	JARVIS VERNON D	1	GEMMEN ALBERT C	7	15N	1E	330FNL 330WL			609	1998	SIL	24561	1954	*
111	SUN OIL CO	1	DAMERY MENVILLE M	7	15N	1E	330FNL 330FL		NE	610	2020	SIL	3932A	1954	*
31	SUN OIL CO	1	MANOVER-JOCKISCH	7	15N	1E	330FNL 330EL		SWNE	614	2074	SIL		1955	*
78	MULBERRY FRANCIS M	2	DAMERY M M	7	15N	1E	330FNL 330EL		NWNE	617	2094	SIL		1957	*
613	REETER AND HIRSTEIN	1	JOCKISCH ALBERT	7	15N	1E	330FNL 330EL		NESENE	615	1970	SIL		1958	
48	VS & S DRILLING CO	1	WISE HELEN B	8	15N	1E	330FNL 330WL		SE	604	2127	SIL	31191	1956	*
113	SUN OIL CO	1	USINGER J K	8	15N	1E	330FNL 330EL		NWNW	614	2048	SIL		1954	*
669	ROBINSON JACK	1	DAMERY	8	15N	1E	330FNL 330WL		NENW	616	1987	SIL	4176A	1961	*
614	KUYKENDALL JACK	1	USINGER J K	8	15N	1E	330FNL 330WL			610	2024	SIL		1958	*
116			COBB	12	15N	1E			NWNE		1936			1922	
114	WORKMAN RICHARD D	1	OVERMIER LORA	18	15N	1E	330FNL 330WL		NE	610	2039	SIL	24469	1954	*
115	LAMBERT DAVIS	1	TURBON LYLE	24	15N	1E	330FNL 990WL		SW	637	2287	SIL	24724	1954	*
646	ROBISON H F	1	HOPPE STELLA	26	15N	1E	330FNL 330WL			630	2268	SIL	3693A	1960	
661	JORDAN JAMES	1	THIMBLE	30	15N	1E	330FSL 330EL		NWNE	611	2145	SIL	35896	1960	
21130	COMANCHE OIL CORP	1	BAFFORD	30	15N	1E	330FNL 330EL		SWNE	604	2125	SIL		1976	
21119	CORLEY W ANDREW	1	BROWN CARL S	6	15N	2E	330FNL 330WL		SE	698	2216			1976	
119	SLAUTER JR A J	1	SHIVELY C B	9	15N	2E	330FNL 330WL		NESW	713	2370	SIL	19781	1949	*
14	WILLIAMS J M ET ALL	1	CATER LOVINA S	17	15N	2E	330FSL 1800EL		NW	686	2357	SIL	5572	1940	
121	THE PURE OIL CO	1	DEVORE M A	20	15N	2E	330FNL 330EL		NW	796	2452	SIL	21432	1951	*
24	DECATUR OIL & GAS CO	1	COOK L W	21	15N	2E			NENESW		3175	CHMP	3223	1939	*
728	ATKINS AND HALE	1	LASH	28	15N	2E	330FNL 330WL			727	2463	SIL	47064	1963	*
126	NATL ASSOC PET CO	1	KELLER EDWARD H	30	15N	2E	330FSL 330EL		NE	683	2432	SIL	21143	1950	*
127	COLLINS BROS OIL	1	FATH MATILDA	32	15N	2E	330FNL 330WL		SESW	0	2505	SIL	2316A	1952	*
128	DURAN PAUL	1	KEPNER	32	15N	2E	330FNL 330EL		NW	686	2419	SIL	19202	1949	*
41	SUN OIL CO	1	LINDLEY ETHEL M	33	15N	2E	330FSL 330WL		NENE	715	2565	SIL	2606A	1955	*
138	THE CARTER OIL CO	1	HENNEBERRY ANNA	25	15N	3E	330FNL 330EL		NE	698	2713	SIL	2046A	1956	*
634	RICHARDSON R H	1	MILLS ESTATE	8	15N	4E	990FNL 330EL			722	2663	DEV	34344	1959	*
612	KNIERIM D P	1	GULICK U K	1	16N	1E	330FSL 990EL		NE	680	2026	SIL	33127	1958	*
639	CARROLL DELL	1	SAWYER & GULICK COMM	1	16N	1E	330FNL 330EL		NWSE	698	2029	SIL		1959	*
21097	NORTH WESTERN OIL	1	RUBY & MILLER	1	16N	1E	330FNL 330EL		SW	675	2028			1975	*
155	MCCUMBER DON	1	BRUCE	7	16N	1E	330FSL 330WL		SENE		1927	SIL	2513A	1954	*
73	CARTER E M	1	CRABTREE W B	11	16N	1E	990FNL 330EL		SESW	705	2185	DEV		1957	*
647	DELL CARROLL	1	JACKSON JAMES W	11	16N	1E	330FSL 330EL		NESE	693	2089	SIL		1960	*
84	DELL CARROLL	1	JACKSON JAMES W	11	16N	1E	330FSL 990WL		NWSE	691	2096	SIL		1958	*
635	EAGER C W	1	ALSUP	12	16N	1E	330FSL 330WL		NW	689	2070	SIL	35249	1959	*
642	DELL CARROLL	1	THAVIS IDA M	12	16N	1E	630FSL 330WL		NWSW	692	2081	SIL	37163	1960	*
726	DELL CARROLL	2	THAVIS IDA M	12	16N	1E	330FSL 330WL		SW	685	2100	SIL		1963	
636	EAGER CHAS	2	ALSUP	12	16N	1E	330FNL 330WL		SW SE NW		2076	SIL		1959	
74	EDWARDS RALPH M	1	HANAS & WARNER COMM	14	16N	1E	330FNL 330EL		NWSW	677	2060	SIL		1958	*
76	KNIERIAM U P	1	JOYNT H O	14	16N	1E	330FNL 330WL		NESE	686	2107	DEV	31225	1957	*
75	DELL CARROLL	1	SCHINEK B COMM	14	16N	1E	330FNL 330WL		SESE	662	2089	DEV		1957	*
169	DELL CARROLL	1	KHALL A F	14	16N	1E	330FNL 330WL		NESW	681	2080	SIL	24984	1954	*
170	DELL CARROLL	1	WATTS R W	14	16N	1E	330FNL 330WL		SENE	690	2118	SIL		1954	
65	DELL CARROLL	2	KHALL A F	14	16N	1E	330FNL 990EL		NWSE	684	2084	SIL		1957	*
62	DELL CARROLL	1	CRABTREE E A	14	16N	1E	330FSL 330EL		NENW	681	2071	SIL		1957	*
60	DELL CARROLL	1	MILNES C E	14	16N	1E	330FSL 330EL		NW	686	2076	DEV		1957	*
53	CARTMILL WILLIAM	1	GOUGE IVA	14	16N	1E	1060FNL 989WL		SW	683	2100	SIL		1955	*
83	DELL CARROLL	3	KHALL A F	14	16N	1E	990FNL 990WL		NESW	691	2095	SIL		1958	*
86	DELL CARROLL	2	MILNES C E	14	16N	1E			SWSWNE		2089	SIL		1956	*
697	DELL CARROLL	1	DAVIS LUCY K	14	16N	1E	330FSL 330EL		NWNW	686	2075	SIL		1964	*
698	DELL CARROLL	3	CRABTREE ELVA	14	16N	1E	760FSL 330WL		NENW	686	2089	SIL		1964	*
643	DELL CARROLL	4	KHALL A F	14	16N	1E	350FNL 330WL		SWNWSE	683	2117	SIL		1960	*
663	DELL CARROLL	1	MILNES C E	14	16N	1E	330FNL 330EL		NWNE	711	2094	SIL	41463	1961	*
67	BARTLOW & COCHONOUR	1	HERR-DAVIS	15	16N	1E	330FSL 330EL		SWSE	650	2034	SIL	31847	1956	*
883	AMGU INC	1	HUFFMAN	15	16N	1E	330FSL 330WL			667	2052	SIL		1968	
855	CENTURIAN OIL INC	7	RUBY	21	16N	1E	330FNL 330WL		NE	632	1984	SIL	55104	1967	*
868	ALADDIN OIL	1	RUTHWELL	21	16N	1E	330FSL 330EL		NESE	654	2036	SIL		1967	
843	CENTURIAN OIL INC	6	RUBY	21	16N	1E	330FNL 330EL		NWNE	658	2044	SIL		1967	*
689	TEXACO INC	1	RUTHWELL	21	16N	1E	330FSL 330WL		SE	632	2064	SIL		1960	*
882	GEO-PROSPECTORS INC	1	BEATTY	21	16N	1E	330FSL 330EL		SWSW	615	1989	SIL		1968	*
769	MANSFIELD C B	1	RUTHWELL	21	16N	1E	330FSL 330EL		SWSE	644	2072	SIL		1963	*
706	ATKINS & HALE	2	RUBY	21	16N	1E	660FSL 660EL		NE	664	2046	SIL	43585	1963	*
699	ATKINS & HALE	1	RUBY	21	16N	1E	330FSL 330FL		SWNE	653	2030	SIL	43608	1962	*
679	ATKINS & HALE	1	PHILLIPS	21	16N	1E	330FSL 330EL		SW	623	2050	SIL		1962	*
1016	DODGE J U	1-D	ROTHWELL	21	16N	1E	660FSL 330WL		SE	637	2006			1972	
649	ROBISON H F	1A	RUTHWELL	21	16N	1E	330FSL 330EL		SWSE	642	2042	SIL		1965	*
839	CENTURIAN OIL INC	4	RUBY	21	16N	1E	330FSL 330WL		NENE	674	2054	SIL		1967	*
848	CENTURIAN OIL INC	3	RUBY	21	16N	1E	330FSL 330EL		NESWNE	656	2030	SIL		1967	
842	CENTURIAN OIL INC	5	RUBY	21	16N	1E	330FNL 330EL		NE	673	2075	SIL		1967	
689	H & J DEVELOPEMENT	1	HARDY	22	16N	1E	330FNL 330WL		NESW	651	2042	SIL	43065	1962	*
645	KAUFMAN E H	1	MATHEWS J D	22	16N	1E	330FSL 330WL		SE	591	2016	SIL	37336	1960	*
826	MARQUAND B C	1	COOPER-PUMPHREY	22	16N	1E	330FNL 660WL		SENW	620	2066			1965	*
725	DELL CARROLL	2	COOPER ESTATE	22	16N	1E	330FSL 330WL		NWSWNE	650	2025	SIL	45527	1963	*
692	MANSFIELD C B	1	COOPER	22	16N	1E	330FSL 990WL		NW	653	2016	SIL		1962	
831	MARQUAND B C	2	COOPER-PUMPHREY	22	16N	1E	330FNL 990WL		SWNW	653	2042	SIL		1966	*
21094	MARQUAND BOYD C	2-A	PUMPHREY-COOPER	22	16N	1E			NENENW	668	2090			1975	
21090	MARQUAND BOYD C	1	PUMPHREY-COOPER	22	16N	1E	460FSL 330EL		SWNW	645	2044			1974	*
78	WARNICK & BENNETT	1	VOGEL C COMM	23	16N	1E	330FNL 330WL		NWNENW	655	2059	SIL		1958	*
77	KNIERIM DONALD P	1	HANKS COMM	23	16N	1E	330FNL 330WL		NENE	645	2097	DEV		1957	*
694	LICHTENBERGER R W	1	ALLEN ET AL	23	16N	1E	2318FSL 990WL		SW	639	2088	SIL	43496	1962	
705	MILLER MARION	1	BURN MERLE	23	16N	1E	330FSL 330WL		SE	691	2065	SIL	43708	1963	
67	DELL CARROLL	1	SCHINEK-ET AL COMM	23	16N	1E	330FNL 990EL		NWNE	639	2053	SIL		1957	*
176	KEYSTONE OIL CO	1	BRODERIC	24	16N	1E	990FSL 330EL		NWNE	601	2090	SIL	25490	1954	
611	MANSFIELD HAROLD	1	MATHEWS J P	26	16N	1E	660FSL 330WL		NWNW	629	2040	SIL	32848	1958	
180	SHULMAN BROS	1	SURGUINE-MATHEWS COM	27	16N	1E	330FSL 990WL		NW	591	2016	SIL	24652	1954	*
659	MCKINNEY WILLARD	1	CLIFTON	27	16N	1E	330FSL 440WL		NE		2024	SIL	39372	1961	
687	MANSFIELD C B	1	MATHEWS COMMUNITY	27	16N	1E	330FNL 330WL		NENWNW	651	2083	SIL		1962	
701	LAW DAVID	1	CLARY	27	16N	1E	330FNL 330WL		SE	624	2050	SIL	43506	1962	
681	ATKINS AND HALE		DIPPER	28	16N	1E	330FSL 330WL		NWNE	639	2057	SIL		1962	*
683	ATKINS & HALE	1	WHITLEY	28	16N	1E	330FNL 330EL		SENW	627	2038	SIL		1962	*
688	ATKINS & HALE	3	DIPPER	28	16N	1E	740FNL 330WL		SENE	631	2051	SIL	42997	1962	*
698	TEXACO INC	1	DIPPER U U	28	16N	1E	330FNL 330EL		SWNE	637	2162	SIL		1962	*
696	ATKINS & HALE	1	PURE-WHITLEY	28	16N	1E	330FNL 330EL		NWSW	620	2004	SIL	43141	1962	
700	FULK HENRY	1-A	WHITLEY UNIT	28	16N	1E	330FSL 330EL		NENW	630	2018	SIL		1962	*
708	ATKINS & HALE	1	KUONCE-WHITLEY COMM	28	16N	1E	330FNL 330EL		SW	637	2027	SIL		1963	*
848	PURE OIL CO	1	WHITLEY MABEL	28	16N	1E	330FNL 330EL		SWNW	623	2022	SIL	36823	1960	*
879	ATKINS AND HALE		DIPPER	28	16N	1E	330FNL 330WL		NE	629	2050	SIL		1960	
666	ATKINS & HALE	2	DIPPER	28	16N	1E	330FSL 330EL		NWNE	643	2094	SIL		1962	*
21081	ATKINS & HALE	1-A	DIPPER	28	16N	1E	330FSL 330WL		NE	631	2054			1974	*
684	ATKINS & HALE	1	KUONCE CLARENCE	28	16N	1E	330FNL 660WL		SE	630	2034	SIL	42988	1962	*

DEV = Devonian; SIL = Silurian; ORD = Ordovician; CINC = Cincinnatian Series (U. Ord.); CHMP = Champlainian Series (M. Ord.); CAN = Canadian Series (L. Ord.); CAM = Cambrian; and PC = Precambrian.

County no.	Company or operator	Hole no.	Farm	Sec.	T.	R.	Spot location	Corner	Quarter of Section	Logging ref. elev., (ft)	Total depth (ft)	Age of deepest unit pen.	ISGS sample set no.	Date comp.	Geophys. logs
695	TEXACO INC	2	DIPPER U U	28	16N	1E	330NL 330WL		SWNE	638	2071	SIL		1962	•
664	PURE OIL CO	1	WHITLEY CONSOLIDATED	28	16N	1E	330NL 330EL		NW	620	2002	SIL	37165	1960	•
658	PARTLOW & COCHRANOUR	1	ALSUP R D	29	16N	1E	330SL 330EL		NENE	621	2024	SIL	39145	1961	•
653	CULE CLYDE	1	HALL ALONZO	29	16N	1E	330SL 430EL		NESE	604	1980	SIL	38505	1960	•
668	JORDAN J	1	CUPPENHARGER	30	16N	1E	330SL 330EL		NWSW		1875	SIL	38919	1961	
183	HELKER OIL CO	1	CUTTLE	31	16N	1E	330SL 330WL		SESWSE	584	1956	SIL	24445	1954	•
736	WARE WATSON	1	CUTTLE	31	16N	1E	890SL 330EL		SE	641	1979	SIL		1964	
72	LITTLE WABASH OILG	1	MUFFEIT	32	16N	1E	330SL 330EL		SW	584	1976	SIL	30840	1957	•
703	WARE WATSON	1	MILLIKIN EST	32	16N	1E	330NL 330WL		SENE	584	1962	SIL	43616	1962	•
702	RUEHLEN G	1	KURENWALD	32	16N	1E	990NL 330WL		NE	587	1967	SIL	43507	1962	•
714	WARE WATSON	3	MILLIKIN ESTATE	32	16N	1E	570NL 330WL		SWNE	585	1970	SIL		1963	
713	WARE WATSON	2	MILLIKIN ESTATE	32	16N	1E	330NL 330EL		SWNE	587	1970	SIL		1963	
716	WARE WATSON	2-A	MILLIKIN ESTATE	32	16N	1E	557NL 330EL		SWNE	583	1967	SIL		1963	
717	WARE WATSON	1	KURENWALD	32	16N	1E	330SL 330WL		NENE	586	1977	SIL		1963	•
724	FUNDERBURK E A	1	MUFFEIT WARNICK	32	16N	1E	330NL 330EL		SE	597	1996	SIL		1963	•
730	RATLIFF OIL CO	1	KNAPP	32	16N	1E	570NL 330EL		NWSE	624	1990	SIL		1963	•
711	LICHTENBERGER R W	1	KNAPP	32	16N	1E	480NL 330WL		SE	641	1995	SIL	43866	1963	
718	MCKINNEY ET AL	2	SMILKARD	33	16N	1E	330SL 330EL		NWNW	590	1999	SIL	45341	1963	
707	MCKINNEY ET AL	1	SMILKARD	33	16N	1E	330NL 330WL		SWNW	594	2008	SIL		1963	
685	ATKINS & HALE	1	KNAPP	33	16N	1E	330SL 660EL		NESE	638	2101	SIL	42969	1962	•
104	NATIONAL OIL CO	1	BROWN CHARLES E	34	16N	1E	330SL 330WL		NESW	653	2065	SIL	25463	1955	•
667	REETER & HIRSTEIN	1	SMITH ET AL COMM	34	16N	1E	330NL 330WL		SENE		2110	SIL	33119	1956	
21121	CURLEY W ANDREW	1	HILL ALLIE M	36	16N	1E	330SL 330EL		SW	647	2195	SIL			•
21127	CURLEY W ANDREW	2	HILL ALLIE M	36	16N	1E	990SL 330EL		SW	686	2163			1976	
21139	CURLEY W A	3	HILL ALLIE	36	16N	1E			SWSESW	686	2161	SIL		1976	
21119	CURLEY W A	2	HILL HOWARD	36	16N	1E			SWSESE	687	2147			1975	
21101	CURLEY W ANDREW	1	HILL HOWARD	36	16N	1E	330SL 330WL		SE	688	2195		4012A	1975	•
216	RICHARDSON H H	1	HOOD PAUL	5	16N	2E	330NL 330EL		NENWNE	620	2037	SIL		1954	•
217	HARMON OIL CO	1	THUMP	5	16N	2E	330NL 330EL		SENENE	635	2047	SIL		1953	
20	LINCOLN OIL CO	2	POWERS CAROLINE	5	16N	2E			SWNE	629	2000	CHMP			
8	LINCOLN OIL CO	1	POWERS CAROLINE	5	16N	2E			NWSENE	620	2066	SIL	253	1926	
18	ATLANTIC OIL & GAS	1	MCCUSOE	5	16N	2E			SWSE	614	2062			1922	
691	RICHARDSON H H	1	ZARCONE	7	16N	2E	330NL 330EL		NW	655	2071	SIL	43565	1962	
693	DELL CARROL	1	TROUTMAN L S EST	7	16N	2E	330SL 330WL		NWSW	684	2099	SIL	43498	1962	•
24	SNAKE HILL DEV CO	1	DIPPER JOHN	17	16N	2E			NESENW	618	2125	SIL	3254	1939	
265	KEYSTONE OIL CO	1	BINALEY	19	16N	2E	330SL 330EL		SWSW	691	2115	SIL	25377	1955	
1018	HYDE PARK CORP	1	HYDE PARK CORP	34	16N	2E	3775L 525EL		SWNW	670	3440		58105	1973	•
330	WALKER LESTER	1	HARROUFF	1	16N	3E	330SL 330EL		SWSW	693	2281	DEV		1954	
329	RICHEY A A	1	BLICKENSTAFF LORDIA	1	16N	3E	330SL 330WL		NWNWSE		2300	DEV		1954	
331	WALKER LESTER	1	HAWKINS	1	16N	3E	330SL 330EL		NESW	695	2303	SIL	24370	1954	
53	WALKER LESTER	2	HAWKINS	1	16N	3E	330SL 330WL		NWSW		2307	DEV		1956	
667	PAWLETT JOHN W	1	MCCLURE	1	16N	3E	990SL 330EL			689	2326	DEV	41060	1961	
671	HAWKINS W P	1	HARROUFF EMMA	1	16N	3E	330SL 330WL		SESW	691	2324	SIL	41469	1961	•
718	ATKINS AND HALE	1	BLICKENSTAFF	1	16N	3E	350SL 330WL		NE	687	2335	SIL	44065	1963	•
45	PUTSCH JOHN P	1	SHAMBAUGH	2	16N	3E	330SL 330WL				2323	SIL	26591	1956	
332	WALKER LESTER	1	VEECH LEWIS	2	16N	3E	350SL 330EL		SE	693	2290	DEV	24961	1954	
333	WALKER LESTER	1	WHEELER	2	16N	3E	330NL 330EL			689	2320	SIL	24232	1953	•
37	WALKER LESTER	1	CHAPMAN	2	16N	3E	330SL 330EL		NESE		2331	DEV		1955	
21060	WELKER EMERSON	1	BLACK-BROWN COMM	2	16N	3E	330NL 330WL		NENE	686	2282			1974	•
21061	WELKER EMERSON	1-A	KING	2	16N	3E	330NL 530EL		NWNW	687	2292			1974	
21063	WELKER EMERSON	1	KING	2	16N	3E	330NL 330EL		NWNW	684	2291			1974	•
17	JARVIS S U ET AL	1	VEECH SARAH J	11	16N	3E	330SL 330EL		NE	693	2360	DEV	4445	1946	•
508	RUNYON F L	1	VEECH OTTO	12	16N	3E	330NL 330WL			697	2321	DEV		1950	•
418	RUNYON F L	1	WILKERSON D F	25	16N	3E	330SL 330WL		NE	700	2523	SIL	21213	1951	•
420	RURISON H F	1	HECKEL	29	16N	3E	990SL 330EL		SWSE	695	2417	DEV	21053	1951	•
36	PACO PET CORP	1	WAGNER LYNN	5	16N	4E	330SL 330WL		SESE	736	2465	SIL		1955	•
38	CARROLL DELL	1	SMITHEY BRYCE L	5	16N	4E	330SL 330WL		SWSWSE	734	2422	SIL	25561	1955	•
71	BOTTS ELTON M	1	DAVIS	5	16N	4E	330NL 330EL		SESW	736	2422	SIL		1957	•
825	RICHARDSON H H	2	SMITHEY	5	16N	4E			SWSE	626	2583	SIL	52779	1965	
436	SCHAFFER JACK N	1	WAGNER A H	7	16N	4E	330NL 330WL		NE	684	2334	DEV	25175	1954	•
657	JORDAN JAMES	1	SENSEBAUGH	7	16N	4E	350SL 330EL		NENW	690	2342	DEV	37917	1961	
435	JOHNSON MORRIS H C	1	SIEVERS RAY	7	16N	4E	330NL 330WL		NW	690	2380	SIL	24645	1954	•
39	ATMENE DEV CO INC	1	VOLGAMOIT	8	16N	4E	660SL 660EL		NE	731	2444	SIL	25692	1955	•
669	NATL ASSOC PET CO	1	DERR CHARLES E	16	16N	4E	330NL 330EL		SWNE	744	2496	DEV	43161	1962	•
620	ENGLE GEORGE S	1	KNALL CLARENCE	17	16N	4E	330SL 330WL		SWSE		2450			1956	
58	ENGLE GEORGE S	1-A	KNALL CLARENCE	17	16N	4E	330SL 330WL		SE		2486	DEV		1956	•
446	SUN OIL CO	1	GRAVES W W	3	16N	1W	330SL 330WL		NENWNE	590	2746	CHMP	46262	1953	•
463	RICHEY A A	1	ROYLE	24	16N	1W	330NL 330EL		SWSW	588	1679	SIL	24678	1954	
628	CULLINS BROS OIL	1	BROWN HELEN	5	17N	1E	330SL 330WL		SW		1926			1966	
467	THE NATION OIL CO	1	BROWN ROMERY	13	17N	1E	330NL 330WL			694	2098	SIL	24863	1954	•
85	GEORGE T W	1	PARISH L W	25	17N	1E	330NL 330EL		SWSE	640	2060	SIL	31447	1956	•
478	THE OHIO OIL CO	1	HAMILTON M C ET AL	28	17N	1E	990SL 330WL		SESE	644	2113	SIL	21941	1950	•
56	CAMERON W A	1	TROUTMAN ELIZABETH	34	17N	1E	330SL 330EL		NWNE	677	2073	SIL		1956	•
402	STEELE OIL CO	1	PARISH L W	35	17N	1E	330NL 330WL		NE	677	2054	SIL	25065	1954	•
501	PROCTOR RICHARD W	1	HAMMAN ESTHER	16	17N	2E	330SL 330EL		NENE	654	2193	SIL	25869	1954	•
55	KENAWEE OIL CO	1	POWERS	19	17N	2E	330SL 330EL		NW	702	2665	CHMP	38223	1956	•
719	MLN OIL DEVELOPMENT	1	POWERS JACK M	19	17N	2E	330SL 330WL		NESW	694	2025	SIL	44364	1963	•
504	RICHEY A A	1	MERRYMAN G W	28	17N	2E	330SL 330WL		SE		2023	SIL	25205	1954	•
21122	TRIPLE G OIL LTD	2	PHILLIPS	23	17N	2E			NENWSE	677	2147	SIL		1976	•
21099	TRIPLE G OIL	1	PHILLIPS	23	17N	2E	330NL 330EL		SE	679	2155		54762	1975	
21100	TRIPLE G OIL	2	PHILLIPS	23	17N	2E	660NL 330WL		NESE	675	2145			1975	•
52	ATKINS & HALE	2	CASEY	24	17N	2E	330SL 330WL		SE	645	2154	SIL		1944	•
51	MAZZARINO M	1	SCHWARZ	24	17N	2E	330NL 330EL		SW	664	2289	SIL	27242	1956	•
63A	BARNA RAYMOND P	1-A	STRUM	24	17N	2E	330SL 330WL		SENW	674	2138	SIL		1967	
993	HALE H D	3A	SCHWARZE VIVIAN	24	17N	2E	990NL 330WL		NE SW	681	2155	SIL		1971	
732	ATKINS & HALE	1	STRUM COMM	24	17N	2E	330SL 660WL		NE	687	2220	SIL		1964	•
21093	TRIPLE G OIL	2	SCHWARTZ	24	17N	2E	330NL 330EL		NWSW	676	2147			1975	
1017	HALE OIL CO	4	SCHWARZE	24	17N	2E	990NL 330EL		NW SW		2154			1972	
21082	TRIPLE G OIL	1-A	SCHWARZE	24	17N	2E	330NL 330WL		NESW	675	2142			1973	
738	ATKINS & HALE	1	CASEY	24	17N	2E	330SL 330EL		NWSE	685	2193	SIL		1964	•
581	MARUI OIL CO	2	STRUM	24	17N	2E	330NL 330WL		NWSENW	681	2146	SIL	55521	1966	
917	MARDT OIL CO	3	STRUM	24	17N	2E	330SL 330EL		SENW	675	2147	SIL		1969	
727	ATKINS & HALE	2	SCHWARZE	24	17N	2E	330NL 330WL		SESW	687	2179	SIL	47767	1963	•
822	ATKINS & HALE	1	DANIEL	25	17N	2E	660NL 330WL		NENW	685	2191	SIL		1965	•
509	RICHARDSON H H	1	GERMAN BLANCHE	28	17N	2E	330SL 330WL			693	2086	SIL		1954	•
54	RICHARDSON H H	1	TROUTMAN	29	17N	2E	990NL 330EL		SW	676	2625	CHMP	27512	1956	•
28	SUN OIL CO	1	POWERS J	30	17N	2E			SWSWNE		2491	CHMP	6811	1938	
29	POWERS C W ET AL	1	STEPHENSON	31	17N	2E			SWNE	686	2104	SIL	924	1924	
511	S & H DEVELOPMENT CO	1	HOOD-FRIEND COMM	31	17N	2E	990SL 660EL		SW	677	2050	SIL	24869	1954	•
515	RICHARDSON H H	1	TRIMBY BENJAMIN	32	17N	2E	330NL 330EL		SWNE		2074	SIL		1954	
512	RUNYON FLOYD	2	DAUT F J	32	17N	2E	990NL 330WL		SE	656	1981	SIL		1954	
514	RUNYON FLOYD	1	LYSTER COMM	32	17N	2E	330SL 330WL		SESE	649	2061	SIL		1954	•

DEV = Devonian; SIL = Silurian; ORD = Ordovician; CINC = Cincinnatian Series (U. Ord.); CHMP = Champlainian Series (M. Ord.); CAN = Canadian Series (L. Ord.), CAM = Cambrian, and PC = Precambrian.

MACON COUNTY

County no.	Company or operator	Hole no.	Farm	Sec.	T.	R.	Spot location	Corner	Quarter of Section	Logging ref. elev., (ft)	Total depth (ft)	Age of deepest unit pen.	ISGS sample set no.	Date comp.	Geophys. logs
3	LINCOLN OIL&GAS CO	1	PARISH	32	17N	2E			SWSESE	644	2040		314	1920	
833	KIN-ARK OIL CO	1	YOUNG JOHN E	32	17N	2E	330SL	350EL	SWNW	651	1999	SIL	53354	1966	*
740	PET EXPL & DEV INC	1	NONNEMAN	32	17N	2E	330SL	330EL	SWSE	634	2041	SIL	50212	1964	*
513	RUNYON FLOYD	1	DUNCAN D	32	17N	2E	330SL	330WL	NESE	643	2065	SIL	24939	1954	
661	TIM RANO OIL CORP	1	HILDER	32	17N	2E	330NL	330WL	SWNE	665	2031	SIL		1967	
4	MEISTER HENRY		POWERS-STICKER	33	17N	2E			SESW	641	2092	SIL			
5	WILSON SYNDICATE	1	WILSON	33	17N	2E			SWNE	627	2282	SIL	2414		
609	RUTH A N&BANTELMAY M	1	PULLACK M O ET AL	33	17N	2E	1430SL	220WL	NE	648	2176	SIL	18905	1949	*
521	HERRING HERMAN C	1	PARISH ET AL	33	17N	2E	330SL	330WL	SW	649	2070	SIL	18906	1949	*
516	RICHARDSON M M	1	DUNCAN JOHN	33	17N	2E	330NL	990WL	NE		2196	SIL		1954	
928	RICHARDSON M M	1	KELLER	33	17N	2E	330NL	330WL	NESE		2105	SIL		1954	
518	HERRING M C	1	HAYS T E	33	17N	2E	4450L	330EL	SWNENW	677	2101	SIL	22204	1952	*
535	UNGER JOHN		BLENZ	13	17N	3E	330SL	330EL	SWNW	666	2315	SIL	24590	1954	*
129	ATKINS & HALE	1-A	RUHE	15	17N	3E	330NL	330EL	SENWSE	690	2271	SIL	47068	1963	*
715	ATKINS & HALE	1	RUHE	15	17N	3E	330SL	330EL	SE	687	2291		45920	1965	*
837	KIN-ARK OIL CO	1	KINGDON ALBERT	15	17N	3E	330NL	330WL	SENW	689	2252	SIL	53665	1966	*
61	ENGLE GEORGE B	1	HIRCH-ILL CENT RR CO	16	17N	3E	330NL	330WL	SWSW	684	2270	SIL	31890	1957	*
684	COLLINS ASSOC OIL CO	1	BEAULESTON	16	17N	3E	330SL	330EL	NENE	683	2246	SIL	55749	1966	
548	RUBISON H F	1	STOUT BERTHA	20	17N	3E	330NL	330WL	SESE	689	2239	SIL	25308	1955	*
539	MYERS THEO	1	KUNY	20	17N	3E			SE	688	2226	SIL	24508	1950	*
739	ATKINS & HALE	1	RUOS-KUNY	20	17N	3E	330NL	330EL	SESW	683	2229	SIL	47069	1963	*
543	BREEZE F E	1	PHILLIPS ROY	21	17N	3E	330NL	330WL	SWNE	670	2275	DEV	19606	1949	
98	ATKINS & HALE	1	PUJOL-CUNDIFF	21	17N	3E	330SL	660EL	NWNE	683	2240	SIL	47068	1963	*
720	ATKINS & HALE	1	SPENT COMMUNITY	22	17N	3E	99NL	45EL	SWNE	681	2270	SIL	44375	1963	*
665	MYERS THEODORE	1	BELL GLEN	25	17N	3E	990SL	330WL		688	2296	DEV	41333	1961	
546	BREEZE F E & BAYLESS	1	HISER	27	17N	3E	287NL	990EL	SESE	699	2308	SIL	16028	1948	*
6	EUREKA OIL CORP	1	RHODES AM	28	17N	3E			NW	687	2240	SIL	4426	1948	
567	DAVIS C G	1	CLEMENTS GELLE	28	17N	3E	990SL	330WL	NW	676	2344	DEV	16594	1947	
568	DAVIS C G	1	ROYD	29	17N	3E	330NL	330EL	SE	686	2282	SIL	15537	1946	*
569	MYERS THEODORE	1	ROYD A T	29	17N	3E	330SL	990WL	NW	684	2230	SIL	25215	1954	*
558	CUSTELLO LEONARD J	1	MCKEE JOHN M	29	17N	3E	660NL	165EL	NE		2251	DEV		1946	
21004	HELKER EMERSON	1	SHEFFER	35	17N	3E	190NL	330WL	NWSW	676	2272			1974	*
559	NATIONAL ASSOC PET C		NICKEY WILLIAM M	36	17N	3E	330NL	330WL	SE	678	2331	SIL	25473	1954	*
563	MYERS THEO	1	MCLAUGHLIN	21	17N	4E	990SL	330EL	NW		2292	SIL	25057	1950	
566	RICHARDSON M M	1	GREENBERG IKE	33	17N	4E	330SL	330WL	NW		2368	DEV	25147	1954	
731	BELL KENNETH C	1	DAILY W M	22	17N	1W	330NL	330WL	NENW	682	1813	SIL	47075	1964	*
44	SUN OIL CO	1	KNAP ROBERT	27	17N	1W	330NL	330EL	SESW	686	1790	SIL	26642	1956	*
722	STEWART OIL CO	1	BLAIR J T	27	17N	1W	330SL	330EL	NW	685	1786		44635	1963	*
712	PURE OIL CO	1	SUTHERLAND M E	28	17N	1W	330NL	330EL	SW	682	1685	SIL	43893	1963	*
668	TABOR PURVIS	1	PATTERSON	24	18N	1E	330NL	330EL	SW	706	1955	SIL	52024	1965	
823	HILL A G	1	HAYNES ELWOOD	33	18N	2E	3308L	330EL	NW	691	1957	SIL	52437	1965	*
590	RICHARDSON M M	1	WILSON C A	11	18N	3E	990SL	990EL	NESW	695	2069	SIL	25072	1954	*
593	TULLY & CARTER		BRIGHTON	4	18N	4E	330NL	990EL		686	2200	SIL	19178	1949	*
59	MYERS THEODORE	1	RUSS CHARLES M	31	18N	4E	990NL	1650WL	NW	637	2130	SIL	30161	1957	

MARSHALL COUNTY

74	VICKERY DRLG CO	MR-3		4	12N	8E	3NNL	300EL	NW	870	770		54185	1966	*
20266	LAYNE-WESTERN CO INC	5	M A S DEV CO	27	12N	9E	6425L	360EL	SW	654	1773	CHMP		1977	
71	VICKERY DRLG CO	MR-2		3	13N	8E	245NL	45EL	SE	720	541	DEV		1966	*
66	VICKERY DRLG CO	MR-1		15	13N	8E	830NL	340WL	SE	745	691		53285	1966	*
20246	WAKEFIELD WELL DRLG	3	CAMPGROVE WATER CO	30	13N	8E	1100SL	1700WL	SW	850	625			1965	
20267	ALBRECHT WELL DRLG 1		CAMPGROVE WATER CO	30	13N	8E	1110SL	1715WL	SW		625			1977	
118	BRAY W M		HENRY CITY WELL	16	15N	10E			NENWSE	660	1355	CHMP	195	1946	
125	MILLER J P		VILLAGE OF VARNA	28	30N	1W	255SL	880EL	SE	720	1870	CHMP	19367	1949	
21	CHERRY OPTION SYNDIC	2	WINDER PAUL	18	30N	2W			NWNE	658	380			1905	

DEV = Devonian; SIL = Silurian; ORD = Ordovician; CINC = Cincinnatian Series (U. Ord.); CHMP = Champlainian Series (M. Ord.); CAN = Canadian Series (L. Ord.); CAM = Cambrian; and PC = Precambrian.

MASON COUNTY

County no.	Company or operator	Hole no.	Farm	Sec.	T.	R.	Spot location	Corner	Quarter of Section	Logging ref. elev., (ft)	Total depth (ft)	Age of deepest unit pen.	ISGS sample set no.	Date comp.	Geophys. logs
261	CENTRAL ILL LIGHT	MM-9	DENNISON	2	19N	6W	170NL	85EL	NE	491	850			1970	*
266	CENTRAL ILL LIGHT	MK-3		4	19N	8W	720NL	55WL	SWSW	460	600			1970	*
38	FENDTERMAKER PAUL	1	BRADLEY	18	19N	9W	580NL	515WL	SWNW		780	SIL	45915	1964	
62	PINKSTON JACOB L	1	BLESSMAN GRACE	3	19N	10W	333SL	332EL	NE		1047	CHMP	21231	1950	*
17	PINKSTON JACOB L	1	KRAMER WILLIAM	9	19N	10W	330SL	330EL	NW	449	668	SIL	26168	1950	
63	PINKSTON JACOB L	1	AINSWORTH	15	19N	10W	330SL	330EL	NENE	456	1685	CAN	21232	1950	*
260	CENTRAL ILL LIGHT	MM11	MARTIN	21	20N	5W	45NL	65WL	SW	554	935			1970	*
35	STEWARDSON MERLE	1	SWANN	23	20N	6W	330SL	330EL	SESW	555	1340	SIL	45244	1968	
6	NIAGARA OIL CO	1	FRIEND	21	20N	8W	330SL	330EL	NW		1167	CHMP	34521	1954	
5	ENGELKE F W	1	MOHLMAN	1	20N	9W	660SL	990WL	SESE		1400	CHMP	34637	1954	
38	MAGEN LOWELL & LEON		FRIEND L	26	20N	9W	330SL	330WL	SW	503	1048	SIL		1966	*
37	MAGEN LOWELL	1	LASCELLES	31	20N	9W	330NL	330EL	NE		765	SIL	52441	1965	
95	KEITH R R EQUIP	1	WILSON C K	19	21N	5W	330NL	330EL			1359	CINC	14456	1946	
81	MAGEN KENNETH L	1	EMERLING HOWARD	5	21N	7W	330NL	330WL	NE		976	SIL	53816	1966	
80	MAGEN KENNETH	1	HOFF	9	21N	7W	330SL	330WL	SW		1090	SIL	53380	1966	
251	CENTRAL ILL LIGHT	MM-2		2	21N	8W	1750SL	70EL	SE	494	692			1970	*
255	CENTRAL ILL LIGHT	MM-3		22	21N	8W	1650SL	60EL	SWNW	494	712			1970	*
138	HAYES E W	1	NULL J H	19	22N	6W	330SL	330EL	SWNW		1481	CHMP	9456	1943	
4	ENGELKE F W & M	1	WOODRUM	9	22N	7W	825SL	330WL	NWSE	510	855	CHMP	31459	1958	
50	MCELYEA PAUL W	1	FUSTE ELIZABETH	11	22N	7W	330SL	330WL	SESW	503	698	SIL	54871	1967	
49	MAGEN KENNETH L	1	WHITE HOWARD	22	22N	7W	990NL	990WL	NW		919	SIL	53814	1966	
51	MCELYEA PAUL W	1	HARFST LOREN	33	22N	7W	330SL	330EL	NE		935	SIL	56870	1967	
170	WHITE J H & SONS		HAHN	31	22N	8W	2640NL	0EL	NE	470	1442		234		
177	ROGERS C H		SPANKS JOS P	31	23N	6W	350SL	190EL	NWSE	526	1606	CHMP	26229	1970	
176	WERNER BROS	1	CASHIN ED	22	23N	7W	1005L	280FL	SE	518	1090	SIL	2394	1937	

MENARD COUNTY

County no.	Company or operator	Hole no.	Farm	Sec.	T.	R.	Spot location	Corner	Quarter of Section	Logging ref. elev., (ft)	Total depth (ft)	Age of deepest unit pen.	ISGS sample set no.	Date comp.	Geophys. logs
73	SULLIDAY & BENTINETT	1	MINOR	4	17N	4W	330SL	330EL	SESESW	500	1236	SIL	34778	1954	
65	PANNELL THOMAS W	1	RHODES ROBERT	19	17N	4W	330NL	330EL	SENENW	596	1331	SIL	43066	1962	
39	ZINK E	1	EMLING	8	17N	7W	330SL	330EL	SENWNE	610	1215	DEV	22852	1952	
61	MCELROY LYNN	1	WILLIS	22	17N	7W	330SL	330WL	SWSENE	615	1659	CHMP	37327	1960	
55	ZINK ERNEST	1	WALKER JOHN H	32	18N	7W	330SL	330EL	NWSE	735	1230	DEV	22892	1952	
33	BECKMAN DWIGHT	1	BECKER	13	19N	5W	330SL	330EL	SESWSE	605	1597	SIL	30728	1958	
70	RICHARDSON E V	1	GAINES LIMEL	23	19N	5W	330SL	660FL	NESE	560	1580	SIL	52771	1965	
59	CANTINE & HALEY	1	JOHNSON WM	24	19N	5W	330NL	330FL	SWSW	611	1540	SIL	20813	1950	*
1	DUVALL ET AL	1	JOHNSON WM	24	19N	5W	4080SL	4080EL	SWSW	572	2156	CHMP	3245	1939	
29	PHILCHETT MARVIN T	1	DORGAN LEO	25	19N	5W	330SL	330EL	SESENW	578	1887	CHMP		1956	*
88	ILLINI OIL CO	1	HOPPLER	30	19N	5W	330SL	330FL	SESWNW	571	1518	SIL	43670	1963	
71	SHAWNEE PET CO	1	SCHMIDT CARL	23	19N	7W	330NL	330EL	NENWSW	565	1845	CHMP	35202	1959	

DEV = Devonian; SIL = Silurian; ORD = Ordovician; CINC = Cincinnatian Series (U. Ord.); CHMP = Champlainian Series (M. Ord.); CAN = Canadian Series (L. Ord.); CAM = Cambrian; and PC = Precambrian.

MERCER COUNTY

County no.	Company or operator	Hole no.	Farm	Sec.	T.	R.	Spot location	Corner	Quarter of Section	Logging ref. elev., (ft)	Total depth (ft)	Age of deepest unit pen.	ISGS sample set no.	Date comp.	Geophys. logs
185	PLYMOUTH OIL CO	1	SCOTT PRESTON	18	13N	1W	1575L 780EL		SWSESW	718	335	DEV	15415	1946	
20778	NEW JERSEY ZINC CO	J-21	NELSON M W	25	13N	1W		NW	NWSW	763	595	SIL		1968	
173	PEERLESS SERVICE CO		N HENDERSON VILLAGE	26	13N	1W	1180NL 480WL		NW	760	718	CINC	30268	1957	
271	NO COMPANY		MALONEY W J	31	13N	1W		NW	NE	725	588	DEV			
680	ILL POWER CO	1	JOHNSON	32	13N	1W	290NL 61EL		SE	742	2283	CAMB		1973	*
171	ILL POWER CO	T-2		33	13N	1W	83NL 98EL		NE	711	703	CHMP		1968	*
518	ILL POWER CO	F-3		33	13N	1W	463NL 778EL		NESE	736	2115			1969	*
437	ILL POWER CO	A-28		33	13N	1W	1319NL 27WL				410	SIL		1967	*
651	ILL POWER CO	1	JOHNSTON	33	13N	1W	1425L 198WL	SESW		684	2218	CAMB		1972	*
435	ILL POWER CO	A-8		34	13N	1W	987NL 44WL		NW	717	391	DEV		1968	*
436	ILL POWER CO	A-9		35	13N	1W	428L 1221EL		SWSE	737	413	SIL		1967	*
189	MILLIKANNC MCLAUGHLI		NO FARM	2	13N	2W			NWNW	733	1152	DEV	32		
191	NO COMPANY	1	SMITH	19	13N	2W			SW	635	885	DEV	22		
1	VANTUYL W		HARTSELL	26	13N	2W			NWNW	730	508	DEV			
196	VAN TUYL W		MCCAW ALEC	1	13N	3W			SWNE	607	375	DEV			
197	VAN TUYL W		MCINTYRE C	2	13N	3W			NENE	685	348	DEV			
198	NO COMPANY		LUNGLEY G	3	13N	3W			SESWNW	679	370	DEV			
20780	NEW JERSEY ZINC CO	J-25	KINKAID	4	13N	3W		SW	NENWSW	614	523	CINC		1968	
199	VAN TUYL W		WARWICK P	5	13N	3W			NWNENE	693	400	DEV			
432	NATURAL GAS STORAGE	1	SPENCE M	7	13N	3W	1058L 40WL		SW	661	639	CHMP	40829	1961	
200	NO COMPANY		MCCREIGHT L	11	13N	3W			SESW	776	344	DEV			
201	NO COMPANY		BROWN I M	12	13N	3W			NENE	781	376	DEV		1911	
202	NO COMPANY		SCHROLL G	16	13N	3W			SWNE	665	336	DEV			
305	NO COMPANY		STEPHENS WILL	16	13N	3W			SWSW	652	303	DEV			
160	DRESDEN DRLG CO	1	DOUGLAS GUY	2	13N	4W					298	SIL		1954	
431	NATURAL GAS STORAGE	1	STEELE G	2	13N	4W	1228L 1190WL		NW	627	577	CHMP	40824		
430	NATURAL GAS STORAGE	2	WOLFE BOYD	4	13N	4W	1138L 65WL		SW	588	521	CHMP	43380	1961	
429	NATURAL GAS STORAGE	1	BROWN CARL	9	13N	4W	14325L 78EL		SE	584	535	CHMP	42463	1962	
400	NATURAL GAS STORAGE	1	JACKSON CLINTON	17	13N	4W	187NL 78EL		NW	601	538	CHMP	42467	1962	*
204	PEERLESS SERV CO		VILLAGE OF SEATON	24	13N	4W			NWSWNW	660	373	CINC	22142	1952	
293	VAN TUYL W			28	13N	4W			NWSW	687	204	DEV		1926	
294	COFER LEE	1	COFER LEE	24	13N	4W	330NL 410EL		NENW	634	1319	CAN	24981	1955	*
164	COFER LEE	2	COFER CLARENCE	24	13N	4W	930NL 330EL		NW		738	CHMP		1957	
425	NATURAL GAS STORAGE	1	DRYDEN V E	33	13N	4W	426NL 46EL		NE	672	644	CHMP	40823	1961	
417	NATURAL GAS STORAGE	1	CARPENTER C	12	13N	5W	1147NL 111WL		NE		548	CHMP	40825	1961	
289	COFER LEE	1	MCCAW	13	13N	5W	5078L 470WL		NW	551	1300	CAN	25584	1955	
300	JONES & SCHMEISER	2	VILLAGE OF NEW WINDS	13	14N	1W	1020NL 1225EL		NE	795	659	CINC	25348	1953	
210	SEWELL WELL CO		NEW WINDSOR CITY WEL	13	14N	1W	1070NL 1255EL		NE	810	545	SIL	275		
212	NO COMPANY		MCATEE	18	14N	1W			NW	779	470	DEV		1915	
3	NO COMPANY		GARNET W C	30	14N	1W			NWSW	764	473	DEV		1924	
20781	NEW JERSEY ZINC CO	J-23	DERLOCK	2	14N	2W		SE	SWSE	666	317	SIL		1968	
224	SEWELL WELL CO		VIOLA CITY	15	14N	2W			NENESE	790	1283	CHMP		1915	
607	ADOLPHSON RUDT M		HYETT LANE M	18	14N	2W	600SL 120EL		SE	770	429	SIL		1970	
225	QUAD CITY WELL DRLG		YERKEY CHAS	18	14N	2W	58SL 130WL		SW	799	450	SIL		1953	
163	LAYNE-WESTERN CO	3	CITY OF ALEDO	17	14N	3W	430SL 130EL		SE		1213	CHMP		1956	
84	PARKMAN & CO M	1	ALEDO CITY WELL	17	14N	3W			SWSE	739	3114	CAN		1990	
316	GRAY WELL CO	2	ALEDO CITY WELL	17	14N	3W			SWSE	736	1172	CAN	535	1926	
320	QUAD CITY WELL DRLG		BRIDGE FORD LYLE	3	14N	4W		NE	SW	700	458	SIL		1953	
321	VARNER WELL DRLG CO		JUY VILLAGE	28	14N	4W	1760NL 75WL			685	428	SIL	17818	1948	
178	BROSI MARLOW	1	BRANIGAN IMOGENE	23	14N	4W			NWNWNE		383	SIL	27750	1957	
418	NATURAL GAS STORAGE	1	WOLFF BOYD	27	14N	4W	753L 73WL		NW	677	646	CHMP		1961	
419	NATURAL GAS STORAGE	1	ROBINSON ARTHUR	31	14N	4W	7558L 62WL		NE	668	612	CHMP	40826	1961	
420	NATURAL GAS STORAGE	1	CRAWFORD COLY	33	14N	4W	658L 112WL		NW	671	605	CHMP	40827	1961	
421	NATURAL GAS STORAGE	1	MORRISON RICHARD	10	14N	5W	986NL 48WEL		SE	590	594	CHMP	40822	1961	
422	NATURAL GAS STORAGE	1	IRWIN VICTOR	17	14N	5W	638L 590EL		SE	569	591	CHMP	40831	1961	
423	NATURAL GAS STORAGE	1	CRAWFORD E	23	14N	5W	718L 80WL		SW		565	CHMP	40830	1961	
234	NELSON PATTERSON EDW	1	BUTCHER W S	13	15N	4W	3308L 330WL		SWSESE	765	644	CINC	24326	1954	
295	NELSON PATTERSON EDW	1	LARSON CLAIRE	28	15N	4W	3308L 330WL		SWSWNE	650	730	CHMP	24389	1954	
20779	NEW JERSEY ZINC CO	J-24	LARSON	28	15N	4W		SW	SESWNE		409	SIL		1968	
307	KIRK LYLE		LAMBERT ORA L	18	15N	5W	400SL 400WL		NWSE	700	282	DEV	20236	1950	
401	QUAD CITY WELL DRLG		CASTLE FRED JR	25	15N	5W			SWNE	630	289		2431A	1954	
20797	WINSLOW DRLG CO	1	ALBRECHT W	29	15N	5W	1680NL 175WL				407	SIL		1975	
433	ACKER NORMAN	1	EGGENS MIKE	29	15N	5W	150SL 75WL		NW		378	DEV		1967	

DEV = Devonian; SIL = Silurian; ORD = Ordovician; CINC = Cincinnatian Series (U. Ord.); CHMP = Champlainian Series (M. Ord.); CAN = Canadian Series (L. Ord.); CAM = Cambrian; and PC = Precambrian.

County no.	Company or operator	Hole no.	Farm	Sec.	T.	R.	Spot location	Corner	Quarter of Section	Logging ref. elev., (ft)	Total depth (ft)	Age of deepest unit pen.	ISGS sample set no.	Date comp.	Geophys. logs
123	M & N OIL CO	1	BARNETT	2	13N	8W	445SL 330FL		SWNE		1335	SIL	31115	1950	
630	PANHANDLE EAST PIPE	1-4	BURNETT H	4	13N	8W	875NL 65EL			680	3740	CAMB		1971	•
201	FIELDER GORDON A	1	MINER HENRY	8	13N	8W	691SL 330WL		NESE	665	1225	SIL	22340	1952	
204	WHITESIDE GORDON U	1	NEUMAN JOHN	9	13N	8W	330NL 480WL		SESW	655	1096	SIL	20512	1950	
203	MURWOOD OIL & GAS	1	CARWER CONN	9	13N	8W	460NL 660EL		SE	668	1092	DEV	19924	1950	
319	PANHANDLE EAST PIPE	2-9	NEUMAN	9	13N	8W	25NL 25EL		SWSW	653	1925	CHMP		1961	•
398	PANHANDLE EAST PIPE	2-9	CARR	9	13N	8W	760SL 40EL			677	2083	CHMP		1966	•
399	PANHANDLE EAST PIPE	4-9	CARR	9	13N	8W	1497SL 1257FL			678	2018	CHMP		1968	•
400	PANHANDLE EAST PIPE	3-9	CARR	9	13N	8W	220SL 1070EL			654	2088	CHMP		1968	•
401	PANHANDLE EAST PIPE	2-9	COWE	9	13N	8W	2032SL 2101EL		SE	659	1990	CHMP		1966	•
402	PANHANDLE EAST PIPE	1-9	PANHANDLE	9	13N	8W	840SL 2030FL			678	2081	CHMP		1968	•
398	PANHANDLE EAST PIPE	5-9	CARR	9	13N	8W	609SL 1335FL			670	3640	CAMB	56263	1969	•
418	PANHANDLE EAST PIPE	2-9	PANHANDLE	9	13N	8W	1351SL 2685EL			663	2055	CHMP		1966	•
206	PANHANDLE EAST PIPE	1-10	TIMMONS	10	13N	8W	100NL 290EL		SWNW		2027	CHMP		1954	
391	PANHANDLE EAST PIPE	3-10	CARR	10	13N	8W	380SL 1280WL			675	2011	CHMP		1967	•
324	WOLFCALE WM JR	1	ALLEN	11	13N	8W	330SL 330WL			652	1626	CHMP	42834	1962	
200	WHITESIDE GORDON U	1	LADAGE WM	13	13N	8W	330SL 330WL		SESE	646	1145	DEV	20436	1950	
404	PANHANDLE EAST PIPE	2-15	THOMAS	15	13N	8W	480SL 711EL		NWSW	649	1966	CHMP		1968	•
210	MURWOOD OIL & GAS	1	SIMS OTIS	15	13N	8W	660NL 660EL			643	1081	DEV	19751	1949	
269	FIELDER GORDON A	1	CARR E W	15	13N	8W	1NNL 660WL			661	1127	SIL	22498	1952	
395	PANHANDLE EAST PIPE	1115	WHITLOCK	15	13N	8W	750NL 780WL			665	1820	CHMP		1967	•
411	PANHANDLE EAST PIPE	12	WHITLOCK	15	13N	8W	2150NL 260WL			652	3610	CAMB	55317	1966	•
412	PANHANDLE EAST PIPE	13	WHITLOCK	15	13N	8W	1800NL 1280WL			669	3626	CAMB		1968	•
413	PANHANDLE EAST PIPE	14	WHITLOCK	15	13N	8W	2150NL 590WL			666	3438	CAMB	55319	1966	•
394	PANHANDLE EAST PIPE	2-15	HEMPLE	15	13N	8W	40NL 80WL		NENW	675	1828	CHMP		1967	•
393	PANHANDLE EAST PIPE	1-15	STATION	15	13N	8W	620NL 40WL		SWNE	649	1797	CHMP		1967	•
211	PANHANDLE EAST PIPE	2	SIENEMEYER B J	15	13N	8W	25SL 40EL		NWSE	630	1836	CHMP	20475	1954	•
403	PANHANDLE EAST PIPE	5-15	MCVAIGH	15	13N	8W	760SL 633WL			640	1977	CHMP		1966	•
317	PANHANDLE EAST PIPE	3-15	WHITLOCK	15	13N	8W	0NL 25WL		SWSWNW	660	1936	CHMP		1961	•
316	PANHANDLE EAST PIPE	3-15	SCHOFIELD	15	13N	8W	25SL 75WL		SENW	644	1777	CHMP		1961	•
315	PANHANDLE EAST PIPE	1-15	MCVAIGH	15	13N	8W	37NL 0EL		NESWSW	634	1930	CHMP		1961	•
314	PANHANDLE EAST PIPE	4-15	WHITLOCK	15	13N	8W	0SL 25EL		SENWNW	662	1882	CHMP		1961	•
232	MURWOOD OIL & GAS	1	POINTS-MCGAHAN	15	13N	8W	800NL 660EL		SW	632	1521	CHMP	20067	1950	
327	PANHANDLE EAST PIPE	2-15	MCVAIGH	15	13N	8W	85SL 40EL		SW	620	1923	CHMP		1963	•
354	PANHANDLE EAST PIPE	2-15	CARR	15	13N	8W	281NL 40EL		NWNW	677	2180	CHMP		1966	•
365	PANHANDLE EAST PIPE	4-15	MCVAIGH	15	13N	8W	190SL 65EL		NESESW	615	2023	CHMP		1967	•
599	PANHANDLE EAST PIPE	1315	POINTS	15	13N	8W	1409SL 380EL		SW	634	3692	CAMB	56323	1969	•
600	PANHANDLE EAST PIPE	1115	POINTS	15	13N	8W	2150SL 1035WL			650	3624	CAMB	56272	1969	•
601	PANHANDLE EAST PIPE	6-15	SIENEMEYER	15	13N	8W	580SL 1290WL		SE	630	3610			1969	•
602	PANHANDLE EAST PIPE	3-15	THOMAS	15	13N	8W	1360SL 120WL			650	3605		56271	1969	•
603	PANHANDLE EAST PIPE	15	WHITLOCK	15	13N	8W	750NL 990WL			677	3658	CAMB	56278	1969	•
362	PANHANDLE EAST PIPE	5-15	MCVAIGH	15	13N	8W	387NL 50WL		SESW	625	1661	CHMP		1960	
359	PANHANDLE EAST PIPE	1315	WHITLOCK	15	13N	8W	980NL 45WL			671	2077	CHMP		1966	•
612	PANHANDLE EAST PIPE	16	WHITLOCK	15	13N	8W	2285NL 175WL			652	1177	SIL		1969	•
613	PANHANDLE EAST PIPE	8-15	MCVAIGH	15	13N	8W	895SL 1680WL			624	2014	CHMP		1969	•
558	PANHANDLE EAST PIPE	9-15	WHITLOCK	15	13N	8W	330SL 45WL		NW	668	2173	CHMP		1966	•
557	PANHANDLE EAST PIPE	6-15	WHITLOCK	15	13N	8W	360SL 40EL		NESWNW	646	2057	CHMP		1966	•
556	PANHANDLE EAST PIPE	8-15	POINTS	15	13N	8W	50NL 940EL		SENESW	627	2037	CHMP		1966	•
555	PANHANDLE EAST PIPE	5-15	POINTS	15	13N	8W	350SL 0EL		NENWSW	649	2056	CHMP		1966	•
309	PANHANDLE EAST PIPE	1-15	HEMPLE	15	13N	8W	895SL 40EL		NWNENW	675	2084	CHMP		1967	•
336	PANHANDLE EAST PIPE	3415	POINTS	15	13N	8W	740NL 20EL		NWSW	635	1908			1965	•
337	PANHANDLE EAST PIPE	1-15	CARR	15	13N	8W	581NL 25EL		NWNW	662	1983	CHMP		1965	•
326	PANHANDLE EAST PIPE	2-15	POINTS F	15	13N	8W	25SL 120EL		NENWSW	646	1769			1963	•
358	PANHANDLE EAST PIPE	4-15	POINTS	15	13N	8W	90NL 40WL		NENWSW	654	1982			1965	•
625	PANHANDLE EAST PIPE	2-15	STATION	15	13N	8W	277NL 89WL		SWNE	642	1990	CHMP		1972	•
329	PANHANDLE EAST PIPE	3-15	SIENEMEYER K J	15	13N	8W	20SL 55WL		NWSE	640	1918	CHMP		1963	•
339	PANHANDLE EAST PIPE	4-15	SIENEMEYER	15	13N	8W	165SL 55WL		NWSE	641	1946	CHMP		1965	•
111	PANHANDLE EAST PIPE	1-15	TIMMONS	15	13N	8W	165NL 45EL		SE	643	1928	CHMP		1955	•
325	PANHANDLE EAST PIPE	1-15	WHEELER K L	15	13N	8W	25SL 15WL		SESE	620	1931	CHMP		1963	•
112	PANHANDLE EAST PIPE	1-15	WHITLOCK	15	13N	8W	60NL 25WL		SWNW	659	1950	CHMP		1955	•
328	PANHANDLE EAST PIPE	5-15	WHITLOCK	15	13N	8W	50SL 25EL		NWNW	669	1950	CHMP		1963	•
349	PANHANDLE EAST PIPE	6-15	WHITLOCK	15	13N	8W	660NL 40EL		SWNW	656	1970	CHMP		1965	•
346	PANHANDLE EAST PIPE	7-15	WHITLOCK	15	13N	8W	1440NL 45WL			661	1670	CAN	51063	1966	•
627	PANHANDLE EAST PIPE	2-15	WHEELER	15	13N	8W	471SL 200FL			615	1972	CHMP		1970	•
360	PANHANDLE EAST PIPE	5-15	SIENEMEYER	15	13N	8W	60SL 730WL		SE	617	2044	CHMP		1967	•
367	PANHANDLE EAST PIPE	6-15	POINTS	15	13N	8W	730SL 290WL		NESW	650	2010	CHMP		1967	•
366	PANHANDLE EAST PIPE	7-15	POINTS	15	13N	8W	35NL 460EL		SW	643	2060	CHMP		1967	•
392	PANHANDLE EAST PIPE	9-15	POINTS	15	13N	8W	1035SL 631EL		NWSW	645	1780	CHMP		1967	•
110	PANHANDLE EAST PIPE	1-15	THOMAS	15	13N	8W	40NL 60WL		SW	648	1831	CHMP		1955	•
109	PANHANDLE EAST PIPE	2-15	SCHOFIELD	15	13N	8W	79SL 25WL		SENW	636	1930	CHMP		1955	•
59	PANHANDLE EAST PIPE	1H	SIENEMEYER B J	15	13N	8W	660NL 660WL		SWSE	608	1486	DEV	16581	1947	
113	PANHANDLE EAST PIPE	1-16	CARR E W	16	13N	8W	25NL 60EL			644	1885	CHMP		1955	•
343	PANHANDLE EAST PIPE	3-16	DUOLIN	16	13N	8W	654NL 750EL			662	1964			1965	•
342	PANHANDLE EAST PIPE	2-16	DUOLIN	16	13N	8W	654NL 115EL			664	1973			1965	•
344	PANHANDLE EAST PIPE	1-16	THOMAS	16	13N	8W	99NL 30EL		SE	650	1781			1965	•
341	PANHANDLE EAST PIPE	3-16	CARR	16	13N	8W	40NL 1380FL			659	1889	CHMP		1965	•
465	PANHANDLE EAST PIPE	5-16	CARR	16	13N	8W	80NL 1890EL			672	2000	CHMP		1968	•
370	PANHANDLE EAST PIPE	4-16	CARR	16	13N	8W	159NL 635FL			669	2082	CHMP		1967	•
615	PANHANDLE EAST PIPE	3-16	MUSLEY	16	13N	8W	615SL 1670EL		NE	670	2062	CHMP		1969	•
614	PANHANDLE EAST PIPE	4-16	RUGERS	16	13N	8W	1120SL 1260FL			615	2031	CHMP		1969	•
605	PANHANDLE EAST PIPE	3-16	RUGERS	16	13N	8W	2355SL 1050FL			651	3620	CAMB	56204	1969	•
608	PANHANDLE EAST PIPE	6-16	DUOLIN	16	13N	8W	1100NL 1075EL			676	3624	CAMB	56269	1969	•
349	PANHANDLE EAST PIPE	1-16	CRIDWELL	16	13N	8W			SWNENW	672	4253	CAMB	52323	1965	•
431	MURWOOD OIL & GAS	1	RUGERS ELLA	16	13N	8W	660NL 660EL		SW	636	1192	SIL	19820	1950	
466	PANHANDLE EAST PIPE	4-16	DUOLIN	16	13N	8W	850NL 1630EL			638	1971	CHMP		1968	•
432	PANHANDLE EAST PIPE	1-16	MILLER D L	16	13N	8W	75SL 350EL		NWSW		2033	CHMP		1955	
429	FIELDER GORDON	2	DUOLIN-CARR COM	16	13N	8W	990NL 330EL			640	1535	CHMP	22495	1952	
428	MURWOOD OIL & GAS	1	DUOLIN-CARR COM	16	13N	8W	649NL 660EL			643	1124	SIL	19551	1949	
420	PANHANDLE EAST PIPE	3-16	THOMAS	16	13N	8W	1340SL 2530WL		SE	653	2019	CHMP		1968	•
419	PANHANDLE EAST PIPE	2-16	RUGERS	16	13N	8W	410NL 710EL		SE	625	1985	CHMP		1968	•
318	PANHANDLE EAST PIPE	2-16	CARR	16	13N	8W	75NL 25EL			668	1620	CHMP		1961	•
418	PANHANDLE EAST PIPE	1-16	RUGERS	16	13N	8W	1790SL 1250WL		SE	657	1990	CHMP		1968	•
417	PANHANDLE EAST PIPE	2-16	MUSLEY	16	13N	8W	1860NL 1780EL			675	1999	CHMP		1968	•
416	PANHANDLE EAST PIPE	1-16	MUSLEY	16	13N	8W	415NL 1974EL			656	2042	CHMP		1968	•
178	PANHANDLE EAST PIPE	1	DUOLIN	16	13N	8W	1575NL 330FL			650	2070	CAN	23259	1953	•
415	PANHANDLE EAST PIPE	7-16	DUOLIN	16	13N	8W	1279NL 845EL			657	2040	CHMP		1968	•
414	PANHANDLE EAST PIPE	6-16	DUOLIN	16	13N	8W	2555NL 1015EL			663	1986	CHMP		1968	•
409	PANHANDLE EAST PIPE	2-16	THOMAS	16	13N	8W	1750SL 2250WL		SE	660	1977	CHMP		1968	•
408	PANHANDLE EAST PIPE	1-16	EDWARDS	16	13N	8W	890SL 2013WL		SE	646	1982	CHMP		1969	•
407	PANHANDLE EAST PIPE	5-16	DUOLIN	16	13N	8W	1750NL 760EL			650	1966	CHMP		1968	•
21	WERNER DRLG CO	1	DILLER A D	18	13N	8W	150SL 150EL		W2SWNW	662	1180	SIL	3363	1939	
23	WAVERLY OIL & GAS	2	MCDIVETT GEO	22	13N	8W	1285SL 1850FL			594	1202	SIL	49		

DEV = Devonian; SIL = Silurian; ORD = Ordovician; CINC = Cincinnatian Series (U. Ord.); CHMP = Champlainian Series (M. Ord.); CAN = Canadian Series (L. Ord.); CAM = Cambrian; and PC = Precambrian.

MORGAN COUNTY

County no.	Company or operator	Hole no.	Farm	Sec.	T.	R.	Spot location	Corner	Quarter of Section	Logging ref. elev., (ft)	Total depth (ft)	Age of deepest unit pen.	ISGS sample set no.	Date comp.	Geophys. logs
626	PANHANDLE EAST PIPE	2-22	WHEELER	22	13N	8W	1708NL 1400EL			604	1963			1970	*
41	LADET LUBOVIC M	1	MCMAHAN G R	22	13N	8W	330NL 330EL		NW	596	1573	CHMP	15440	1946	*
40	FIELDER GORDON W	1	MCDEVITT GEO W	22	13N	8W	660NL 660EL		SE	607	1068	SIL	17911	1946	
220	FIELDER GORDON W	1	WHEELER K W	22	13N	8W	660NL 660EL			605	1063	SIL	16349	1947	
223	FIELDER GORDON W	1	WILLIAMS EARL C	23	13N	8W	660NL 660WL		NENW	610	1074	SIL	17910	1946	
221	PANHANDLE EAST PIPE	1	DAVIDSON	23	13N	8W	3240SL 30EL		NWNW	617	1926	CHMP	24529	1954	*
38	MAGNOLIA PETRO	1	KEPLINGER J B	28	13N	8W	330SL 330WL		SE	634	1765	CHMP	6442	1941	
225	GERHARDT J W	1	GERHARDT & GERHARDT	31	13N	8W	1150NL 380WL		SENE		1551	CHMP	19844	1949	
226	OSWALD FRANK W	1	RIGGS	28	13N	9W	335SL 480WL				1058	DEV		1949	
323	DIETRICH ROBERT	1	DIETRICH	35	13N	9W	330NL 470WL		SWNWSW	535	1882	CHMP		1962	
11	HUNT C T	2	CUNDY E F	2	13N10W		330NL 665WL		NW	699	1512	CHMP	5446	1940	
62	WRIGHT WARREN	1	SHARPE	25	13N10W		570NL 335EL		SW	546	953	DEV	7965	1942	
227	WRIGHT WARREN	1	JACKSON	36	13N10W		16545L 787EL		NW		1360			1943	
633	BERGSCHNEIDER PAUL	1	BERGSCHNEIDER	28	14N	8W	5305L 580WL			683	1629		58173	1972	
2	WAVERLY OIL CO	1	HUBBS DORA	33	14N	8W	1220NL 250EL		SE	673	1080	CHMP	3462	1938	*
328	WOOD JOHN T	1	WOOD MOMEN	9	14N	9W	330SL 990WL			676	1116	SIL	41863	1961	
353	KENNY	1	KENNY	12	14N	9W	3308L 330EL		SWNE	681	1255	DEV		1960	
229	BERGSCHNEIDER P F	1	DOUGHORTH J W	24	14N	9W	2675L 330WL		NENW	692	1602	CHMP	25399	1955	
230	COE ALLAN J	1	ROBINSON CARL	29	14N10W		330SL 330EL		SWNW	656	1041	SIL	7794	1942	
231	BROWN E G	1	BELATTI WALTER	16	15N	8W	330SL 394EL		NE	652	1590	CHMP	13648	1946	
69	RHODES & MOOREHEAD	5	CLEARY	8	15N	9W			SWSENW	589	1386	CHMP		1922	
472	LEEPER-CURTIS OIL	1	TINDAL J P	14	15N	9W			NWSE		1026				
49	ALEXANDER OIL CO	1	COCKIN THUS	25	15N	9W		NW	NESWSW		1590	CHMP	3007	1938	
108	PEARSON C C	2	GINDEN JOHN	31	15N	9W	10455L 330WL		NWSW		925	SIL		1955	
120	SPENCE EARLE T	1	RATAICHAK CLARENCE	24	15N10W		3308L 330EL		NW	625	1080	DEV	27128	1956	
538	MONTGOMERY OIL CO	1	WOOD ESTATE	26	15N10W		9908L 330EL		SWSW	610	1377	CHMP	46119	1964	
95	UPHAM H S		JACKSONVILLE	28	15N10W						3020	CINC			
52	UPHAM H S		JACKSONVILLE	28	15N10W					610	3110	CAM			
311	BYERS EUGENE C	1	KING ELMER	3	15N11W		330SL 330EL			590	830		36596	1940	
119	WIRTH EDWARD LEE	1-A	LEAMY	21	16N 8W		3308L 1650WL			625	1513			1956	*
99	J F HORN OIL CO	1	BEILSCHMIDT WM H	25	16N 9W		4118L 250EL		SWNW	630	1530	CHMP	3552	1939	
363	MILLGARANN CO INC	1	MARTIN	26	16N 9W		800NL 990WL		NWSE	610	1205	SIL	54172	1967	
511	LINDEN OIL CO	1	ONEAR JUDGE	35	16N 9W					643	1050	DEV			
304	BROWN H W	1	CRUM A E	1	16N11W		318NL 3630EL			575	1200	CHMP	5204	1946	
287	DARBY JAMES I	1	THORNLEY CARL	3	16N11W		3355L 330EL			560	1035	CINC	14202	1945	
306	BYERS EUGENE C	1	BAISE W K	28	16N11W		300NL 300EL		SE	600	804	SIL	35567	1946	
318	O T ONLG CO	1	OHISCULL OLIVIA G	19	16N12W		330NL 430WL		NENE	566	645	SIL	37350	1960	
312	BUCK & BOCK	1	KNACK MELVIN	29	16N12W		330NL 330EL		SESENE	580	1017	CHMP	36725	1961	
313	BUCK & BOCK	1	FRANKLIN	29	16N12W		3308L 330EL		NESE	580	762	DEV		1961	
20001	SUTTON DEAN	1	KLEINSCHMIDT	13	16N13W		330NL 330WL		NESW		825		60366	1976	
335	MULLINGSWORTHMUESEL	1	BEAUCHAMP VIRGIL G	22	16N13W		6605L 990EL			442	473	DEV	51863	1965	

MOULTRIE COUNTY

County no.	Company or operator	Hole no.	Farm	Sec.	T.	R.	Spot location	Corner	Quarter of Section	Logging ref. elev., (ft)	Total depth (ft)	Age of deepest unit pen.	ISGS sample set no.	Date comp.	Geophys. logs
186	METCALF T L	1	DOLAN J W	9	12N 6E		330NL 330WL		NWNWNE	652	3321	DEV	44782	1963	*
183	SHAKESPEARE OIL	1	GARRETT I F	21	12N 6E		330NL 330WL		NWNESE	786	3240	DEV		1963	*
187	HOMESTAKE PET CO	1	HARDINGER J O	21	12N 6E		330NL 330WL		NWSWNE	684	3272	DEV	27944	1956	*
60	NAT'L ASSOC PET CO	1	GARRETT I F	21	12N 6E		330NL 330EL		NENESE	782	3296	DEV		1955	*
285	PURE OIL CO	1	WAGGONER CONS	22	12N 6E		3308L 330EL		SENWSW	718	3305	DEV	25203	1955	*
176	RICHARDSON M M	1	ZELLER	5	13N 4E		660NL 1980WL		NW	649	2930	SIL	42869	1962	*
167	ALADDIN OIL DEV	1	WILLIAMSON	36	13N 4E		330NL 330WL		SWNWSE	613	3189	SIL		1963	
136	NATION OIL CO	1	PEADRO	11	13N 5E		3308L 330EL		SESWSE	670	3135	SIL	31548	1958	*
8	SEABOARD OIL CO	1	HORN DOY	29	13N 5E				SWSENE	647	3262	DEV	3444	1939	*
127	TEXAS CO	1	FREUENICH-WABASH UNI	36	13N 5E		3308L 330EL		SENESW	610	3254	SIL	22108	1951	*
88	ROBISON M F	1	WALTRIP G A	13	13N 6E		3308L 330EL		SENWSW	617	3156	DEV	27370	1956	
111	GLASS TED G	1	STABLES	4	14N 4E		3308L 330EL		SESENE	680	2704	DEV	27758	1957	*
226	YOUNGER LLOYD JR	1	SPENCE L J	9	14N 4E		330NL 330WL		NWNENW	671	2721	DEV		1955	*
227	YOUNGER LLOYD JR	1	FULK C	10	14N 4E		3308L 330WL		SWSWNW	671	2747	DEV	25146	1954	*
69	NAT'L ASSOC PET CO	1-A	FILA CONA I	10	14N 4E		330NL 330EL		NESESW	663	2795	DEV	30174	1956	*
62	FULK P	1	MILLER	11	14N 4E		3308L 330WL		SWSWSW	664	2676	SIL	26598	1956	*
228	OBERING E A	1	DELLINGER	15	14N 4E		330NL 330EL		NENWSE	663	2903	SIL	21974	1951	*
169	OBERING E A	1	CROWDER	15	14N 4E		3308L 330EL		SESENE	658	2757	DEV	44967	1961	
175	FLETCHER NMBA	1	FREELAND	17	14N 4E		330NL 330WL		NWNWSE	666	2837	DEV	42561	1962	*
229	OBERING E A	1	MCREYNOLDS B A	18	14N 4E		330NL 330EL		NENESW	680	3494	CHMP	22681	1952	*
230	OBERING E A	1	COFFEY K C	20	14N 4E		3308L 990EL		SE	653	2840	DEV	19430	1949	*
58	OBERING E A	1	HOGAN	21	14N 4E		330NL 330EL		NENWSE	664	2666	SIL	26003	1955	*
152	OBERING E A	1	SNYDER ROBERT ET AL	22	14N 4E		330NL 330WL		NWNWNW	658	2898	SIL	34737	1960	*
133	OBERING E A	1	DAVIS COM	23	14N 4E		330NL 370WL		NWNWNW	653	2890	DEV	31331	1959	*
87	ROBISON M F	1	MCREYNOLDS	26	14N 4E		330NL 330EL		NENWNW	645	2844	DEV		1956	
264	JONES ET AL R	1	YOUNGER LLOYD E	30	14N 4E		330NL 330EL		NWNENW	668	2815	DEV	19877	1949	*
278	CUTLER B W	1	BROWN	30	14N 4E		3308L 330EL		SESESW	674	2848	SIL	51465	1965	
4	OLSON ONLG	1	EKISS	31	14N 4E		660NL 330WL		NWNE	671	2947	DEV		1963	*
265	OBERING E A	1	REUBS GEORGE	32	14N 4E		3308L 330WL		SWSWNW	673	3080	SIL	20738	1950	*
177	RICHARDSON M M & OUR	1	DIXON	1	14N 5E		660SL 660WL		NWSW	677	3032	SIL	43072	1962	*
178	SANDERS HAROLD C	1	DEAN JULIAN	3	14N 5E		330NL 990WL		SWNW	640	2902	SIL	41151	1961	*
120	SANDERS HAROLD C	1	WRIGHT O E	4	14N 5E		330NL 330WL		NWSWNW	648	2873	DEV	30452	1957	*
114	RYAN OIL CO	1	BENTEL WINNIE TITUS	35	14N 5E		330NL 330EL		NENENW	670	3100	DEV	30537	1957	*
129	OHIO OIL CO	1	BEACHY B N ET AL	1	14N 6E		3308L 330EL		SESWSE	662	2173		31298	1957	*
81	KAUFMAN E H	1	SEXTON JONAS	13	14N 6E		330NL 330WL		NWNENE	676	3070	SIL	27347	1958	*
147	PHOLTUR RICHARD H	1	REETER HRS	21	15N 4E		330NL 330WL		NWNWNW	712	2669	DEV	33612	1959	
146	FREUERKING W T	1	REETER HRS	21	15N 4E		330NL 330EL		NENENE	712	2662	DEV	33148	1959	*
143	JARVIS V D	1	WITT	22	15N 4E		3308L 330WL		SWSWSW	711	2680	DEV	34389	1959	*
145	FREUERKING W T	1	SMITH ET AL	28	15N 4E		330NL 330EL		NENWNE	707	2646	DEV		1959	*
130	FREUERKING W T	1	MUGAN	29	15N 4E		330NL 330EL		NESENW	687	2746	SIL	30705	1957	*
169	KAUFMAN E	1	WELCH M E	31	15N 4E				NWNWNW	689	2700	DEV	30872	1958	*
272	GLASS T E	1	RUTHERMEL L J	32	15N 4E		3608L 370WL		SESE	658	2706	SIL	30548	1957	*
141	ATHENE DEV CO INC	1	RUTHERMEL L J	32	15N 4E		330NL 330WL		NWNESE	662	2623	DEV	32528	1959	*
139	FREUERKING W T	1	REETER HRS	32	15N 4E				NWNENE	683	2641	DEV	31578	1958	*
132	FREUERKING W T	1	FITZGERALD COMM	32	15N 4E		3308L 330WL		SWSWNW	681	2647	DEV	31363	1957	*
112	M & E ONLG ET AL	1	FOLEY HAROLD	34	15N 4E		3308L 330WL		SWSWSW	695	2721	DEV	30557	1957	*
135	SMITH HENRY P	1	REDFERN L	5	15N 5E		330NL 335EL		SWNWSW	662	2715	SIL	31028	1958	*
158	SANDERS HAROLD C	1	HARRISON	22	15N 5E		990NL 480WL		NWSE	679	6525	CAMB	48675	1964	*
119	FELMONT OIL CORP	1	WARE DOROTHY	7	15N 6E		3308L 330WL		SWNWSE	694	2925	SIL	31592	1957	*
9	CONTINENTAL OIL CO	1	BEACHY J L	13	15N 6E		330NL 330EL		NENWNW	665	3081	CHMP	9387	1943	*
168	MITCHELL ROBERT J	1	BEACHY ALVIN S	13	15N 6E		330NL 330WL		NWNENE	665	2836	SIL	47538	1964	*
275	SOMID OIL CO	1	SCHARLE M	15	15N 6E		3308L 330WL		SWSENW	674	3002	SIL	19718	1949	*

DEV = Devonian; SIL = Silurian; ORD = Ordovician; CINC = Cincinnatian Series (U. Ord.); CHMP = Champlainian Series (M. Ord.); CAM = Cambrian; and PC = Precambrian.

County no.	Company or operator	Hole no.	Farm	Sec.	T.	R.	Spot location	Corner	Quarter of Section	Logging ref. elev., (ft)	Total depth (ft)	Age of deepest unit pen.	ISGS sample set no.	Date comp.	Geophys. logs
661	CENTRAL ILL LIGHT CO	1	RUMBOLD	5	6N	6E	117NL 519WL			640	1144	CHMP	34954	1959	*
662	CENTRAL ILL LIGHT	1	SPRAGUE LUCIEN	5	6N	6E	54NL 2516WL		SW	640	590	DEV	34947	1959	*
665	CENTRAL ILL LIGHT	2	DEMPSEY G	5	6N	6E	8NL 51WL		SWNE	636	590	DEV		1959	*
664	CENTRAL ILL LIGHT	23	DEMPSEY G	5	6N	6E	275SL 102WL		SENE	620	580	DEV		1959	*
666	CENTRAL ILL LIGHT	1	UNITED ELECTRIC	6	6N	6E	1536NL 995WL		SW	630	605	DEV		1959	*
1260	CENTRAL ILL LIGHT CU	1	HUEY M M	1	7N	6E	2598NL 2597EL		SW	627	1558	CINC	43431	1961	*
1293	CENTRAL ILL LIGHT	2	HUEY	1	7N	6E	15NL 323EL		SW	633	1019	SIL		1965	*
1111	CENTRAL ILL LIGHT	G-2	CILCO	2	7N	6E	525SL 78WL	NW		625	680			1960	*
1297	CENTRAL ILLINOIS LIG	1	JANNSEN	2	7N	6E	1215SL 1283WL	NW		630	931	SIL		1965	*
1294	CENTRAL ILL LIGHT	1	STUHM	3	7N	6E	15SL 1169EL		SW	536	930	DEV		1965	*
1296	CENTRAL ILLINOIS LIG	1	PHOBYN	10	7N	6E	1046SL 975WL	SW		573	688	SIL		1965	*
1691	CENTRAL ILL LIGHT	2	KARSTETTER	10	7N	6E	658SL 1563EL	NW		614	1006			1972	*
1112	CENTRAL ILL LIGHT	G-1	CILCO	10	7N	6E	748SL 1135EL	NW		615	876			1960	*
1690	CENTRAL ILL LIGHT	1	KARSTETTER	10	7N	6E	625SL 1993EL	NW		617	1082			1971	*
1261	CENTRAL ILL LIGHT CU	1	HOWELL	10	7N	6E	1365SL 277EL		NE	620	1700	CINC		1961	*
1290	CENTRAL ILL LIGHT	5	PETERS	11	7N	6E	1310SL 760WL		NE	628	844	SIL		1965	*
1289	CENTRAL ILL LIGHT	6	PETERS	11	7N	6E	15NL 655EL		SW	627	821	SIL		1965	*
1264	CENTRAL ILL LIGHT	1	CUNSEN W K	11	7N	6E	714NL 54WL		SE	623	2687			1961	*
1564	CENTRAL ILL LIGHT CO	8	CILCO	11	7N	6E	723NL 17WL		SWSE	581	826	SIL		1970	*
1571	CENTRAL ILL LIGHT CU	1	SEVERT	11	7N	6E	508SL 50EL	NW		616	825	SIL		1970	*
1569	CENTRAL ILL LIGHT CU	9	PETERS	11	7N	6E	660SL 50WL	NESW		620	838	SIL		1970	*
1568	CENTRAL ILL LIGHT CU	8	PETERS	11	7N	6E	80SL 455EL	NESW		616	835	SIL		1970	*
1567	CENTRAL ILL LIGHT CU	4	CUNSEN	11	7N	6E	75SL 475WL	SENE		614	855	SIL		1970	*
1566	CENTRAL ILL LIGHT CU	5	CUNSEN	11	7N	6E	11NL 56WL	SENE		623	856	SIL		1970	*
1565	CENTRAL ILL LIGHT CO	9	CILCO	11	7N	6E	84NL 38WL	NESWSE		606	855	SIL		1970	*
1563	CENTRAL ILL LIGHT CU	7	CILCO	11	7N	6E	727NL 31EL	SWSE		606	855	SIL		1970	*
1562	CENTRAL ILL LIGHT CU	4	CILCO	11	7N	6E	40NL 579WL	SESE		608	860	SIL		1970	*
1428	CENTRAL ILL LIGHT CU	2	CUNSEN	11	7N	6E	67ASL 20WL	SENE		613	850	SIL		1969	*
1419	CENTRAL ILL LIGHT CU	5	CILCO	11	7N	6E	681NL 16EL	NWSE		617	866	SIL		1969	*
1305	CENTRAL ILL LIGHT CU	7	PETERS	11	7N	6E	78SL 1294EL	NESW		619	834	SIL		1967	*
1291	CENTRAL ILLINOIS LIG	1	CILCO	11	7N	6E	16ANL 13EL	NWSE		625	854	SIL		1965	*
1170	CENTRAL ILLINOIS LIG	10	PETERS	11	7N	6E	598SL 25EL	NWNE		623	860	SIL		1970	*
768	MIDLAND ELEC COAL CU	1	PETERS	11	7N	6E	330SL 330WL		NE	615	1203	CHMP		1956	*
1641	CENTRAL ILL LIGHT	10	CILCO	11	7N	6E	721NL 680WL	SESE		604	880			1971	*
1275	CENTRAL ILL LIGHT CU	1	STAPLES	11	7N	6E	24NL 634EL		SENW	613	871	SIL		1963	*
1266	CENTRAL ILL LIGHT	2	PETERS	11	7N	6E	801NL 45EL	SW		620	922			1961	*
1410	CENTRAL ILL LIGHT CU	6	CILCO	11	7N	6E	697NL 680WL	SE		630	850	SIL		1969	*
1304	CENTRAL ILLINOIS LIG	2	HOWELL	11	7N	6E	27SL 656WL	NW		619	845	SIL		1967	*
1303	CENTRAL ILLINOIS LIG	3	CILCO	11	7N	6E	167NL 294WL	SWSE		611	848	SIL		1967	*
1302	CENTRAL ILLINOIS LIG	2	CILCO	11	7N	6E	26NL 18EL	SWSE		613	858	SIL		1967	*
1772	CENTRAL ILL LIGHT	11	PETERS	11	7N	6E	90NL 30EL	NWNE		662	875			1971	
1771	CENTRAL ILL LIGHT	11	CILCO	11	7N	6E	68NL 610EL	NENWSE		610	840			1971	
1770	CENTRAL ILL LIGHT	5	CUNSEN	11	7N	6E	13NL 725WL	SENE		626	895			1971	
1723	CENTRAL ILL LIGHT	7	CUNSEN	11	7N	6E	57SL 24EL	NE		618	910			1972	*
1718	CENTRAL ILL LIGHT	6	CUNSEN	11	7N	6E	1305SL 11EL	NE		621	880			1972	*
1725	CENTRAL ILL LIGHT	3	GALLAWAY	12	7N	6E	117NL 33WL	SWSW		608	900			1972	*
1724	CENTRAL ILL LIGHT	2	GALLAWAY	12	7N	6E	738NL 40WL	SWSW		590	876			1972	*
1773	CENTRAL ILL LIGHT	1	MAPLE	12	7N	6E	421SL 34WL		NWSW	618	695	DEV		1972	
1258	CENTRAL ILL LIGHT CO	1	GALLOWAY W	12	7N	6E	2033SL 70WL		SW	609	1471	CHMP		1961	*
1173	CENTRAL ILL LIGHT	G-3A	CILCO	12	7N	6E	63NL 2055EL		SE		885	DEV		1960	*
1292	CENTRAL ILL LIGHT	1	NOWAK	13	7N	6E	235NL 1376EL		SE	610	1052	STL		1965	*
1113	CENTRAL ILL LIGHT	G-5	CILCO	14	7N	6E	1255SL 117WL	SE		620	983			1961	*
1263	CENTRAL ILL LIGHT CU	1	CLINEBELL H J	14	7N	6E	17NL 286WL		NW	616	1625	CHMP		1961	*
1262	CENTRAL ILL LIGHT CO	2	CLINEBELL H J	15	7N	6E	40NL 40WL		SE	624	1170	CINC		1961	*
1649	WINSLOW F F	2	GLASFORD VILLAGE	22	7N	6E	545NL 352WL		SW	610	1790	CHMP		1971	
18	C P GRANT & CO		GLASFORD CITY	22	7N	6E			NWNWSW	614	1669	CHMP		1917	
1639	MILLER ARTESIAN WELL		KINGSTON MINES VILLA	25	7N	6E	150NL 110WL		SW	482	1560			1971	
667	CENTRAL ILL LIGHT CU	1	SPRAGUE N	31	7N	6E	164NL 103WL		NENW	600	753	DEV		1999	*
663	CENTRAL ILL LIGHT CU	1	RUMINE S	32	7N	6E	789SL 2033EL		SE	437	611	STL	34956		*
692	WEMLING WELL WORKS 1		MAPLETON VILLAGE	28	7N	7E	350SL 2490EL			465	1041			1967	
164	ALGONA OIL CO	1	CRAMER C	27	8N	5E	330SL 330EL		SESESW	629	1560	CHMP		1939	
474	VARNER WELL OIL CO	1	HANNA CITY MADAM GAS	4	8N	6E	350SL 2000EL		SE	739	1844	CHMP	29100	1957	
706	LAYNE WESTERN CO	1	HANNA CITY	10	8N	6E	1400NL 350EL		NE	720	1850	CHMP	21553	1951	
165	BLUE BELL OIL CO	1	KYLE	17	8N	6E	444NL 376WL		SWNW	700	1011	STL	3829	1940	
705	DOUGET		BYLE	17	8N	6E	930NL 350EL		SWNW		966			1942	
707	MEYERS A M		PHILLIPS	2	8N	7E			NWNENE		1160	CHMP	516	1923	
175	PEORIA COUNTY		PEORIA CO HOME	9	8N	7E			SWNE	690	1755	CHMP		1916	
164	J P MILLER CO		STATE INSANE ASYLUM	26	8N	7E	528SL 0EL		SE	605	1664	CHMP		1903	
237	CENTRAL PARK WELL			3	8N	8E	700NL 790EL			475	915			1975	
238	GRAY-MILEAGER WELL C		GLEN OAK PARK SWIMMI	3	8N	8E	200NL 590WL		NE	515	1023			1903	
719	NU COMPANY		DEAN WELL	3	8N	8E			NW	495	875	SIL			
750	NO COMPANY		SULPHUR WATER BATHING	9	8N	8E	950SL 1030EL		NE	885	876	CHMP		1905	
242	GRAY MILEAGER DRLG C		LOGAN'S FIELD PARK	18	8N	8E	500NL 1400WL		SE	535	1297	CHMP		1922	
833	LAYNE WESTEN CO	6	VILLAGE OF ELMWOOD	7	9N	5E	470NL 730EL		SW	640	1572	CAN	21473	1951	
834	NU COMPANY		ELMWOOD CITY	8	9N	5E	2700SL 450WL		SW	620	1498	CHMP		1996	
1538	CENTRAL ILLINOIS LIG	ME-8	RAUB	11	9N	6E	51NL 55EL		SE	656	600			1970	*
1543	CENTRAL ILLINOIS LIG	ME-7	BRADLEY	27	9N	6E	481NL 686WL		SWNE	649	546			1970	*
1544	CENTRAL ILLINOIS LIG	ME-9	SCHWENN STEEL CO	5	9N	7E	560SL 65EL		SW	687	560			1970	*
254	NU COMPANY		GLEN OAK PARK WELL	34	9N	8E	450NL 900WL		SE	534	1040	SIL			
22061	NORTON W M		SCHACHTRUP	3	10N	5E	275SL 450EL		SE	745	850	SIL		1976	
258	PEERLESS SERVICE CO		SWIMFIELD SCHOOL DIS	24	10N	5E	45NL 40EL		NENW	707	1257	CHMP	19503	1949	
1206	LAYNE-WESTERN CU	1	DUNLOP VILLAGE	11	10N	7E	1200SL 925WL		SWSW		1691			1964	
1545	CENTRAL ILLINOIS LIG	ME-3	KUENER	31	10N	7E	205SL 650WL		NW	564	435			1970	*
1053	VARNER WELL DRLG CO		ALTA SCHOOL DIST 303	31	10N	8E	100NL 2750EL			720	1525	CHMP	19582	1949	
1539	CENTRAL ILL LIGHT	MD-7	GIROS	11	11N	6E	570NL 65WL		NW	711	624	DEV		1970	*
1546	CENTRAL ILLINOIS LIG	MD18	DUNSBACH	11	11N	6E	1732SL 62EL		SE	730	696			1970	*
375	THOPE WELL CO	2	PRINCEVILLE CITY	13	11N	6E	420SL 260EL		SE	745	1342	CHMP	300	1936	
1061	NU CO		PRINCEVILLE CITY	13	11N	6E			SWSW	745	1560	CHMP			
1595	LAYNE-WESTERN CU INC	3	JOAN OF ARC CU	24	11N	6E	2400NL 1500EL		NE		1600	CHMP		1971	
1540	CENTRAL ILL LIGHT CU	MD-5	FOGERTY	13	11N	7E	77SL 600WL		SW	736	940			1970	*
377	HOLMES C W	2	HOLMES Z M	13	11N	7E	425NL 239EL		NE	760	1885	CHMP	19752	1949	
1541	CENTRAL ILL LIGHT CU	MD-6	FEUGHT	21	11N	7E	510SL 57WL		SW	752	732			1970	*
1547	CENTRAL ILLINOIS LIG	MD-9	GREENE	33	11N	7E	335NL 56EL		NE	784	772			1970	*
1867	BLUE RIDGE OIL CO	1	CUNNELLY	3	11N	8E	1349SL 330EL		SE	700	1365	CHMP	22990	1953	
1892	PRENTISS DRUG	1	PRENTISS DRUG	4	11N	8E	350NL 200WL		SENE	736	755	SIL	18069	1908	
1890	BLUE RIDGE OIL CO	1	HOLMES	4	11N	8E	1320NL 330WL		NENW	751	1485	CHMP	18418	1989	
1298	LAYNE-WESTERN CU	1	EUELSTEIN	18	11N	8E	950SL 1500EL		NW		1401		52608	1975	
468	PRENTISS A C	1	CUON F	25	11N	8E	0SL 585EL		NWSW	544	1801	CAN	31224	1956	*
1526	CENTRAL ILL LIGHT CU	MD-2		28	11N	8E	65NL 1135EL		NWNW	746	1280			1970	*
1534	CENTRAL ILL LIGHT CO	MD-3	ELSASSER	29	11N	8E	455SL 530EL		SWSW	764	804			1970	*
1535	CENTRAL ILL LIGHT CO	MD-4	GUBBINS	31	11N	8E	40SL 320WL		SW	740	1280			1970	*
418	PRENTISS A C	1	SPILLMAN F	36	11N	8E	330SL 330WL		NWSENE	542	1992	CAN	27022	1956	*

DEV = Devonian; SIL = Silurian; ORD = Ordovician; CINC = Cincinnatian Series (U. Ord.); CHMP = Champlainian Series (M. Ord.); CAN = Canadian Series (L. Ord.); CAM = Cambrian; and PC = Precambrian.

PIATT COUNTY

County no.	Company or operator	Hole no.	Farm	Sec.	T.	R.	Spot location	Corner	Quarter of Section	Logging ref. elev., (ft)	Total depth (ft)	Age of deepest unit pen.	ISGS sample set no.	Date comp.	Geophys. logs
36	WAUSAU PET-TEMPLE OR	1	CHIPE-STILL COMM	13	16N	4E	330NL 330WL		NWNWSE	696	2495	DEV	39632	1960	•
26	LARSON A	1	RANDALL	23	16N	4E	330SL 330WL		SWSWNW	721	2587	DEV	33121	1956	•
22	DOTSON C ET AL	2	SHIVELY S L	23	16N	4E	330NL 330EL		NENENE	703	2503	DEV	31543	1958	•
18	UNGER J	1	SHIVELY S C	24	16N	4E	330NL 330EL		NENESW	696	2575	DEV		1958	
30	HILL PRODUCTION CO	1	GRADY W J ET AL	24	16N	4E	330NL 2310EL		NE	697	2460	DEV	35214	1959	
16	MYERS T	1	GRADY ET AL	24	16N	4E	330SL 330EL		SESENE	699	2550	DEV	31400	1958	•
51	HILL PRODUCTION CO	H-1	GRADY	24	16N	4E	330NL 330EL		NENENW	696	2471	DEV	42277	1962	
29	BARUP C W	1	GROFF	27	16N	4E	330SL 330WL		SWSWNW	739	2669	SIL	35078	1960	•
48	TEXAS CO	1	LAMB W	1	16N	5E	330NL 330EL		NENENE	679	2487	DEV	41453	1961	•
97	NAT'L ASSOPETCO&CONTIN	1	REED M	6	16N	5E	330NL 330WL		NWNENE	711	2498	SIL	19870	1949	•
288	DURR D & LYONS G	1	TALLMAN	7	16N	5E	330NL 330WL		NWNWNE	706	2430	DEV	52898	1966	
21	DOTSON C W	1	PETERSON E	18	16N	5E	990SL 330WL		SWSW	699	2479	DEV	31665	1958	
23	MYERS T	1	EVANS K E	19	16N	5E	330SL 330EL		SESWNW	696	2494	DEV	31555	1956	•
24	MYERS T	1	HAMMAN	28	16N	5E	990NL 330WL		NWNW	698	2567	SIL	31799	1958	
103	NAT'L ASSOC & CONTIN	1	MATHEWS C B ET AL	15	16N	6E	330NL 330WL		NWNENE	679	2591	SIL	20856	1949	•
203&4	FARSETT JOHN W	2	HARSHBARGER JOHN W	24	16N	6E	330NL 330WL	NE		660	2584	SIL		1976	
6	MYERS T	1	WAGONER EST	24	17N	4E	330NL 330EL		NENESE	758	3160	CHMP	27254	1955	
28	JAY-VEE DEV CO	1	WOODWARD	17	17N	5E	330NL 330EL		NESESW	723	2490	SIL	33923	1929	
47	TEXACO INC	1	STOUT E A	8	17N	6E	330SL 330EL		SESESE	679	2202	DEV	41459	1961	•
54	CARLSON J E	1	SEBENS	24	17N	6E	330SL 330WL		SWNWSW	674	3189	CHMP	43741	1963	
15	RICHARDSON M M	1	MILLER A L	8	18N	6E	2310SL 330EL		NW	682	2031	DEV	30563	1957	•
25	RICHARDSON E V	1	KELLEY E D	12	18N	6E	990NL 330EL		NENE	703	1964	CHMP	31865	1958	•
4	PRAY M ET AL	1	BAKER G	17	18N	6E			SWNENE	744	3021	CHMP	27602	1938	
287	TEXACO INC	1	THENCHAND W B	5	19N	5E	330NL 330EL		SESW	704	1342		52767	1965	•
70	MCDOWELL & MURVIN	1	SANDERS L	6	19N	5E	330SL 330EL		SESWSE	705	1382	SIL	30359	1950	•
201	GARLAND & HOOVER	1	THENCHAND	8	19N	5E	330NL 330WL		NWNWSE	697	1320	SIL	51270	1964	•
200	GARLAND T HOOVER	1	HUISING A	8	19N	5E	330NL 330EL		NESESW	690	1327	SIL	50230	1964	•
198	STEWART OIL CO	1	CLEMONS L	8	19N	5E	330SL 330WL		SWSWNW	705	1294	SIL	49728	1964	•
197	STEWART OIL CO	1	MCBRIDE G	8	19N	5E	330NL 330WL		NWSENW	695	1503	SIL		1963	•
203	GARLAND T HOOVER	2	MCBRIDE G	8	19N	5E	330NL 330EL		SENWNW	702	1265	SIL	51269	1964	•
202	GARLAND & HOOVER	1	BURTON	17	19N	5E	330NL 330EL		NENWSE	682	1337	SIL	50235	1964	•
78	MCDOWELL W E	1	GANTZ R M	17	19N	5E	330NL 330WL		NWNWSW	705	1358	DEV	21703	1951	•
79	MCDOWELL & MURVIN	1	USCHWANTZ L U	18	19N	5E	990NL 330EL		SENE	702	1787	SIL	19188	1950	•
19	WALDEN W	2	SCHWANTZ L W	18	19N	5E	330SL 990EL		SENE	700	1331	DEV	31503	1950	
31	MYERS T	1	KIRKLAND	34	19N	5E	330NL 330EL		NENESE	661	1786	DEV	35837	1959	•
27	MYERS T	1	VALENTINE	12	19N	6E	330SL 330WL		NWNENW	711	1300	CINC	33437	1959	
135	WOODWARD M S	1	TURNER DONALD	13	19N	6E	330NL 330EL		SE	697	386	SIL	*****	1967	•
223	PEOPLES GAS LIGHT &	1	DICKERSON R	13	19N	6E	295NL 280EL		NWNW	729	620	SIL	56052	1960	•
222	PEOPLES GAS LIGHT &	1	DIGMTON J	13	19N	6E	620SL 170WL		SESWSW	694	756	SIL	56048	1960	•
211	RICHARDSON A M	1	PERRY M	24	19N	6E	330NL 330EL		NENESE	693	466	DEV		1960	
228	PEOPLES GAS LIGHT &	1	WHITE W	25	19N	6E	61NL 60WL		NW	691	1246			1969	
230	PEOPLES GAS LIGHT &	1	BELL I	35	19N	6E	4725L 60WL		NW	674	1513		56783	1969	
37	UNION GAS STORAGE CO	1	KING W F	21	20N	5E	48NL 65WL		NW	726	1412	DEV	37222	1960	•
212	HARRIS L A	1	HUISINGA M	31	20N	5E	330SL 330EL		SESESE	704	1414	SIL		1967	•
217	PEOPLES GAS LIGHT &	1	CANNY R E	12	20N	6E	375L 67EL		SE	726	1283	CINC	56853	1968	•
40	UNION HILL GAS STORA	1	BUCHAN J	13	21N	4E	39NL 74EL		NE	756	2148	CAM	35235	1960	•
32	UNION HILL GAS STORA	19-M		13	21N	6E	448L 34WL		SESE	762	1475	CHMP	34552	1960	•
33	UNION HILL GAS STORA	9-M		23	21N	6E	628L 50WL		SESE	807	1651	SIL	34494	1960	•

PIKE COUNTY

County no.	Company or operator	Hole no.	Farm	Sec.	T.	R.	Spot location	Corner	Quarter of Section	Logging ref. elev., (ft)	Total depth (ft)	Age of deepest unit pen.	ISGS sample set no.	Date comp.	Geophys. logs
85	SANUEL V A	1	METZ B B	8	3S	2W	330NL 330EL		NESWSW	590	890	SIL		1957	
221	MEASLEY C	1	WILLIAMS M	12	3S	2W	330NL 672WL		NE	429	451	SIL		1950	
220	MEASLEY C	1	NICHOLS	12	3S	2W	422NL 201WL		SW	429	715	CHMP	20338	1950	
75	WIRTH E L	1	CUMMINGS L W	17	3S	2W	330NL 330EL		NENESW	532	526	SIL	27865	1957	
147	RILEY G	1	CUMMINGS	20	3S	2W	330SL 330EL		SWSENW	485	580	CINC	41964	1961	
144	HABER T C & DURFEE F	1	HURSON	28	3S	2W	330NL 330EL		NESESE	436	378	SIL	41966	1961	
98	WIRTH E L	1	WALLENREITER C	29	3S	2W	330SL 330WL		SWSWNW	457	416	CINC	30263	1957	
122	DICKINSON OIL CO INC	1	WEBEL	4	3S	3W	330NL 425EL		NWNE	622	1000	CHMP	35053	1960	
95	GUNTER B D	1	BROWNING M & M	15	3S	3W	730NL 475WL		SWSE	480	420	CINC	30715	1956	
172	GUNTER B D	1	WAGNER	16	3S	3W	330NL 360EL		SENE	489	438	SIL	42831	1962	
9	BABIAK F	1	WALKER	20	3S	3W	735L 550EL		SESW	500	735	CHMP	29813	1955	
141	LANNIER V L	1	WAGNER V	20	3S	3W	446NL 410WL		SWNW	615	600	CHMP	40334	1961	
8	BABIAK F	1	REED	27	3S	3W	330SL 330EL		NESWSW	570	660	DEV	26128	1955	
84	OLSHEFSKY R	1	CRAWFORD	29	3S	3W	444NL 360EL		NESE	600	505	SIL	30246	1957	
125	OHR P J	1	OHR	2	3S	4W	330NL 330WL		NWNESE	682	610	CINC	35426	1960	
134	ROBINSON J	1	BULLARD	4	3S	4W	330NL 660EL		NENE	520	440	CINC	38490	1960	
227	CARLS O	1	MOUNTAIN A M	4	3S	4W	4208L 330EL		NESW	670	558	CINC	19742	1949	
229	SCHACHTSIEK C ET AL	1	NEWTON S T	4	3S	4W	527NL 818EL		NE	550	451	SIL	7867	1941	
228	FAIRMOUNT OIL CO	1	NEWTON	4	3S	4W			N2NENE	530	428	SIL	3529	1939	
238	CARLS O	1	KURFMAN	5	3S	4W	612NL 390EL		SW	612	499	CINC		1950	
126	BEAULESTON J	1	KURFMAN N	5	3S	4W	3508L 350EL		NE	690	564	CINC	35538	1960	
231	FAIRMOUNT OIL CO	1	WEAVER	5	3S	4W	420NL 100EL		SESE	578	1020	CHMP	3158	1939	
127	WALDEN P	1	MANLEY C J	6	3S	4W	470SL 330EL		SW	730	581	CINC	35369	1960	
190	BASSETT CLYDE	1	BOWMAN ELVIE G	7	3S	4W	330SL 330EL	SW		757	575			1966	
130	STAHR R F	2	KURFMAN E D	7	3S	4W	250NL 435EL		NESWSE	765	663	CHMP	36374	1960	
131	STAHR R F	1	KURFMAN E D	8	3S	4W	350NL 550WL		SW	763	643	CINC	36373	1960	
233	PIKE CO OIL ASSOC	4	GLECKLER J A	8	3S	4W			NENW	657	991	CHMP			
5	WARREN A ET AL	1	OHR	9	3S	4W	255NL 10EL		NWNESW	675	772	CHMP	25664	1955	
55	B & O OIL PROD	1	SEYBOLD	9	3S	4W	330NL 330WL		NWNWSE	680	560	CINC	27431	1956	
304	ARNOLD BEACH	1	COOLEY	9	3S	4W	330SL 330EL		NWSW	709	735	CHMP		1969	
123	T & T DEV CO	2	OHR L	9	3S	4W	330SL 330EL		SESENW	662	540	CINC	35635	1960	
81	WALDEN P & LIPP W	1	BROWN E L	10	3S	4W	330SL 330EL		SESENE		523	SIL		1957	
58	B & O OIL PROD	1	WILSON	10	3S	4W	330SL 364WL		SWSENW	670	505	SIL	27432	1957	
14	BABIAK F JR	1	READ	13	3S	4W	583NL 579EL		SW	620	540	CINC		1956	
118	CENTRAL OIL EXPL CO	1	PIERSON	16	3S	4W	330NL 330WL		NWSENW	705	502	CINC	34720	1959	
395	ARNOLD BEACH	1	MARTIN	17	3S	4W	330SL 330WL		NENW	781	611	DEV		1969	
234	CHADWICK G W	1	ALLEN	17	3S	4W	330NL 1652EL		SW	770	682	CINC	25576	1955	
13	CHADWICK G W	1	SMITH	18	3S	4W	330SL 330WL		SWNWSW	650	916	CHMP	27138	1956	
24	WESTERN OIL & GAS CO	1	WATERS W	19	3S	4W	330SL 330EL		SESENE	780	538	SIL		1956	
18	BEACH A	1	GRAY C	28	3S	4W	330SL 330EL		SW	786	526	SIL		1956	
15	WALDEN P	1	RHOADS	21	3S	4W	330SL 330EL		SESWNE	680	460	SIL		1956	
27	S & S OIL CO	1	HILL	21	3S	4W	330NL 330WL		NWNESE		430	SIL		1956	
143	WALDEN P	1-A	RHODES	21	3S	4W	330NL 330EL		NESWNE	720	523	CINC		1961	
235	OIL & GAS ORLNS PROD	6	RHOADES M	21	3S	4W	330SL 330EL		SESENE	670	608	CHMP	42227	1962	
151	WALDEN P	3	RHOADES	21	3S	4W	350SL 330WL		SWSWNE	680	460	SIL		1961	
139	WALDEN P	2	RHOADS M	21	3S	4W	330SL 990EL		NE	710	473	SIL	37791	1961	
25	WALDEN P	1	BOWMAN	22	3S	4W	330SL 330WL		SWSWNW	700	467	SIL		1956	
96	WALDEN P	2	BOWMAN	22	3S	4W	330NL 330WL		NWSWNW	669	462	SIL		1958	
124	DICKIMON OIL CO	1	BOWMAN	22	3S	4W	3508L 350WL		NW	700	495	CINC	35215	1960	
11	BABIAK F J	1	CHENOWETH	25	3S	4W	660NL 330WL			595	417	CINC	26212	1955	
16	DITIMEIER F L	1	MCLAUGHLIN	26	3S	4W	330SL 330WL		SWSWSW	665	650	CHMP		1956	•

DEV = Devonian; SIL = Silurian; ORD = Ordovician; CINC = Cincinnatian Series (U. Ord.); CHMP = Champlainian Series (M. Ord.); CAN = Canadian Series (L. Ord.); CAM = Cambrian; and PC = Precambrian.

County no.	Company or operator	Hole no.	Farm	Sec.	T.	R.	Spot location	Corner	Quarter of Section	Logging ref. elev., (ft)	Total depth (ft)	Age of deepest unit pen.	ISGS sample set no.	Date comp.	Geophys. logs
35	WEBSTER OIL & GAS CO	1	BURKE G	27	3S	4W	330SL	330WL	SWSWNW	750	490	SIL	26834	1956	
107	LIPE M	1	FLYNN D	27	3S	4W	330SL	330WL	SWNWSW	764	488	SIL		1956	
98	WESTERN OIL & GAS CO	1	MCLAUGHLIN J E	27	3S	4W	330NL	330WL	SESW	740	470		27563	1956	•
36	WESTERN OIL & GAS	1	COOLEY H	28	3S	4W	330SL	330EL	SESENW	800	515	CINC	27561	1956	
29	MEASLEY C	1	COOLEY H	28	3S	4W			NWNW	780	460	SIL	26536		
52	LIPE & WALDEN	1	MARTIN R T	28	3S	4W	330SL	330EL	SENWSW	825	546	SIL		1956	
43	WESTERN OIL & GAS	2	COOLEY E	28	3S	4W	330NL	330EL	NENENW		510	SIL	27568	1956	
41	WESTERN OIL & GAS CO	1	MITZ	28	3S	4W	330NL	330EL	NENESE	765	486	SIL		1956	•
28	VETTE W	1	MARTIN L	28	3S	4W	330SL	330WL	SWSWSW	828	530	SIL	26534	1956	
10	FAULKNER C M	1	WHITAKER	28	3S	4W	462SL	620WL	NE	760	465	SIL		1955	
110	S & S OIL & GAS CO	2	WHITAKER E	28	3S	4W	330SL	330WL	SWSENE	770	503	SIL		1956	
76	WESTERN OIL & GAS CO	36-F	MARTIN	29	3S	4W	330NL	330EL	NENESE	810	537	SIL		1957	
6	BEACH A	1	MILLER	29	3S	4W	330SL	330WL	SWSWSW	715	425	SIL		1955	
4	WALDEN	1	FOX	29	3S	4W	330SL	330WL	SWSWNE	811	813	CHMP		1955	•
56	WALDEN P & LIPE M	1	MARTIN	29	3S	4W	330SL	330EL	SENENW	810	537	SIL		1956	
47	VETTE W	1	MILLER F	29	3S	4W	660NL	660EL	NESW	785	477	SIL		1956	
48	VETTE W	2	MILLER F	29	3S	4W	660NL	660WL	SW	780	450	SIL		1956	
28	VETTE W	2	MARTIN L	29	3S	4W	330NL	330WL	SWSWSE	820	526	SIL		1956	•
23	WESTERN OIL & GAS CO	1	WATERS M	30	3S	4W	330SL	330EL	SESWNE	752	477	CINC	27552	1956	
37	WESTERN OIL & GAS CO	1	MILLER F	30	3S	4W	330SL	330EL	SESENE	760	485	CINC		1956	
39	WESTERN OIL & GAS CO	2	MILLER F	30	3S	4W	330SL	330FL	SENESW	693	420	CINC		1956	
3	VETTE W	1	LAYNE K	30	3S	4W	330NL	330EL	NESESE	752	462	SIL	25616	1955	
70	WESTERN OIL & GAS CO	2	SMITH W	30	3S	4W	990SL	330EL	NESE	779	495	SIL		1957	
22	WESTERN OIL & GAS CO	1	1ST NAT'L BANK	30	3S	4W	330SL	330WL	SESWSW		419	SIL	26554	1956	
19	VETTE W	1	MOWEN E	31	3S	4W	660NL	360EL	NE	710	487	SIL		1956	
59	STARR R F	3	MOWEN E	31	3S	4W	350NL	480FL	SENE	700	480	SIL		1956	•
61	VETTE W	2	MOWEN E	31	3S	4W	330SL	490EL	SENWNE	700	392	SIL		1956	
173	ENGLEMAN W	1	ENGLEMAN W	31	3S	4W	330NL	380EL	NESE	714	428	SIL	42230	1962	
60	STARR R F	3	STILL H	32	3S	4W	330NL	490EL	SESE	810	503	SIL		1956	•
67	WESTERN OIL & GAS CO	1	WALMSEY V	32	3S	4W	330SL	330FL	SENENW	782	485	SIL		1957	•
7	NEAL A W	1	CRUMP	32	3S	4W	480NL	490FL	SW	747	474	CINC		1958	•
101	STARR R F	4	MARTIN W T	32	3S	4W	4ANL	541WL	SWNWSE	790	1128	CHMP		1958	•
113	LIPE M	1	DUNHAM G	32	3S	4W	330NL	330EL	NESENW	780	491	SIL		1959	
49	STARR R F	3	MARTIN L	32	3S	4W	4213L	75WL	NWNENE	840	546	SIL		1956	•
31	VETTE W	2	MARTIN W T	32	3S	4W	330SL	690WL	SWSE	770	471	SIL		1956	•
26	VETTE W	1	MARTIN W T	32	3S	4W	301NL	424EL	NESE	845	548	SIL		1956	•
38	VETTE W	3	MARTIN W T	32	3S	4W	330NL	690WL	NWSWNE	812	500	SIL		1956	•
286	CENT ILL PUBLIC SERV	2	DUNHAM GLEN	32	3S	4W	450NL	130WL	SWNW	745	977	CHMP		1966	•
33	STARR R F	1-A	MARTIN L	33	3S	4W	340NL	480WL	NW	825	526	SIL		1956	•
50	STARR R F	3-A	MARTIN L	33	3S	4W	630SL	660WL	SWNW	830	514	SIL		1956	•
79	WESTERN OIL & GAS CO	7-D	GRAY L	33	3S	4W	990SL	330WL	NWSW	840	552	CINC		1957	•
64	WESTERN OIL & GAS CO	3-D	GRAY L	33	3S	4W	330NL	330WL	NWNWSE	790	498	SIL	27553	1957	•
57	M & N OIL CO	1	LAMMMAN W	34	3S	4W	660SL	560FL	SWNW	747	451	SIL	27234	1956	•
100	LIPE M	1	GRIFFITH S L	34	3S	4W	330SL	330WL	SWNESW	792	471	SIL		1958	•
102	LIPE M	1	MCLAUGHLIN L A	34	3S	4W	330SL	330WL	SWSENW	684	379	SIL		1958	•
71	S & S OIL CO	1	FINSON O	35	3S	4W	330SL	330WL	SWNWSE	730	467	SIL	31141	1957	
198	HUDSON D P	1	HOBSON	4	4S	2W	330NL	330WL	NWSENE	434	375	DEV		1966	
149	HABER & DURFEE	1	BENNETT	6	4S	2W	330SL	990WL	SE	540	459	SIL	41092	1961	
152	GEISLER E & C	1	CLAYPOOL	29	4S	2W	330NL	330EL	NESESE	820	435	SIL	41550	1961	
153	GEISLER E & C	1	DUNHAM	32	4S	2W	330SL	660FL	NE	800	496	SIL	41553	1961	
184	BEACH A	1	BRAUSHAW	3	4S	3W	330SL	330WL	SWSWNW	595	351	CINC	52348	1946	
175	CHIASSON H	1	BRAUSHAW T	4	4S	3W	990NL	330WL	NW	500	550	CHMP	43348	1962	
176	CHIASSON H	2	BRAUSHAW T	4	4S	3W	330NL	990WL	NW	500	550	CHMP		1963	
178	MILLS W	1	BIRCH	5	4S	3W	330SL	330FL	SESESE	651	414	SIL		1963	
108	BRAUSHAW T	3	BRAUSHAW T	5	4S	3W	540SL	330EL	NENE	510	362	CINC		1963	
411	SANGAMON DRLG CO	1	GUETZ	6	4S	3W	330SL	330EL	SWNE	642	923			1972	
148	BIXBY K R	1	NEWMAN W	18	4S	3W	330SL	330FL	SESESE	670	495	CINC	39561	1961	
129	BLOYD & CALLIHAN	1	BIRCH	28	4S	3W	330NL	330WL	NWNENW	670	431	CINC	36166	1960	
142	BIXBY K R	1	DEAN	22	4S	3W	330NL	330WL	NWNESW	695	460	CINC	40331	1961	
121	CROUCH W E	1	LIGHTLE H T	27	4S	3W			NE	660	450	SIL	6228	1961	
115	CALLIHAN & BLOYD	1	LIGHTLE H T	27	4S	3W	430NL	330WL	NENW	672	445	SIL	34301	1959	
138	CULLINS BROS OIL CO	1	BIRCH J	28	4S	3W	330NL	330EL	NESWSE	683	513	CINC	37758	1960	
148	MICKEY M T	1	HYK	31	4S	3W	330SL	330WL	SWSWSE	740	560	CINC	41123	1961	
137	CULLINS BROS OIL CO	1	WAGNER F	34	4S	3W	330NL	330WL	NWSESW	620	472	CINC	37874	1961	
89	S & S OIL CO	1	FINSON	2	4S	4W	330SL	330WL	NENW	775	489	CINC	31148		
62	S & S OIL CO	1	HILLMAN	2	4S	4W	330NL	330FL	NENWSW	785	497	CINC	31143	1956	•
209	CENTRAL ILLINOIS PUB	2	HILLMANN GLENN U	2	4S	4W	3553L	90EL	SW	747	1056	CHMP		1968	•
87	S & S OIL CO	1	GRIMES J	3	4S	4W	330NL	330WL	NWNWSW	838	521	CINC	31144	1957	•
73	S & S OIL CO	1	PHILLIPS	3	4S	4W			NESWNE	787	540			1956	•
88	S & S OIL CO	2	PHILLIPS	3	4S	4W	330NL	330WL	NWSWNE	796	500	CINC	31142	1957	
119	LIPE M	1	HIRSHEIMER M ET AL	3	4S	4W	330NL	330WL	NWSWNW	835	529	CINC		1959	•
38	S & S OIL CO	1	MOORE C	3	4S	4W	330SL	390EL	NENW	770	434	CINC		1956	•
54	S & S OIL CO	1	GRAY C	3	4S	4W	330NL	330WL	SWSENW	834	434	CINC	31148	1956	
46	S & S OIL CO	1	INGERSOLL	3	4S	4W	2853L	297WL	NWNW	835	1130	CHMP		1956	•
44	S & S OIL CO	1	STICKMAN	4	4S	4W	990NL	330WL	SE	830	543	SIL	27243	1956	•
53	WESTERN OIL & GAS CO	1	GRAY C	4	4S	4W	330SL	330EL	SESWNW	817	514	SIL	27562	1956	•
77	PIKE CO GAS ASSOC	2	CONNRIGHT	4	4S	4W	330NL	330WL	NWSENE	850	1212	CAM		1957	•
63	WESTERN OIL & GAS CO	1	GRAY M	4	4S	4W	330NL	330EL	NENWSW	790	518	SIL		1956	•
65	S & S OIL CO	1	CONNRIGHT	4	4S	4W	330SL	330EL	NWNE	840	516	SIL		1956	•
72	WESTERN OIL & GAS CO	1	RICHARDS	5	4S	4W	330NL	330EL	NENESE	807	524	SIL		1957	•
21	VETTE W	1	ENGELMAN	5	4S	4W	330NL	330EL	NENENW	811	558	CINC	26455	1956	•
92	STARR R F	1	PRICE D	5	4S	4W	530NL	590WL	SWNW	790	572	SIL		1957	
91	STARR R F	1	MCLAUGHLIN W	5	4S	4W	925NL	480EL	SENW	800	596	CINC	27554	1957	•
51	STARR R F	2	STILL W	5	4S	4W	340NL	560EL	NWNENE	775	465	SIL		1956	•
34	STARR R F	1	STILL R	5	4S	4W	300NL	435EL	SENE	795	480	SIL	26982	1956	•
94	STARR R F	1	CRISS	5	4S	4W	375SL	385WL	NWNW	770	517	SIL		1956	
99	WESTERN OIL & GAS CO	1	PHILLIPS	5	4S	4W	990NL	330EL	NWNE	840	505	SIL		1958	•
93	STARR R F	1	MCLAUGHLIN R	6	4S	4W	330NL	330EL	NESENE	838	613	SIL		1957	•
32	VETTE W	1	STAUFFER W T	6	4S	4W	330NL	330WL	SE	830	618	SIL	26808	1956	
40	WESTERN OIL & GAS CO	1	SEABORN	6	4S	4W	330NL	330WL	NENW	783	546	SIL		1956	
12	WALDEN W	1	MCLAUGHLIN	6	4S	4W	330NL	330WL	NWNENE	810	580	SIL		1956	
83	STARR R F	2	STAUFFER	6	4S	4W	330NL	330EL	NESESE	820	624	SIL	26014	1957	
266	OHIO OIL CO	1	SEABORN	6	4S	4W			NESW	790	602	SIL		1966	
105	STARR R	2	KLINE HILL WEST	7	4S	4W	820SL	350WL	NW	820	1095	CHMP	31960	1958	
156	STARR R	1	SULSER	7	4S	4W	330NL	330EL	NESENW	830	658	CINC	41807	1961	
154	STARR R	1	KLINE HILL	7	4S	4W	330SL	330WL	NE	825	658	CINC	41679	1961	
155	STARR R	1	AUSMUS A	7	4S	4W	330NL	330EL	SENWSW	845	676	CINC	41694	1961	
111	STARR R F	1-A	MCLAUGHLIN R	8	4S	4W	350NL	400WL	SWNW	800	1052	CHMP	35175	1959	
157	STARR R F	1	SHEPPARD E	8	4S	4W	330NL	330EL	NESESW	830	644	CINC	41909	1962	
97	WESTERN OIL & GAS CO	1	MOORE F	9	4S	4W	330NL	330EL	NENESE	830	630	CINC		1956	•
189	WALDEN W	1	DUNHAM R	10	4S	4W	330NL	330WL	NWSWNW	782	618	CINC		1959	
88	WESTERN OIL & GAS CO	1	SEYMANN	10	4S	4W	330SL	330EL	SENESW	840	598	SIL		1957	

DEV = Devonian; SIL = Silurian; ORD = Ordovician; CINC = Cincinnatian Series (U. Ord.); CHMP = Champlainian Series (M. Ord.); CAN = Canadian Series (L. Ord.); CAM = Cambrian; and PC = Precambrian.

County no.	Company or operator	Hole no.	Farm	Sec.	T.	R.	Spot location	Corner	Quarter of Section	Logging ref. elev., (ft)	Total depth (ft)	Age of deepest unit pen.	ISGS sample set no.	Date comp.	Geophys. logs
158	STARR R F	1	MARKILLIE R	17	4S	4W	480NL 480WL		NW	841	683	CINC	41825	1962	
78	M & N OIL CO	1	PINE C	18	4S	4W	330SL 330EL		SESESE	820	640	SIL	27238	1957	
159	STARR R F	1	LARSON E	18	4S	4W	330NL 330WL		NWSENW	872	710	CINC	41824	1962	
163	STARR R F	1	HULLENBEAK B	19	4S	4W	550NL 380WL		NWSW	800	623	CINC	41998	1962	
267	OHIO OIL CO	1	WHITE	19	4S	4W			SESESE	840	623	SIL		1916	
160	STARR R F	1	INGERSOLL E	20	4S	4W	560NL 560WL		NW	840	666	CINC	41993	1962	
161	STARR R F	1	PREGLE H	20	4S	4W	330NL 50EL		NWSE	780	606	CINC	41968	1962	
82	S & S OIL CO	1	CONKRIGHT F	34	4S	4W	330NL 330EL		NENESE	700	643	CINC	31145	1957	
68	M & N OIL CO	1	SEABORN M K	1	4S	5W	330SL 330WL		SWSESE	830	634	CINC	27235	1957	
112	STARR R F	1	HILL	1	4S	5W	330NL 330WL		NWNENE	815	1018	CHMP	33177	1959	•
268	NO COMPANY		BAIRD J	7	4S	5W			SWNW	600	250	SIL			
114	STARR R F	1	HULMES	11	4S	5W	5928L 457WL		NENW	695	995	CHMP	33174	1959	
17	WALDEN W	1	LAYNE K	11	4S	5W	330NL 330WL		NWNENE	785	825	CHMP		1956	
189	HERNDON DRLG CO	1	CAMPBELL B A	15	4S	5W	330NL 330EL		NWNW	715	3207	PC	16940	1944	•
42	SHEPPARD J E	1	SHEPPARD J E	22	4S	5W			SESENE	715	420	DEV		1969	
185	HOPPIN C M	1	RALPH J W	25	4S	5W	330NL 330WL		NWSWNE	782	794	SIL		1964	
187	HOPPIN C M	1	CAMPBELL M K	26	4S	5W	330SL 660EL		NENE	712	645	CHMP	51608	1965	
196	BASSETT C	1	HATCHER H A	31	4S	5W	330SL 330EL		SENWNW	742	518	CHMP	54418	1967	
274	MINK J		MOYER D A	35	4S	5W			SWSE	692	110				
398	J P MILLER WELL CO		BARRY, VILLAGE OF	23	4S	6W	880SL 680WL		SW	610	320	CINC	25608		
276	HENDRICKS G		FLICK L A	24	4S	6W			SWSENW	700	318	SIL		1910	
280	NO COMPANY		THANTWEIN	24	4S	7W			SWNENE		394				
282	WEST PIKE DEV CO	1	REINHART O H	35	4S	7W	165NL 165WL		NE	465	272	CHMP	4409	1940	
281	HOOTENS O R ET AL	1	GORTON A	35	4S	7W	333SL 421WL		NE	465	231	CHMP	4802	1940	
197	BEALM ARNOLD	1	HOOVER	9	5S	2W	330NL 500WL	NE		575	645	CHMP		1967	
283	SUPER OIL CO	1	RUSH R E & C	19	5S	2W			SWNWNE	645	412	DEV	1943	1936	
451	CARLSON JOHN E	1	WATTS STERLING	35	5S	2W			NWSWNW	618	1810			1973	
286	NO COMPANY		MURPHY W	1	5S	3W			S2SE	560	352	SIL		1910	
133	MAYS R W	1	KIRK G	3	5S	3W	330SL 340WL		SESW	605	439	CINC	37145	1960	
433	NILE J		BICKENDICKA R	12	5S	3W			NWNWNW		425				
292	SUPER OIL CO	1	EAGLE F	24	5S	3W	200NL 480EL		NWSE	685	750	CHMP	2847	1937	
296	NO COMPANY		THICK A	6	5S	4W			SWNWNW	675	770			1905	
297	MINK J		MINK J	6	5S	4W			NWNWNW	762	460			1905	
500	MINK J		O'CONNELL M	7	5S	4W			NESWSE	755	181	SIL		1906	
298	PIKE CO OIL ASSOC	3	MCSURLEY J	7	5S	4W			SENW	726	613	CHMP			
299	NO COMPANY		MCSURLEY M	7	5S	4W			SESWNW	686	76	SIL		1905	
69	M & N OIL CO	1	SMITH J C	8	5S	4W	330NL 330WL		NWNWSW	730	167	SIL	27239	1957	
193	NO COMPANY		WEST B	9	5S	4W			NWNENW	880	503	SIL		1906	
464	MINK J		FUDGE C A	9	5S	4W			SESESE	766	358	SIL		1907	
162	GLOBE OIL CO	1	CURLESS EST	10	5S	4W	330SL 330EL		SESWSE	712	426	SIL	42220	1962	
304	MINK J		LANGMAN S	15	5S	4W			SENWNE	774	302			1910	
305	MINK J		BOYD G	16	5S	4W		SW	NWSW	830	296	SIL			
307	MINK J		PENNOCK J	16	5S	4W		SW	NESW	810	235	SIL			
306	MINK J		HELMA J H	16	5S	4W		SE		800	167	SIL		1906	
635	MINK J			16	5S	4W		SE	NESE	810	214	SIL		1909	
311	BROWN		KAYLOR G	17	5S	4W	2300NL 1500WL				260	SIL		1940	
508	MINK J		COLDWATER SCHOOL	17	5S	4W			SESW	802	240	SIL		1907	
509	MINK J		DUTTON W	17	5S	4W	SL 660WL		SWSE	844	263	SIL		1905	
310	MINK J		HIGGENS & STRAUSS	17	5S	4W			SESWSW	800	251	SIL		1906	
505	MINK J		DUTTON L	17	5S	4W		NE	SWNE	830	319	SIL		1910	
313	MINK J		HALL N	18	5S	4W			SENWNE	780	237	SIL		1907	
314	MINK J		WACKENMAN F P	18	5S	4W			SESESE	820	276	SIL		1906	
312	SMITH J E		DANIELS H	18	5S	4W	740SL 319EL		NW	780	425	CHMP	5442	1940	
436	CLARK A J		CRISS W	19	5S	4W			NWNW	740	279	SIL		1908	
317	MINK J		WILLS W R	20	5S	4W			SENE	830	219	SIL		1906	
316	MINK J		SMITH M J	20	5S	4W		NW		810	231	SIL		1906	
315	MINK J		FOSTER R J	20	5S	4W	660NL 1320WL		NENW	810	276	SIL		1907	
319	MINK J		WILLS A V	21	5S	4W			SW	831	294	SIL		1906	
320	PIKE CO OIL ASSOC		WILLS A V	21	5S	4W			NENW	819	893	CHMP		1906	
205	PANHANDLE EASTRN PIP	1-21	MUMFORD	21	5S	4W	330NL 330EL		NW	812	2226	PC	17625	1940	•
318	PIKE CO OIL ASSOC	1	PIERSON	21	5S	4W			SWSE	830	730	CHMP			
321	MINK J		WILSEY C L	22	5S	4W	1320NL 1320WL		SWSW	860	333	SIL		1906	
437	MINK J		WILSEY C L	22	5S	4W		SW		844	313	SIL		1906	
438	MINK J		WILSEY E J	22	5S	4W			SW	860	530	SIL		1906	
322	MINK J		JAMES T F	23	5S	4W		SW	SWSWSW	818	356	SIL			
323	C H DOOS & CO			24	5S	4W			NWSE	724	351	CINC			
324	MCFLIN J C		PITTSFIELD CITY WELL	24	5S	4W			.	740	635	CHMP	261	1922	
325	NO COMPANY		HIGH SCHOOL WELL	24	5S	4W			SW	715	321	SIL			
326	MINK J		KIMMENMMAN G	27	5S	4W		NE	NW	855	329	SIL		1910	
2	MINK J		WILLSEY W R	27	5S	4W			SESW	820	352	SIL		1906	
328	PIKE CO OIL ASSOC		STRAUSS	28	5S	4W			NWNE	850	675	CHMP			
327	NO COMPANY		STICKMAN W	28	5S	4W				857	304	SIL			
439	CLARK A J		QUINLAN P	28	5S	4W	1320NL 1320EL		SESE	770	294	SIL		1910	
330	PIKE CO OIL ASSOC		DUCEY	29	5S	4W			NESE	806	749	CHMP		1906	
329	MINK J		COOPER J G	29	5S	4W		NW	NENW	801	274	SIL		1906	
331	NO COMPANY		KAEBER E J	29	5S	4W			SESW	820	329	SIL		1906	
332	MINK J		STRAUSS BROS	30	5S	4W		NE	NWNW	789	258			1907	
20479	MINK JERRY		GODFREY GERALD	30	5S	4W	150NL 170EL		NE	760	208	SIL		1911	
333	MINK J		ELLIS G H	31	5S	4W			NWNESE	791	379	SIL		1906	
177	STARR R F	1	DOYLE V	31	5S	4W	350SL 350WL		SW	750	383	CINC	42550	1962	
468	GETTMAN J		SMINN C	31	5S	4W		NE	NW	740	450	SIL		1917	
120	GROSSMAN W J	1	DEHART J W	32	5S	4W	330SL 380WL		SENW	780	348	CINC	34676	1959	
334	MINK J		BUCHANAN W	32	5S	4W		SW	NWNE	780	323	SIL		1908	
441	CLARK A J		QUINLAN H	33	5S	4W				780	493	SIL		1906	
447	CLARK A J		WILSEY J G	34	5S	4W	NL 1320WL		NW	805	230			1911	
339	NO COMPANY		TROY A A	1	5S	5W			SE		312	CINC		1905	
338	NO COMPANY	1	RICK WM	1	5S	5W			NWSW	715	203	CINC		1905	
336	MINK J		CROXVILLE W	1	5S	5W		SW	NW	690	145	SIL			
340	MINK J		CARNEY J	2	5S	5W			NE	652	112	SIL			
341	MINK J		MOYER D A	3	5S	5W		NE	SWNE	612	138	SIL			
191	BASSETT C	1	GRUNDEN L	6	5S	5W	330NL 330WL		NWNENW	666	523	CINC		1966	
343	MINK J		MOYER W H	11	5S	5W		NW	NW	666	174	SIL		1908	
345	MINK W		THICK J	12	5S	5W			SESE	677	115	SIL		1905	
368	HENDRICKS & HARRIS		THICK G	13	5S	5W		NE	SW	818	297	SIL		1915	
347	MINK J		HUSKIN M L	13	5S	5W			NENW	783	241	SIL		1909	
346	MINK J		CARROL T J	13	5S	5W		NE	SW	811	284	SIL			
349	HENDRICKS & HARRIS		THICK G	13	5S	5W		SW	SW	827	297	SIL		1918	
306	MINK J		BARLEY L	13	5S	5W			W2NE	785	267	SIL		1989	
442	HENDRICKS & HARRIS		THICK G	13	5S	5W		SE	SW	810	303	SIL		1914	
350	MINK J		HANEY T L	16	5S	5W	1320NL	EL	NE	730	282	SIL		1913	
351	NO COMPANY		JONES H	17	5S	5W		NE	NE	760	170	SIL			
20587	SHOEMAKER JOHN E	2	STEERS GLENN	17	5S	5W	1100SL 1250EL		SE	730	320	CINC		1975	

DEV = Devonian; SIL = Silurian; ORD = Ordovician; CINC = Cincinnatian Series (U. Ord.); CHMP = Champlainian Series (M. Ord.); CAN = Canadian Series (L. Ord.); CAM = Cambrian; and PC = Precambrian.

PIKE COUNTY

County no.	Company or operator	Hole no.	Farm	Sec.	T.	R.	Spot location	Corner	Quarter of Section	Logging ref. elev., (ft)	Total depth (ft)	Age of deepest unit pen.	ISGS sample set no.	Date comp.	Geophys. logs
352	HAZELRIG W		HAZELRIG W	21	5S	5W		NW		730	444	SIL			
354	MINK J		HAYS M J	24	5S	5W		SW	NESE	769	285	SIL		1906	
383	HENDRICKS & SLAVINS		RUSE F M	24	5S	5W		SE		710	197	SIL		1906	
384	HENDRICKS & SLAVINS		RUSE F M	24	5S	5W		SE		706	192	SIL		1907	
355	MINK J		ATOK E	25	5S	5W		SE	NWSE	752	241	SIL		1909	
356	MINK J		MORRISSEY M J & J W	25	5S	5W		NW	SENE	696	197	SIL		1911	
444	HENDRICKS G		MORRISSEY M J & J W	25	5S	5W		NW	SENE	696	197	SIL		1909	
443	HENDRICKS & SLAVENS		LITTLE J	25	5S	5W		SW	NWNE	680	201	SIL		1907	
387	HENDRICKS G		SIMUBINGER W	35	5S	5W			SWNE	632	634	CHMP			
357	HENDRICKS & HARRIS		SMITH C	36	5S	5W		SE		742	347	SIL		1915	
174	STARR R F	1	BROWNING V	36	5S	5W	650SL	330EL	SE	740	374	CINC	42549	1966	
358	FRANKE & KUMSE	1	C C C CAMP HULL	8	5S	6W			NENESE	500	110	CINC	1702	1935	
359	KUMSE E C	2	C C C CAMP HULL	8	5S	6W			NESE	490	60	CINC		1935	
361	GILL J W & AINDREU L	1	TITTSWORTH	13	5S	6W	672SL	330EL	SWSE	750	690	CHMP	13679	1944	
363	MINERAL DEVPT CO	2	HYDE W S	14	5S	6W	580NL	330EL	SW	720	621	CHMP	8514	1943	
362	SMITH R E	1	HYDE G S	14	5S	6W			E2SW	790	303	SIL	8269	1941	
388	SMITH R E		HYDE M A	16	5S	6W	100NL	150WL	NESE	460	290	CHMP	6466	1941	
364	SMITH R E		DUDLEY W A	16	5S	6W			SENENW	470	45	SIL		1941	
365	HUNT C T	1	FISHER L	21	5S	6W	412NL	35EL	NWNW	465	340	CHMP	4968	1940	
410	JACKSON OIL	1	HEIBENBACH KARL W.	20	6S	2W	330NL	330WL	NENE	655	412	SIL		1971	
409	JACKSON OIL	1	CULLVER FRANK	10	6S	3W	990NL	330EL	SE	655	388	DEV		1970	
164	TEXACO INC	1	SCOTT W W	23	6S	3W			SWSWSW	661	725	CHMP	43460	1962	*
100	DURNIN & LUCHT	1	WITTY	31	6S	3W	335SL	483EL	SW	495	1109	CHMP	30910	1950	
128	ANKARIO G S	1	AURAIN M	2	6S	4W	390NL	179EL	NWNE	760	600	CHMP	35566	1960	
66	CHAURICA W W		HALLINWELL	7	6S	4W			N2SENW	780	1025	CHMP	36159		
369			GAY H H	7	6S	4W			E2NE		971	CHMP			
370	HENDRICKS & HARRIS		MCGLEASON E	19	6S	4W			SESENW	735	300				
150	CREST OIL CO	1	CARPENTER	24	6S	4W	330NL	330WL	SESENW	640	580	CHMP	41252	1961	
117	WESTHOFF L & LUCHT W	1	SAPP	36	6S	4W	475NL	211WL	SWSW	560	450	CHMP	34677	1960	
645	BRIDGE PORT OIL CO		SMINN C	1	6S	5W		NE	NWNW	720	605			1914	
373	MINK J		ANDERSON L	10	6S	5W		SE	SWSE	752	325	SIL		1906	
20409			REEBY J J	11	6S	5W	800SL	1400WL	SW	750	300	SIL		1914	
374	SUMMER HILL LIGHT &		LOT 43	13	6S	5W			NENENE	790	911	CHMP	27524		
446	MINK J		ANDERSON L M	13	6S	5W			NWNW	641	1800				
375	GABEL G	2	SCHOOL DIST 178	17	6S	5W	1500SL	50WL	SW	400	330	CHMP	4368	1940	
104	RENINGA E	1	SMITH O G	25	6S	5W	330NL	330EL	NESWSW	560	565	CHMP		1944	
146	REACH A	1	CRATER	19	7S	2W	330NL	330WL	NWSWSE	705	700	CHMP	41044	1941	
145	REACH A	1	HURD	19	7S	2W	330SL	330EL	SESESW	675	630	CHMP	39369	1941	
382	FRANKE E W		PLEASANT VIEW SCHOOL	22	7S	2W				580	350	DEV		1937	
376	CALLIHAN M M		HACK HARVEY	1	7S	3W	150NL	1900EL	NE	590	235	SIL		1944	
377	ERIE URLG	1	ALLISON E F	11	7S	3W	342SL	452WL	NW	530	735	CHMP	4943	1940	

PUTNAM COUNTY

County no.	Company or operator	Hole no.	Farm	Sec.	T.	R.	Spot location	Corner	Quarter of Section	Logging ref. elev., (ft)	Total depth (ft)	Age of deepest unit pen.	ISGS sample set no.	Date comp.	Geophys. logs
73	NAT GAS PIPELINE CO	1	HALLOALM S	14	14N	9E	50NL	110WL	SWNE	620	586		45248	1943	
113	NATURAL GAS PIPELINE	1	READ E F	15	14N	9E	505L	50WL	NE	676	520		45311	1943	
18	NU COMPANY		REED O W	25	14N	9E				640	1490	CAN			
99	NAT GAS PIPELINE CO	1	WRIGHT W	19	14N	10E	505L	100WL	SENE	520	410	CHMP		1943	*

DEV = Devonian; SIL = Silurian; ORD = Ordovician; CINC = Cincinnatian Series (U. Ord.); CHMP = Champlainian Series (M. Ord.); CAN = Canadian Series (L. Ord.); CAM = Cambrian; and PC = Precambrian.

ROCK ISLAND COUNTY

County no.	Company or operator	Hole no.	Farm	Sec.	T.	R.	Spot location	Corner	Quarter of Section	Logging ref. elev., (ft)	Total depth (ft)	Age of deepest unit pen.	ISGS sample set no.	Date comp.	Geophys. logs
154	DAVIS R E	2	MCDOWELL	27	16N	1W	204NL 10WL		NE	765	842	CHMP	42319	1962	
175	LARSON & SWANSON		CHURCHILL CYRUS	34	16N	1W	25RSL 20WEL	NE		784	515	SIL	10251	1943	
152	DAVIS RALPH E	1	MARTIN	23	16N	2W	340SL 390WL	NE		757	840	CHMP	42452	1962	
371	SCHMEISER KENNETH S		SLMLEGEL	27	16N	2W	75SL 75WL	SW	NW SW		528	SIL	51468	1965	
187	KIRK BROS	1	THOMAS U W	9	16N	4W		NW	SE NW	775	291	DEV	7142	1941	
8	COAL VALLEY MINING C	1	WINEGARD D	19	16N	4W	79NL 350EL		NW	772	279	DEV		1905	
5	COAL VALLEY MINING	8		16	16N	4W		NE	SE	668	259	DEV			
79	COAL VALLEY MINING	7		16	16N	4W		NW	NE SE		265	DEV			
66	MERCER CO WELL DRLG		VETTERS GARTH	16	16N	4W		NW	NW SW		425	DEV		1957	
111	PAPE WELDING & DRLG		CARROL JOHN	20	16N	4W		SW	SW NE		269	DEV	35200	1959	
190	KIRK BROTHERS	1	FUNLEN J LEWIS	26	16N	4W	580SL 125EL	SW		764	314			1940	
68	COAL VALLEY MINING	10		28	16N	4W		NW	NW SE	726	265				
65	MERCER CO WELL DRLG		HURUFF LUCILLE	31	16N	4W		NE	NE NE		500	DEV		1957	
68	MERCER CO WELL DRLG		KIMBALL BOYD	32	16N	4W		SE	SE NE	760	510	DEV	20816	1957	
69	MERCER CO WELL DRLG		REITINGER FRED	33	16N	4W		SE	SW NW	760	513	DEV	20814	1957	
8	COAL VALLEY MINING C	21		34	16N	4W		SE	NW NE	756	305	DEV			
192	KIRK BROS	1	ILL CITY	1	16N	5W	20SL 150EL	NE	SE		255			1940	
189	PAPE WELDING & DRLG		VANDOLA ALFRED	2	16N	5W		NW	SW NE		245		35197	1960	
195	QUAD CITY WELL DRLG		DE COSTA L	5	16N	5W		SE	NE		236	DEV		1954	
196	QUAD CITY WELL DRLG		GURNAM D W	5	16N	5W		SW	NE		240	DEV	24768	1954	
99	PAPE DRILLING	1	MCGINNIS NORMAN	11	16N	5W		NE	SW NE		465		33582	1959	
794	WINSLOW L F	1	MONEHEAD RUSSELL L	12	16N	5W					475	DEV	47524	1964	
182	PAPE WELDING & DRLG	2	MCNULL MELVIN	16	16N	5W		SW	SW NW		392		33563	1956	
199	KIRK BROTHERS		WATSON RUSSELL	16	16N	5W	25RSL 180EL	NW		692	245			1940	
365	QUAD STANLEY	5	FREEBURN JERRY	18	16N	5W		NE	NE SW	680	260	STL	53783	1966	
260	KIRK BROTHERS	1	FELDMAN E M	21	16N	5W		SW	SE SE	650	179			1941	
201	KIRK BROTHERS	1	RUPP E W	28	16N	5W		NE	SW NW		232	DEV	3705	1939	
202	KIRK BROTHERS	1	RUSSBAUM	32	16N	5W		NE	SE		262			1940	

SANGAMON COUNTY

County no.	Company or operator	Hole no.	Farm	Sec.	T.	R.	Spot location	Corner	Quarter of Section	Logging ref. elev., (ft)	Total depth (ft)	Age of deepest unit pen.	ISGS sample set no.	Date comp.	Geophys. logs
478	V S & S DRLNG CO	1	DAVIS HELEN	4	13N	4W	330NL 330WL	SW	NW	603	1852	SIL		1956	*
1114	DUNCAN N V DRLNG CO	1	WEILAND	5	13N	4W	330SL 330EL	NE	NW	692	1813	SIL	52446	1965	*
559	RUNYON FLOYD L	1	BLAKLEY C	8	13N	4W	330SL 330WL	NW	NE	609	1863	SIL		1957	*
453	PHILLIPS PET CO	1	PAWNEE	16	13N	4W	330NL 330EL	NE	SW NE	604	2086	CINC	26173	1955	*
639	VICKERY DRLNG CO		HAMILTON DONALD A	18	13N	4W	330NL 330WL	SE		617	1830	SIL	35167	1959	*
455	PHILLIPS PET CO	3	PAWNEE	21	13N	4W	350SL 330WL	SE	NE	616	2064	CINC	26179	1955	*
838	BARKER JOHN M	1	WHITE	28	13N	4W	350SL 587EL	NE		600	1811	SIL	43220	1962	
479	V S & S DRLNG CO	1	GATTON HEIRS	11	13N	5W	330SL 330WL			613	1770	SIL	26769	1956	*
697	GALLAGHER VICTOR K	1	MCMURRAY M T	14	13N	5W	350SL 330WL			619	1781	SIL	30746	1960	*
412	GULF REFINING CO	1	DAMBACHER H	15	13N	5W	330EL 330EL	NW	NW		2180	CHMP	25622	1955	*
558	BAYER KENNETH M	1	DAMBACHER	16	13N	5W	330NL 330WL	NW	NW	618	1737	SIL	30593	1957	*
17	MADISON COAL CORP	3	MINE NO 6	29	13N	5W	680SL 52WL	SW	SW NW	616	2030	CINC			
625	BERGSCHNEIDER P F	1	HALL NANCY A	30	13N	5W	330SL 330EL	SE			1792	SIL	35217	1958	
603	BERGSCHNEIDER P F	1	BEATY ET AL	31	13N	5W	330NL 330EL	SE			1682	DEV	35168	1958	
608	BERGSCHNEIDER P F	1	ALLWOOD JOHN W	31	13N	5W	2875L 330EL	SW	NE		1720	SIL	35218	1958	
724	BERGSCHNEIDER P F	2	BEATY DALE	31	13N	5W	640SL 640WL	NE	SE	634	1697	SIL		1961	
688	BERGSCHNEIDER PAUL F	1	BEATY MELVIN	32	13N	5W	330NL 330WL	SW		632	1696	SIL		1958	
524	STRICKLAND FRANK L	1	HASSETT MARTHA	33	13N	5W	330NL 330WL	NE		626	1805	SIL	26241	1956	*
448	PHILLIPS PET CO	3	THOMASVILLE	36	13N	5W	330SL 330EL	SE	SW SW	621	1976	SIL	26178	1955	*
569	REF INC	1	HUNTER	4	13N	6W	330NL 330EL	NE	NW SE	632	1637	SIL	30182	1957	*
1128	CUVINGTON JAMES R	1	PULLIAM	13	13N	6W	330SL 330WL	NW		620	1626	SIL	53974	1966	
525	JARVIS VERNON	1	RAKES ROSCOE	22	13N	6W	500SL 400FL	SW	SW		1637	SIL	27152	1956	
501	BERGSCHNEIDER PAUL F	1	HAMILTON	23	13N	6W	330NL 330WL	NE	SW	631	1667	SIL	26791	1956	*
1247	HARRIS LLOYD A	ANK1	SPRINGFIELD MARINE B	25	13N	6W	330NL 330EL	NW	SW	626	1675	SIL	55302	1968	*
602	BERGSCHNEIDER PAUL F	1	LADAGE LOGAN	36	13N	6W	330NL 330EL	SE	NE	636	1771	SIL	27476	1957	
549	BERGSCHNEIDER PAUL F	1	LAPPIE	36	13N	6W	330NL 330EL	NW	SW	636	1770	SIL	27469	1956	*
554	DOWN STATE DRLG CO	1	MALSBURY	22	13N	7W	350SL 330WL	SW		693	1911	CHMP	28235	1957	*
530	V S & S DRLNG CO	1	MCNAUGHT	29	13N	7W	330NL 330WL	SE	SW	682	1948	CHMP		1956	*
1058	ATKINS & HALE	1	SIMPSON-AYERS	4	14N	3W	530SL 330WL	SW		595	1810	SIL		1965	*
1044	RAUGHMAN & OSBORN	1	HUNSLEY RUBY	4	14N	3W	330NL 330EL	SE	SW	595	1812	SIL		1965	
1063	ALADIN OIL DEV CO	1	KUNART	4	14N	3W	330SL 330EL	NW	SW	596	1821	SIL		1965	
812	JOHNSON RUBEIN	1	BRANER	5	14N	3W	330NL 540WL	SW		596	1774	SIL	41944	1961	
781	ALLADIN OIL DEV CO	1	JOHNSON CORR	5	14N	3W	330SL 330WL	SE	SW	584	1800	SIL		1962	
756	ATKINS & HALE	1	JETT U W	5	14N	3W	330SL 330WL			580	1767	SIL		1961	*
1029	ATKINS & HALE	1	BOYD	5	14N	3W	660NL 330EL	NW	SE	597	1827	SIL		1965	*
1028	ATKINS & HALE	1	ARCHER	5	14N	3W	330SL 330WL	SE	NE	597	1795	SIL		1965	*
1013	DUNCAN N V DRLG CO	1	BOYD	5	14N	3W	330SL 330WL	NE	SE	596	1784	SIL	50219	1964	*
1035	ATKINS & HALE	2	BOYD	5	14N	3W	660SL 330WL	SE	SE	585	1816	SIL		1965	*
1007	ATKINS & HALE	1	R F WALKER HEIRS	5	14N	3W	330SL 660EL	NE	NW	592	1785	SIL		1964	*
1093	M M & S OIL CO	1	BRECKENRIDGE	5	14N	3W	280NL 390WL	NE	NE	595	1793	SIL		1965	*
1070	M M & S OIL CO	1	JETT U W	5	14N	3W	330NL 330EL	SW	SW	585	1786	SIL		1965	
1060	RATLIFF OIL PROD INC	3	BRANER FRED	5	14N	3W	330NL 330WL	NE	SW	592	1784	SIL		1965	
1077	RATLIFF OIL PROD INC	2	BRANER FRED	5	14N	3W	330NL 330FL	NW	SW	590	1782	SIL		1965	
1065	HERRIN OIL CO	3	BOYD	5	14N	3W	330SL 330EL	SE		592	1805	SIL		1965	*
1049	ALLADIN OIL CO	1-A	JOHNSON CORR	5	14N	3W	330NL 330EL	NE	SE SW	592	1800	SIL		1965	
1318	DODGE J D	1-D	BOYD	5	14N	3W	9900SL 330EL	SW	SE	594	1776	SIL		1966	
22303	TRIPLE MGM OIL	2	WALKER	5	14N	3W	3300SL 330WL		NENW	590	1774			1975	
22285	TRIPLE G OIL	1	WALKER IVA G	5	14N	3W	330SL 330FL		SWNW	589	1787			1975	
616	WARREN WALLACE A	1	FAIRCHILD	6	14N	3W	3306L 330EL	NW		590	1823	SIL	25303	1955	
760	PHILL FRED A	1	WALKER WILLIAM	6	14N	3W	4695L 330WL			592	1755	SIL	41770	1961	
807	PHILL FRED A	2	WALKER WILLIAM	6	14N	3W	330SL 330WL			585	1710	SIL		1962	

DEV = Devonian; SIL = Silurian; ORD = Ordovician; CINC = Cincinnatian Series (U. Ord.); CHMP = Champlainian Series (M. Ord.); CAN = Canadian Series (L. Ord.); CAM = Cambrian; and PC = Precambrian.

SANGAMON COUNTY

County no.	Company or operator	Hole no.	Farm	Sec.	T.	R.	Spot location	Corner	Quarter of Section	Logging ref. elev., (ft)	Total depth (ft)	Age of deepest unit pen.	ISGS sample set no.	Date comp.	Geophys. logs
748	ATKINS & HALE	1	FAIRCHILD	6	14N	3W	330SL	1320FL		564	1742	SIL		1961	*
718	ATKINS & HALE	1	HUNSLEY J L	6	14N	3W	330SL	330WL	NE SE	597	1825	SIL	41011	1961	*
836	JOHNSON RUBEIN	1	HUNSLEY	6	14N	3W	330SL	330FL	NE SE	587	1765	SIL	42292	1962	
859	ATKINS & HALE	1-A	FAIRCHILD	6	14N	3W	330SL	660EL	NE	583	1758	SIL		1963	*
921	PRILL FRED A	3-A	WALKER WILLIAM	6	14N	3W	380SL	330FL	SW SW	586	1741	SIL		1964	
1423	DECKENT OIL CO	1-D	FAIRCHILD	6	14N	3W	330NL	330EL	NW	586	1745	SIL		1964	
1042	KIEHNAN & MAGLIO	1	FAIRCHILD	6	14N	3W	330SL	330EL	NE SE	589	1770	SIL		1965	*
1058	KIEHNAN & MAGLIO	2	FAIRCHILD,RUSS	6	14N	3W	330SL	330WL	NE NE	588	1782	SIL		1965	
1091	PRILL FRED A	4	WALKER WILLIAM	6	14N	3W	330NL	330WL	SW SW	590	1755	SIL		1965	*
22442	HALE RESOURCES & ENE	2-A	FAIRCHILD RUSS	6	14N	3W	660NL	330WL	SE	595	1771	SIL		1970	*
615	MAHER CLARENCE E	1	LANGLEY	1	14N	4W	330SL	330EL	SW SW	584	1724	SIL		1950	
811	ATKINS & HALE	3	SIMPSON LESLIE	1	14N	4W	330SL	660WL	NW SW	585	1765	SIL		1962	*
747	ATKINS & HALE	1	SPICER	1	14N	4W	330NL	330WL	NE SE	590	1758	SIL	41961	1961	*
773	ATKINS & HALE	2	SIMPSON LESLIE	1	14N	4W	330NL	330WL	NW SW	591	1745	SIL	42169	1961	*
808	ATKINS & HALE	1	SIMPSON LUCILE	1	14N	4W	330SL	330EL	SW NW	585	1745	SIL		1962	*
754	ATKINS & HALE	1	SIMPSON LESLIE	1	14N	4W	330NL	660EL	SW	591	1720	SIL	41758	1961	*
823	ATKINS & HALE	1	SIMPSON-WALTERS	1	14N	4W	330NL	330WL	SW SW	586	1776	SIL		1962	*
788	ATKINS & HALE	1	SIMPSON RUSSEL	1	14N	4W	330SL	660WL	NW SE	576	1768	SIL	41969	1962	*
822	ATKINS & HALE	2	SIMPSON-WALTERS	1	14N	4W	330NL	330EL	SW SW	595	1775	SIL		1962	*
757	HUMEIER & WERER CO	1	HURNETT	1	14N	4W	330SL	990WL	NW NW	597	1741	SIL		1961	
866	ATKINS & HALE	4	SIMPSON LESLIE	1	14N	4W	330SL	660EL	NE SW	593	1771	SIL		1963	*
899	BIRDSELL ALBERT	2	SPILER	1	14N	4W	350SL	330EL	SE	592	1709	SIL		1963	
1025	MIDLAND OIL DEV CO	4	SPILER	1	14N	4W	660SL	330FL	SW SE	582	1728	SIL		1964	
1019	PETNA PROD INC	1	SIMPSON RUSSEL	1	14N	4W	330SL	330WL	NE	596	1730	SIL		1964	
958	BIRDSELL ALBERT	3	SPILER	1	14N	4W	660SL	330WL	SE SE	590	1726	SIL		1964	
1125	BIRDSELL ALBERT	5	SPILER	1	14N	4W	330SL	330EL	NE SE	580	1730	SIL		1967	
1078	BIRDSELL ALBERT	3-A	SPILER	1	14N	4W	330NL	330EL	SE SE	591	1724	SIL		1965	*
174	SAGLE EARL L	1	RICHARDSON J E	2	14N	4W	330SL	161EL	SW NE	589	1786	SIL	25262	1954	
706	BAUGHMAN ET AL	1	RICHARDSON	2	14N	4W	330NL	330WL	SE NE	593	1740	SIL	38757	1961	
852	JOHNSON RUBEIN V	1	RICHARDSON	2	14N	4W	462NL	590WL	SW NE	584	1751	SIL		1962	
818	HOMEIER JOHN F	1	KUNZ	2	14N	4W	350NL	330WL	NE SW SE	585	1721	SIL		1962	
821	CUTTON HILL ASSC	1	GRUBB JOHN	2	14N	4W	330SL	330EL	NW SE	586	1745	SIL		1962	
736	REETER & HIRSTEIN	1	GRUBB	2	14N	4W	330NL	330EL	NW SE	597	1755	SIL	41962	1961	
778	HUMEIER & WERER DEV	1	RICHARDSON	2	14N	4W	330SL	330EL	NE	595	1733	SIL		1961	
764	HUMEIER & WERER DEV	2	KUNZ HERMAN J	2	14N	4W	330NL	330FL	SE NE SE	596	1781	SIL		1962	
768	HUMEIER & WERER DEV	1	KUNZ HERMAN J	2	14N	4W	330NL	330EL	SE	595	1716	SIL	41362	1961	
801	ATKINS & HALE	1	WAVE-WALTERS COMM	2	14N	4W	330NL	330FL	SE SE	590	1750	SIL		1962	*
878	HUMEIER OIL ASSC	2	SMELLEY	2	14N	4W	330NL	330FL	NW	550	1675	SIL		1963	
912	HUMEIER & GOLDBECK	1	KUNZ HENRY	2	14N	4W	330SL	660EL	NW NE	580	1716	SIL		1964	
1067	HUMEIER JOHN F	1	KUNZ	2	14N	4W	450NL	330WL	NE	567	1689	SIL		1965	
1297	HOMEIER JOHN	1	SIMPSON ELMER	2	14N	4W	330NL	735EL	NW	553	1725	SIL		1968	
1371	WERNER OIL CO	1	MASAR	2	14N	4W	990SL	330EL	SW SW	583	1716	SIL		1969	
887	WOOTERS W F	1	MALIBY	3	14N	4W	350SL	330WL	SE SE NE	554	1740	SIL	26104	1955	
568	MARIAK FRANK	1	KLEMAIER	3	14N	4W	350NL	330WL		560	1770	SIL	31117	1957	*
560	REE INC	1	MALIBY	3	14N	4W	350NL	330WL	NW NW SE	557	1697	SIL	29272	1957	*
663	PRILL FRED	1	REED	3	14N	4W	350SL	330EL	SW	555	1716	SIL	37495	1960	
994	HULP & MANALLETTA	1	HUDNE CARL	3	14N	4W	330NL	330WL	SW NW	542	1697	SIL	44965	1964	
901	RATZ ET AL	1	SHOCKLEY	3	14N	4W	990SL	870WL	SW	594	1740	SIL	47068	1963	
895	NORTHERN OIL CO	1	MALIBY & REED COMM	3	14N	4W	350SL	330EL	SW SE	541	1747	SIL		1963	
1001	HUDSON & MANSFIELD	1	SHOCKLEY	3	14N	4W	350NL	330EL	NW SW	569	1752	SIL		1965	
1269	CENTURIAN OIL CO	1	MEYER	3	14N	4W	330NL	440EL	NW NW	567	1681	SIL		1966	*
178	WARNER WALLACE	1	HAINES O G	8	14N	4W	330NL	330EL	SE	545	1775	SIL	25418	1955	*
1082	STEGKAL TED	2	REAM	4	14N	4W	350SL	330FL	NW NW	586	1725	SIL	51279	1964	
984	STEGKAL TED	1	REAM	4	14N	4W	330SL	330WL	NE NW	586	1725	SIL	51281	1964	
971	BAUGHMAN & OSBORN	1	RUSS-HAINES ET AL	4	14N	4W	330SL	330WL	NE SE	589	1767	SIL	49731	1964	
1068	DUNCAN DRLG CO	1	MATTINGLY	4	14N	4W	330NL	330EL	NW NE	540	1693	SIL	51572	1965	*
1041	AGEN OIL CO	3	REAM L E	4	14N	4W	330SL	520WL	NE NW	587	1731	SIL		1965	
1027	WERNER JESSE	2	MILLER & RANDALL	4	14N	4W	350SL	660WL	SE SW	589	1709	SIL		1964	
992	HIRSTEIN KENNETH	1	RANDLES	4	14N	4W	660SL	330EL	SW SW	589	1705	SIL		1964	
1000	WERNER JESSE	1-A	MILLER & RANDALL	4	14N	4W	350NL	537FL	SE SW	586	1724	SIL		1964	
965	GENTILE PAT	1	MILLER COMM G E	4	14N	4W	330SL	330EL	SW	591	1721	SIL	50076	1964	
969	MANSON LOUIS	1	HAINES	4	14N	4W	330SL	330EL	NW SW	596	1735	SIL	49902	1964	
968	GENTILE PAT ET AL	1	NAVE J A	4	14N	4W	330SL	330WL	NW SE	576	1750	SIL		1964	
998	HIRSTEIN KENNETH	1-A	MILLER	4	14N	4W	330SL	330WL	SE	589	1710	SIL		1964	
1106	HARVEST OIL CO	1-A	MCCLELLAND	4	14N	4W	330SL	330WL	SE SE	594	1740	SIL		1963	
1245	GENTILE PAT	1-G	MILLER	4	14N	4W	350NL	330FL	SESW	591	1745	SIL		1967	
1059	COMANCHE OIL	1	MILLER	4	14N	4W	350NL	330WL	SWSE	580	1715			1972	
1058	MAZZARINO M	1	MESIER W J	4	14N	4W	330SL	330WL	SENW	580	1700			1972	
1033	STEGKAL TED	1	SPENCE	5	14N	4W	330SL	330EL	SE	586	1719	SIL		1965	*
967	BARTALL OIL CO	1	HAINES HERBERT	5	14N	4W	330NL	330EL	SE	584	1739	SIL	49901	1964	
915	GENTILE PAT	1	SPENCE-PURNELL COMM	5	14N	4W	350NL	890EL	SE SE	572	1740	SIL	49371	1964	
22456	HUMEIER OIL ENTERPRI	1	CARSWELL	5	14N	4W	SL	330WL	NENE	581	1751			1974	
817	MARIAK FRANK JR	1	SLISKI	6	14N	4W	330SL	330EL	SE SW SE	555	1716	SIL	25302	1955	
682	MCCLELLAND GEORGE	1	BROWN J ROY	6	14N	4W	350NL	330WL	SE NE	550	1673	SIL	17526	1960	
458	STREETER VIRGIL	1	KLEISNER SOPHIA	7	14N	4W	330SL	330FL	SW	550	1795	SIL	25968	1955	*
1029	CARRIER JOSEPH U	1	JONES CHARLES C	7	14N	4W	330NL	990EL	SE	599	1731	SIL	50996	1964	
1265	COLLINS & ASSC OIL	1	TURIN	7	14N	4W	660SL	330FL	SE	570	1703	SIL	55498	1966	
419	WALDEN WELBY	1	CLAYTON	8	14N	4W	330NL	330WL	NE SW	590	2589	CHMP	23604	1955	
418	RUNYON F L	1	BECK COMM	8	14N	4W	330SL	330EL	SW SE SE	548	1750	SIL	25258	1955	*
774	H & D DEVLPT CO	1	DURBIN	8	14N	4W	330NL	330FL	NW SE	593	1732	SIL	42014	1961	
829	B & D DEVLPT CO	2	DURBIN	8	14N	4W	350SL	330FL	NW SE	597	1755	SIL		1962	
760	B & D DEVPT CO	1	MAHER COMM	8	14N	4W	350SL	330FL	SW NE	591	1747	SIL	42479	1962	
765	B & D DEVLPT COMP	1	BECK E	8	14N	4W	330SL	330WL	NE SE	588	1750	SIL	41756	1961	
890	MANSFIELD HAROLD	3	DURBIN	8	14N	4W	330NL	330EL	SW SE	589	1746	SIL		1963	
965	NORTHERN OIL CO	2	BECK	8	14N	4W	350NL	424EL	SE	544	1750			1964	
900	NORTHERN OIL CO	1	SILISKIE	8	14N	4W	350SL	330FL	NW NE	562	1735	SIL		1963	
896	MANSFIELD HAROLD	1	MAHER	8	14N	4W	330SL	330WL	SE NE	587	1725	SIL		1963	
929	NORTHERN OIL CO	1-B	MAHER	8	14N	4W	330SL	660WL	NE NE	583	1715	SIL		1964	
894	BECK L & MANSFIELD	1-A	BECK	8	14N	4W	660NL	330WL	NE SE	580	1730	SIL		1963	
891	BECK BRUS-MANSFIELD	1	LELA BELK COMM	8	14N	4W	350NL	330WL	SE SE	570	1720	SIL		1963	
1118	GENTILE PAT	1	SILESKI JOHN	8	14N	4W	330SL	330EL	NE NW	582	1745	SIL		1965	
1124	HUDSON-MANSFIELD M	1-B	MAHER	8	14N	4W	660SL	330FL	NE	587	1786	SIL		1966	
1130	RATLIFF OIL PRO	1	BECK	8	14N	4W	330NL	330WL	NESE	586	1709	SIL		1966	
1119	HERRIN OIL CO	4	DURBIN	8	14N	4W	330SL	330FL	NE SW	591	1735	SIL		1966	
454	ANDERSON MRS O	1	HAINES	9	14N	4W	350SL	330FL	SW SE	595	1750	SIL	26341	1955	
175	CASTLE JAMES	1	LANE TOM	9	14N	4W	330SL	330WL	NE	556	1600	SIL	21043	1951	
791	GENTILE P-MANSFIELD	1	EDDINGTON	9	14N	4W	660SL	330WL	NW	551	1750	SIL		1962	
993	KUYKENDALL J U	1	WILCOXON	9	14N	4W	330NL	330WL	NE	570	1700	SIL		1964	*
978	GENTILE PAT	1	WILCOXON	9	14N	4W	330NL	330WL	NE NW	564	1720	SIL		1964	
898	NORTHERN OIL CO	1	EDDINGTON J M	9	14N	4W	330NL	460WL	SW	550	1720	SIL		1963	
1064	ATKINS & HALE	1	AYRES	9	14N	4W	330SL	330FL	NE SW	580	1775	SIL	50963	1964	*
1051	AGEN OIL CO	1	RANDALL	9	14N	4W	330NL	330WL	NW	570	1735	SIL		1965	

DEV = Devonian; SIL = Silurian; ORD = Ordovician; CINC = Cincinnatian Series (U. Ord.); CHMP = Champlainian Series (M. Ord.); CAN = Canadian Series (L. Ord.); CAM = Cambrian; and PC = Precambrian.

County no.	Company or operator	Hole no.	Farm	Sec.	T.	R.	Spot location	Corner	Quarter of Section	Logging ref. elev., (ft)	Total depth (ft)	Age of deepest unit pen.	ISGS sample set no.	Date comp.	Geophys. logs
976	NONNEMAN LOUIS J	1	MCCLELLAND FARM	9	14N	4W	330NL 330WL	NE	NE	587	1747	SIL		1964	
987	NORTHERN OIL CO	1	DILL	9	14N	4W	330NL 330EL	SE	SE	586	1770	SIL		1965	
984	BECK OAKLEY & YAKEY	1-B	EUDINGTON	9	14N	4W	330SL 760WL	NW	NW	540	1720	SIL		1964	
1012	GENTILE PAT	3	WILLCOXON	9	14N	4W	330NL 465EL	NW		576	1704	SIL		1964	
988	JORDAN JAMES O	1	FUNDENBURK	9	14N	4W	330SL 660WL	SW		585	1760	SIL		1964	
176	WOOTENS W F	1	ROBINSON A W	10	14N	4W	505NL 330WL	SE		594	1743	SIL	25198	1954	
421	WOOTENS W F	1	SNODGRASS	10	14N	4W	330NL 330WL	NE	NE	596	1760	SIL	25460	1955	
428	WOOTENS W F	1	MUTTAR ELMA	10	14N	4W	330SL 330EL	NW		595	1742	SIL		1955	
452	WOOTENS W F	1	GINDER	10	14N	4W	660NL 330WL	NE	SE	598	1653	SIL	86337	1955	*
415	WOOTENS W F	1	YOUNG B F	10	14N	4W	340SL 330EL	NE	SW	590	1742	SIL		1955	
414	WOOTERS W F	2	ROBINSON A W	10	14N	4W	200NL 330WL	SW	SE		1762	SIL		1955	
409	WOOTENS W F	2	MUTTAR	10	14N	4W	330SL 330EL	SW	NE	599	1760	SIL		1955	
614	WOOTENS W F	2	YOUNG B F	10	14N	4W	375NL 330EL	SW		604	1754	SIL		1956	
664	PRILL FREU	3	MUTTAR	10	14N	4W	660SL 330WL	NE		605	1762	SIL	37146	1960	
777	RAPPE THOMAS C	1	FUNDENBURK GRANT	10	14N	4W	330NL 330EL	SW	SW	601	1759	SIL	42161	1962	
796	RAPPE THOMAS C	1	PERKINS	10	14N	4W	330SL 330EL	SW	NW	576	1751	SIL		1962	
897	NORTHERN OIL CO	1	MUTTAR	10	14N	4W	330SL 330WL	NE		592	1759	SIL		1963	
978	BIMUM OIL CO	1-A	ROBINSON	10	14N	4W	330NL 330EL	NW	SE	586	1760	SIL		1964	
989	NORTHERN OIL CO	1	YOUNG B F	10	14N	4W	760NL 330EL	SW		595	1760	SIL		1964	
1003	BIMUM OIL CO	1	YOUNG B F	10	14N	4W	780NL 330WL	NE	SW	583	1756	SIL		1964	
1215	ILLINI OIL DEVLPT	A-1	SNODGRASS	10	14N	4W	330NL 510EL	NE		557	1770	SIL		1967	*
22062	HUMBLER OIL ENTERPRI	1	RIBBLE-THOMAS COMM	10	14N	4W			NENENW	540	1710			1970	
638	CUTTON HILL ASSOC	1	GALLAGHER	11	14N	4W	330NL 330WL	NE		601	1746	SIL		1962	
611	KRACHIK OTTO	1	WALKER	12	14N	4W	330NL 330EL	SE	NE	560	1730	SIL		1955	
458	KAYBEE OIL CO	1	HUNSLEY	12	14N	4W	330NL 330WL	SW	SW NE	561	1727	SIL		1955	
497	KAYBEE OIL CO	1-A	WILLIAMS	12	14N	4W	330SL 500WL	SE	NW		1740	SIL		1956	
459	KAYBEE OIL CO	1-A	HUNSLEY	12	14N	4W	330NL 330WL	SW	NE	565	1733	SIL		1955	
422	VALTER ARNOLD	1	SMITH NICK	12	14N	4W	330NL 330WL	NE	SE	544	1776	SIL		1955	*
436	KAYBEE OIL CO	1	WILLIAMS	12	14N	4W	330SL 330WL	SE	NW	548	1750	SIL		1955	*
435	KRALMIK OTTO	2	SMITH	12	14N	4W	330SL 330EL	SW	SE	548	1631	SIL		1955	*
518	PRITCHETT M T	1-B	HUNSLEY	12	14N	4W	230NL 330WL	SW	SW NE	596	1712	SIL		1956	
461	KAYBEE OIL CO	2	WALKER B U	12	14N	4W	330NL 330EL	SE	NW NW	543	1726	SIL		1955	
451	KAYBEE OIL CO	2	WILLIAMS	12	14N	4W	330NL 330WL	NE	SE NW	557	1744	SIL		1955	
437	KAYBEE OIL CO	4	SMITH	12	14N	4W	330NL 330WL	SW	SE	548	1750	SIL		1955	
446	KAYBEE OIL CO	1	WALKER-WILLIAMS	12	14N	4W	330SL 330EL	NE	NW	584	1753	SIL		1955	
445	KAYBEE OIL CO	3	SMITH	12	14N	4W	330SL 330WL	SE	SE	575	1760	SIL		1955	
632	MCCLELLAND GEORGE	2	HUNSLEY	12	14N	4W	448SL 330WL	NW	NE	552	1735	SIL		1959	
613	MCCLELLAND GEORGE	1	HUNSLEY G L	12	14N	4W	660NL 330EL	NW	NW NE	598	1746	SIL		1958	
587	KAYBEE OIL CO	4	SMITH NICK	12	14N	4W	330NL 330WL	NW	SE SE	567	1741	SIL		1957	
645	BAKER CLARENCE	1	JONES-MEREDITH	12	14N	4W	330NL 660EL	NW	SW	545	1726	SIL	35170	1960	
743	M & N OIL CO	1-B	WALKER	12	14N	4W	330SL 330EL	SW	NE	560	1732	SIL	41511	1961	
652	HULDEN TOM	3	WALKER-WILLIAMS	12	14N	4W	330NL 330EL	NW		585	1751	SIL		1962	
643	HULDEN TOM	2	WALKER-WILLIAMS	12	14N	4W	330NL 330WL	NE	NW	589	1770	SIL	43584	1962	
668	M & N OIL CO	5-C	SMITH	12	14N	4W	330SL 330EL	SE		572	1759	SIL	43905	1963	
848	HULP & MANALETTA	1	WALKER	12	14N	4W	660NL 330WL	NE	NW NE	571	1748	SIL		1962	
913	BARTALL OIL & GAS	1-B	WALKER B U	12	14N	4W	330NL 330EL	NW	NE NE	580	1739	SIL		1964	
1001	HANKS RUTH & PRATT	1	MEREDITH LLAUDIA	12	14N	4W	660NL 330EL	SW	NW	555	1790	SIL		1964	
1030	AGEN OIL CO	1	COOPER	12	14N	4W	330NL 330EL	NE		586	1703	DEV		1964	
1071	HOMEIER OIL ASSOC	1-M	SMITH NICK	12	14N	4W	660NL 330EL		NWSE	545	1736			1972	
439	KAYBEE OIL CO	1	AYERS A R	13	14N	4W	330SL 330EL	NW	NW	585	1830	SIL		1955	
660	STALEY W T	5	SMITH	13	14N	4W	330SL 330WL	SE	SE NE	550	1760	SIL	26159	1955	
555	CAMERON DAN	3	SMITH NICK	13	14N	4W	330NL 330WL	NE	NE	573	1764	SIL		1956	
168	DEFRATIS A E	1	BRENNAN RUSE	14	14N	4W	330NL 330WL	SW	NW	593	1877	SIL		1955	*
177	HEATH B M	ANK1	SPRINGFIELD MARINE B	15	14N	4W	330NL 330WL	NE		593	1818	SIL	25274	1954	*
431	HEATH B M	ANK2	SPRINGFIELD MARINE B	15	14N	4W	330SL 330EL	SW		595	1889	SIL	25832	1955	*
171	WARREN WALLACE A	1	FLAGG M J	16	14N	4W	330NL 330WL	SE	SE	595	1871	SIL	25672	1955	*
458	WALDEN PAUL	1	LANE TOM L	16	14N	4W	330SL 330EL	NW		594	1831	SIL		1955	*
623	ATKINS & HALE	1	GREGORY	16	14N	4W	330SL 330WL	NW		576	1779	SIL		1959	*
893	MANSFIELD C B	1-A	CARSWELL	16	14N	4W	330NL 330WL	SW		584	1738	SIL		1963	
1056	HUDSON & MANSFIELD	1	CARSWELL LUTHER	16	14N	4W	660NL 330WL	NE	NE	596	1770	SIL		1965	
1941	FUNDENBURK E A	1	CARSWELL	16	14N	4W	660NL 330WL		S-	581	1744			1973	
287	COLLINS ASSOC OIL	4-C	SGRU	17	14N	4W	330NL 1485EL	SE		560	1728	SIL		1968	
423	MILONCUB J W	1	CARSWELL MARY	17	14N	4W	330NL 330EL	SE		549	1830	SIL	25305	1955	*
643	ATKINS & HALE	2	CARSWELL MARY	17	14N	4W	330SL 330EL	NE	SE	584	1732	SIL		1960	*
705	M & N OIL CO	2-B	CARSWELL MARY	17	14N	4W	330SL 330WL	SW	SE NE	552	1700	SIL	38859	1961	
631	ATKINS & HALE	1	MYERS-THAUGHBER COMM	17	14N	4W	330NL 430EL	SW	SE	563	1758	SIL		1959	*
847	SHROUP & ALLISON	1	RUSKIS	17	14N	4W	330NL 330EL	SW		590	1737	SIL	43402	1962	
892	MANSFIELD C B	1	CARSWELL	17	14N	4W	330SL 660EL	NE		575	1691	SIL		1963	
902	WESTERN ILL PIPELINE	1	TURIN	17	14N	4W	330SL 330EL	SW	NE	582	1747	SIL		1963	
1217	COLLINS ASSOC OIL	1	SGRU	17	14N	4W	330NL 660EL	SE		575	1725	SIL		1967	*
1045	HELM PETROLEUM CO	1	TURIN	17	14N	4W	467NL 285EL		NWNW	591	1759	SIL		1970	
1246	COLLINS ASSOC OIL	2-C	SGRU	17	14N	4W	465SL 425WL	NE	SE	562	1712	SIL		1968	
1255	COLLINS ASSOC OIL CO	3-C	SGRU	17	14N	4W	330SL 775EL	NE		543	1720	SIL		1968	
1256	COLLINS ASSOC	1-C	VANCIL COMM	17	14N	4W	330SL 330EL	NE	NE	557	1759	SIL		1968	
946	SHROUP & ALLISON	1	DELAY	18	14N	4W	330NL 330EL	SE		593	1730	SIL	47913	1964	
167	S & S DEVLPT CO	1	SCHUESSLER FRANK	19	14N	4W	330SL 330WL	SE	SE	595	1620	SIL	25597	1955	*
449	STREETER VIRGIL	1	BROOKS	19	14N	4W	330NL 330WL	SE		585	1810	SIL	46243	1955	*
699	NEAT PET DEVLP	1	CLAYTON	19	14N	4W	330SL 330WL	SE		597	1730	SIL		1960	
712	KUYKENDALL J D	1	PRICE	19	14N	4W	330SL 330EL	NW	SE	603	1720	SIL	40140	1961	
721	NATL ASSOC PET	2	BURNETT MARY ANN	19	14N	4W	660SL 330EL	SW		593	1734	SIL		1961	*
664	NATL ASSOC PET	1	BURNETT MARY ANN	19	14N	4W	330NL 330WL	SW	SW	595	1779	SIL	35466	1960	*
753	SCHAEFER OIL CO	1-A	PRICE	19	14N	4W	330SL 430EL	NE	SE	601	1722	SIL		1961	
806	RAPPE THOMAS C	4	BLAKELY CHARLES	19	14N	4W	660SL 330WL	SE	SE	596	1735	SIL		1962	
733	SCHAEFER OIL CO	1	PRICE	19	14N	4W	330SL 330EL	NE	SE	600	1725	SIL		1961	
742	RAPPE THOMAS C	3	BLAKELY CHARLES	19	14N	4W	330NL 330EL	SE	SE	594	1724	SIL		1961	*
741	SMITH HENRY P	1	KRASAK-LOVENS UNIT	19	14N	4W	330SL 330EL	NE		580	1748	SIL	41658	1961	
824	RAPPE THOMAS C	1	PRICE FRANK	19	14N	4W	465SL 330EL	NE	SE	600	1732	SIL		1962	*
963	DECKERT OIL CO	1	CARY-ARELL COMM	19	14N	4W	330NL 330WL	NE	NW	591	1725	SIL		1964	
922	MANSFIELD C B	1	PRICE FRANK	19	14N	4W	330SL 680WL	NE	SE	589	1721	SIL		1963	
1126	BARNA RAYMOND P	1-C	CLAYTON	19	14N	4W	330NL 330EL	SW	SE	597	1725	SIL		1966	
432	HEATH B M	1	LARSON A L	20	14N	4W	330SL 330FL	SE		605	1840	SIL	25728	1955	*
729	RAPPE THOMAS C	2	BLAKLEY C	20	14N	4W	330SL 330WL	NW	SW	597	1727	SIL	41266	1961	*
731	WARREN WALLACE A	1	LEINBERGER	20	14N	4W	330SL 330EL	NW		573	1710	SIL		1961	
732	RAPPE THOMAS C	1	LOVENS	20	14N	4W	330SL 330EL	SW	NW	599	1761	SIL	41558	1961	*
851	ALADDIN OIL DEVLPT	1-A	LEINBERGER	20	14N	4W	330SL 330WL	NW	SW NE	577	1741	SIL	45518	1963	
734	RAPPE THOMAS C	2	LOVENS	20	14N	4W	330SL 330EL	SW	SE NW	590	1725	SIL	41216	1961	
750	LUTTRELL & DEPRISTE	1	LARSON ARTHUR E	20	14N	4W	330SL 330FL	NW	SE	594	1781	SIL	41540	1961	
738	RAPPE THOMAS C	1	CONNELLY COMM	20	14N	4W	330NL 660EL	SW		590	1727	SIL		1961	*
739	RAPPE THOMAS C	2	CONNELLY	20	14N	4W	330SL 330WL	NE	SW	593	1739	SIL		1961	
1115	RAPPE THOMAS C	4	BLAKLEY C	20	14N	4W	330NL 330WL	SW	SW	600	1720	SIL		1965	*
820	CARTER J E	1	HENRY-CULLEN	21	14N	4W	3945L 330FL	SW	NW	591	1829	SIL	43358	1962	*
583	HEATH B M	1	BRAINERD COMM	22	14N	4W	330NL 330WL	SE	SE	592	1844	SIL	30574	1957	*

DEV = Devonian; SIL = Silurian; ORD = Ordovician; CINC = Cincinnatian Series (U. Ord.); CHMP = Champlainian Series (M. Ord.); CAN = Canadian Series (L. Ord.); CAM = Cambrian; and PC = Precambrian.

County no.	Company or operator	Hole no.	Farm	Sec.	T.	R.	Spot location	Corner	Quarter of Section	Logging ref. elev., (ft)	Total depth (ft)	Age of deepest unit pen.	ISGS sample set no.	Date comp.	Geophys logs
959	MANSFIELD C B	ANK1	SPRINGFIELD MARINE B	22	14N	4W	330FSL	330EL	SE	587	1796	SIL	49454	1964	
462	HEATH B M	1	HATCH ELLEN	23	14N	4W	330FNL	330WL	NE SW	591	1900	SIL	26248	1955	•
708	RUNYON W M	1	HATCH	23	14N	4W	330FSL	330EL	SW SW	595	1865	SIL	37794	1960	
849	BARKER JOHN M	1	HATCH	23	14N	4W	330FSL	330WL	SW	596	1807	DEV	45221	1962	
1966	HUMBLER OIL	1	SWIGERT	23	14N	4W	330FNL	660EL	NE	597	1841			1973	
178	DEFRATIS A E	1	EDWARDS E	24	14N	4W	330FSL	330EL	SW	594	1925	SIL	25202	1954	•
463	HEATH R M	1	MCCLELLAND W E	28	14N	4W	330FNL	330WL	NE	596	1850	SIL	26324	1956	•
669	FARMAR DRLG CO	1	CONNELLY H S	29	14N	4W	330FNL	330WL	SE NW	596	1794	SIL	36641	1960	•
1168	OSBURN ROY	1	ALVIES	29	14N	4W	330FNL	330EL	NW NW	595	1749	SIL		1966	
768	KASPER THOMAS	1	REAVIS LESTER	30	14N	4W	330FNL	330WL	SE	577	1737	SIL	40997	1961	
783	REFTEN & HINSTEIN	1	HORNETT	30	14N	4W	330FNL	330EL	NW	602	1730	SIL		1961	
719	NEAT PET DEVELPT	1-A	CLAYTON MINNIE	30	14N	4W	330FNL	330EL	NW NE	602	1766	SIL	41012	1961	
798	WARREN WALLACE A	1	WATTS	30	14N	4W	330FSL	330WL	SE NW	586	1764	SIL	42304	1962	
761	RAPPE THOMAS C	1	ALVIES	30	14N	4W	330FNL	330EL	NE	596	1737	SIL	41759	1961	
502	SHULMAN BROS	1	UNDERWOOD	31	14N	4W	330FSL	330EL	SW NW	572	1737	SIL	26942	1956	•
521	ALADDIN OPER CO	1	JONES	10	14N	5W	330FSL	330WL	SE SW	600	1677	SIL	27146	1956	•
704	GALLAGHER VICTOR W	1	STOUT MINORS	14	14N	5W	330FSL	330WL	SW SW	595	1710	SIL	38876	1961	•
735	GALLAGHER VICTOR W	3	STOUT HEIRS	15	14N	5W	330FNL	330WL	SE	599	1700	SIL	41119	1961	•
716	GALLAGHER VICTOR W	2	STOUT HEIRS	15	14N	5W	330FSL	330WL	SE	596	1685	SIL	40957	1961	•
711	GALLAGHER VICTOR W	1	STOUT HEIRS	15	14N	5W	50FSL	550EL	NE SE	600	1677	SIL		1961	•
428	SCHNIEDER R W	1	WARRINGTON J	24	14N	5W	330FNL	330EL	SW	560	1719	SIL		1955	•
424	SCHNIEDER R W	1	SCHROLL H	24	14N	5W	330FNL	330WL	SE	567	1606	SIL	25367	1955	•
561	MILUNCUS & NONNEMAN	1-B	JONES	24	14N	5W	330FNL	330WL	SW NE	596	1746	SIL	26240	1957	
498	NONNEMAN LOUIS J	1	SCHROLL	24	14N	5W	330FNL	330WL	SW SE	592	1742	SIL	27503	1956	
616	ATKINS & HALE	2	WARRINGTON J	24	14N	5W	330FNL	330WL	NE SW	591	1744	SIL		1959	•
624	NONNEMAN LOUIS J	1	KRELL	24	14N	5W	330FNL	330WL	NE SE	598	1770	SIL	33951	1959	
752	ELVASTON DRLG CO	1	WARRINGTON J	24	14N	5W	330FNL	330EL	SE NE SW	552	1730	SIL	41615	1961	
947	PRATT RATZ BAUGHMAN	1-B	SCHROLL	24	14N	5W	380FNL	330WL	SE	573	1693	SIL	47969	1964	
179	ROBERTS J M	1	SHEPHERD	25	14N	5W	660FSL	330WL	SW SW	590	1810	SIL		1954	•
700	GALLAGHER V R	1	STOUT	36	14N	5W	330FNL	330WL	SW SE	603	1631	SIL	38736	1960	•
425	CHOTT GEORGE	1	HALE M J COMM	11	14N	7W	990FSL	370WL	SE NE	635	1412	SIL	25373	1955	
180	CHATT GEORGE F	1	DUDU HAROLD W	15	14N	7W	1030FNL	360WL	NW	641	1500	SIL	25091	1954	
1041	WHITE W CARL	1	NEWCOMB	3	15N	2W	330FSL	330EL	NW SW	545	1637	SIL	5730A	1970	
1825	KUONS & FRANK PETRO	1	VIGAL	4	15N	2W	330FNL	330WL	NENW	600	1675		50000	1972	
22036	FUNDERBURK E A	1	FELLERS-MCCURKLE	4	15N	2W	330FNL	330WL	SW	558	1785			1974	
1832	FUNDERBURK E A	1-A	STRAWRAS	5	15N	2W	330FSL	330EL	NENW	605	1815			1972	
1833	KUONS & FRANK PETRO	1	RYAN-MALKINLEY	5	15N	2W	330FNL	660EL	SE	583	1815		50041	1972	•
1836	KUONS & FRANK PETRO	1	FELLERS	5	15N	2W	990FNL	330EL	SENE	601	1834			1972	
1835	KUONS & FRANK PETRO	2	RYAN-MALKINLEY	5	15N	2W	990FNL	990EL	SE	556	1842			1972	
22368	CAREY JOHN OIL	1	STRAWRAS	5	15N	2W	660FSL	330WL	NWNW	606	1840			1976	•
22341	COMANCHE OIL CORP	2	I N B TRUSTEE	5	15N	2W	330FSL	330WL	SESW	552	1777	SIL		1976	
1595	KUEHLING HERLE	1	HELL FRED	6	15N	2W	330FSL	330EL	SE	553	1809	SIL		1970	
22418	CAREY OIL CO	1	STRAWRAS COMM	6	15N	2W	165FSL	990WL	NE	592	1831			1974	•
1799	JOHN CAREY OIL CO	1-A	HAWK G L	6	15N	2W	330FNL	440EL	SW	589	1813	SIL		1972	
1728	KUYKENDALL JACK	1	FISHBURN	6	15N	2W	330FSL	2207EL	NW	592	1771	SIL	57968	1971	
1757	CAREY JOHN OIL CO	1	HAWK G L	6	15N	2W			NWNESW	561	1780	SIL		1972	•
1942	CAREY JOHN OIL CO	5	HAWK VIRGIL	6	15N	2W	330FNL	297OEL	SW	556	1747			1973	•
1844	CAREY JOHN OIL CO	4	HAWK GARY	6	15N	2W	1502FNL	164FEL	SW	599	1839			1972	
22028	CAREY JOHN OIL	1-A	DARNALL RUSCOE	6	15N	2W	1650FSL	330WL	NE	596	1811			1975	•
22026	CAREY JOHN OIL	8	HAWK V	6	15N	2W	330FNL	330WL	SW	560	1771			1975	•
1863	CAREY JOHN OIL CO	2	WATERS	6	15N	2W	330FSL	990FL	SENW	595	1805			1972	•
1729	FUNDERBURK E A	1	STRAWRAS	6	15N	2W	330FSL	330WL	NENE	594	1802			1971	•
1928	KUYKENDALL	3	FISHBURN	6	15N	2W	297OFSL	4430FL		580	1782			1973	
1737	KUYKENDALL JACK	2	FISHBURN	6	15N	2W	660FSL	330EL	NW	546	1769	SIL		1971	
22017	JOHN CAREY OIL CO	1-C	HAWK GARY	6	15N	2W	330FNL	330WL	SWNE	595	1820	SIL		1976	•
1849	CAREY JOHN OIL CO	4	HAWK V	6	15N	2W	990FSL	660WL	SW	549	1776			1973	•
1893	CAREY JOHN OIL CO	3	WATERS	6	15N	2W	990FSL	660WL	NW	596	1825			1972	•
1846	FUNDERBURK E A	1	HERMAN LAHL	6	15N	2W	330FSL	330WL	SENE	576	1784			1972	
1939	CAREY JOHN OIL CO	2	DARNALL	6	15N	2W	990FSL	297OEL	NW	596	1811			1973	•
1787	FUNDERBURK E A	1	HELL F	6	15N	2W	330FNL	330EL	NWSE	602	1807		57841	1971	
1790	KAPP LOUIS M	2	HAWK VIRGIL	6	15N	2W	660FNL	1650EL	SW	552	1755			1972	
1864	CAREY JOHN OIL CO	1	DARNALL TRUST	6	15N	2W	330FSL	2470EL	NW	582	1772			1972	
1706	KAPP L M JR	1	HAWK	6	15N	2W	330FNL	2310EL	SW	562	1765		57669	1971	
1865	CAREY JOHN OIL CO	3	HAWK V	6	15N	2W	330FSL	330WL	SWSW	553	1753				
1769	JOHN CAREY OIL	1	WATERS	6	15N	2W	330FSL	330EL	NW	597	1791	SIL		1972	
22118	CAREY JOHN OIL	7-A	HAWK VIRGIL	6	15N	2W	660FSL	990WL	SWSW	540	1793			1975	
22119	CAREY JOHN OIL	1	DARNALL COMM	6	15N	2W	165FSL	330EL	NW	590	1793			1975	•
1812	FUNDERBURK E A	1-A	BELL FREDERICK	6	15N	2W	660FSL	330WL	SWSE	580	1802		50108	1972	•
22142	CAREY JOHN OIL	2	DARNALL COMM	6	15N	2W	198OFSL	990EL	NW	597	1840			1975	•
22144	CAREY JOHN OIL	3	DARNALL COMM	6	15N	2W	231OFSL	990FL	NW	596	1790			1975	•
22598	JOHN CAREY OIL CO	2-A	DARNALL ROGER TRUST	6	15N	2W	2310FSL	330WL	NE	594	1806	SIL		1976	•
1731	HUMBLER OIL ASSOC	8	DUNDELL	7	15N	2W	990FSL	990WL	SW	566	1792	SIL		1971	
1732	HUMBLER OIL ASSOC	5	DUNDELL	7	15N	2W	165FNL	330WL	SW	582	1805	SIL		1971	•
1813	HANSON OIL CO	3	MOONEY	7	15N	2W	990FSL	330EL	NWNW	566	1762			1972	•
1866	CAREY JOHN OIL CO	1	HAWK	7	15N	2W	990FNL	1980WL	NW	550	1800	SIL	57736	1971	•
1695	HUMBLER OIL ASSOC	3	DUNDELL	7	15N	2W	330FSL	700EL	NE SW	552	1800	SIL		1971	
21998	HANSON OIL	12	DUNDELL	7	15N	2W	330FNL	330WL	SW	597	1831			1974	
1623	CAREY JOHN OIL CO	3	HAWK G L	7	15N	2W	330FNL	330EL	NENW	550	1802			1972	•
1869	HANSON OIL	9	DUNDELL	7	15N	2W	231OFSL	990WL	SW	552	1804			1973	
22040	HANSON OIL CO	11	DUNDELL	7	15N	2W	330FNL	1650WL	SW	540	1780			1975	
1805	HANSON OIL CO	2	MOONEY	7	15N	2W	990FSL	330WL	NW	557	1788			1972	•
1903	CAREY JOHN OIL CO	6	HAWK VIRGIL	7	15N	2W	330FNL	330WL	NWNW	554	1795			1973	•
1836	HANSON OIL CO	8	DUNDELL	7	15N	2W	990FSL	330EL	NWSW	550	1784			1972	•
1680	HUMBLER OIL ASSOC	1	MOONEY	7	15N	2W	330FSL	1650WL	NW	552	1802	SIL		1971	
22479	JOHN CAREY OIL	2-B	ALLSPACH	7	15N	2W	990FNL	330EL	NE	550	1782	SIL		1976	•
22461	CAREY JOHN OIL CO	18	ALLSPACH	7	15N	2W	990FNL	990EL	NE	553	1775	SIL		1976	•
22516	COMANCHE OIL CORP	3	I N B TRUST	8	15N	2W			SENWNW	651	1777	SIL		1976	
22460	COMANCHE OIL CORP	1	I N B TRUST	8	15N	2W			SWNWNW	550	1775	SIL		1976	
181	RICHARDSON H H	1	DARNELL RUSCOE	1	15N	3W	1668FSL	690WL	NE	583	1796	SIL	25141	1954	
1891	CAREY JOHN OIL	1	NAVE	1	15N	3W	330FSL	330EL	SE	556	1795			1973	
1725	KAPP L M JR	1	PERRO	1	15N	3W	330FNL	330FL	SWSE	600	1836			1971	
1878	KAPP LOUIS M	2	PERRO L	1	15N	3W	990FSL	330EL	SE	556	1776			1972	
1892	CAREY JOHN OIL	2	PERRO	1	15N	3W	2310FSL	990EL	SE	591	1805			1973	
1862	CAREY JOHN OIL CO	1	PERRO	1	15N	3W	330FNL	330FL	SE NE	600	1833	SIL		1971	•
22333	DODGE J U	1	PERRO	1	15N	3W	500FNL	870WL	SWNE	592	1817	SIL	60654	1970	
182	BREUER-MADISON OIL	1	PETERSON	2	15N	3W	330FNL	330WL	NW	592	1762	SIL	24687	1954	•
601	BECKMAN DWIGHT	1	KENT	2	15N	3W	330FSL	330WL	SE	596	1835	SIL		1956	•
769	BECKMAN DWIGHT	1	PETERSON	2	15N	3W	380FNL	330WL	NW	596	1769	SIL	42845	1961	
999	BECKMAN DWIGHT	1	SAMPLE	2	15N	3W	330FNL	330WL	SW NW	591	1785	SIL		1958	
1613	MIDLAND OIL DEVELOP	1	KENT RAYMOND F	2	15N	3W	330FSL	990EL	SE	600	1826	SIL	57372	1970	•
184	SHOPE W L	1	MORRIS & OREST	3	15N	3W	330FNL	330WL	SW NE	590	1822	SIL	24751	1954	•
465	VALTER ARNOLD	1	RICHARDSON	3	15N	3W	330FNL	330WL	NE NE	591	1816	SIL		1955	•

DEV = Devonian; SIL = Silurian; ORD = Ordovician; CINC = Cincinnatian Series (U. Ord.); CHMP = Champlainian Series (M. Ord.); CAN = Canadian Series (L. Ord.); CAM = Cambrian; and PC = Precambrian.

County no.	Company or operator	Hole no.	Farm	Sec.	T.	R.	Spot location	Corner	Quarter of Section	Logging ref. elev., (ft)	Total depth (ft)	Age of deepest unit pen.	ISGS sample set no.	Date comp.	Geophys. logs
708	BECKMAN DWIGHT	6	MORRIS GENE	3	15N	3W	3300L 330WL	NW	NE	600	1787	SIL		1961	
600	BECKMAN DWIGHT	5	MORRIS GENE	3	15N	3W	4300L 330WL	NE		595	1782	SIL		1960	
638	BECKMAN DWIGHT	4	MORRIS	3	15N	3W	330NL 330EL	SE	NW	582	1780	SIL		1960	
611	BECKMAN DWIGHT	1	THORTON	3	15N	3W	6600L 330WL	NE	NE	590	1785	SIL		1959	
608	BECKMAN DWIGHT	2	MORRIS	3	15N	3W	330NL 330WL	SE	NW	586	1811	SIL		1958	
722	SCHAEFER OIL	1	GOLDSTEIN ANTON	3	15N	3W	330NL 330WL	SE		595	1758	SIL		1961	
599	BECKMAN DWIGHT	1	MORRIS	3	15N	3W	3300L 330EL	NW		586	1756	SIL	31445	1958	*
606	LANGLEY CHAS	1	LANGLEY	3	15N	3W	330NL 330WL	NE	SW	594	1810	SIL		1958	
713	BECKMAN DWIGHT	1	LANGLEY CHAS	3	15N	3W	330NL 330EL	SW		588	1741	SIL		1961	
605	BECKMAN DWIGHT	2	MORRIS-BELL	3	15N	3W	3300L 660WL	NE		585	1796	SIL		1959	
816	BECKMAN DWIGHT	2	LANGLEY CHAS	3	15N	3W	3300L 660EL	NE	SW	591	1755	SIL		1962	
875	ROMAN OIL	1	THORTON	3	15N	3W	3300L 330WL	NE	NE	589	1717	SIL	45426	1963	
814	BECKMAN DWIGHT	8	MORRIS GENE	3	15N	3W	3300L 330EL	NW	NE	587	1755	SIL	42807	1962	
776	SCHAEFER OIL	2	GOLDSTEIN ANTON	3	15N	3W	3300L 330WL	NW	SE	595	1771	SIL	42038	1962	
775	BECKMAN DWIGHT	7	MORRIS GENE	3	15N	3W	330NL 330WL	NE		572	1800	SIL	42808	1961	
673	BECKMAN DWIGHT	3	LANGLEY CHAS	3	15N	3W	330NL 330EL	SE	SW	594	1800	SIL		1963	
1014	BECKMAN DWIGHT	9	MORRIS E T	3	15N	3W	330NL 330EL	SW	NE	593	1760	SIL		1964	
997	BECKMAN DWIGHT	4	LANGLEY CHAS	3	15N	3W	330NL 330EL	SW	SW	588	1888			1964	
1105	RATLIFF OIL	1	THORTON	3	15N	3W	26160L 330EL	NE		584	1731	SIL		1965	
1001	BECKMAN DWIGHT	10	MORRIS	3	15N	3W	6600L 330EL	SW	NW	593	1785	SIL		1970	
1129	BECKMAN DWIGHT	5	LANGLEY CHAS	3	15N	3W	3300L 330EL	NW	SW	590	1754	SIL		1966	
165	GALLAGHER E P	1	DARNELL RUSLOE	4	15N	3W	330NL 330WL	NE	NW NW	591	1781	SIL	25070	1954	*
619	BECKMAN DWIGHT	3	MORRIS GLEN	4	15N	3W	3300L 430EL	NE		591	1822	SIL	36020	1959	
1054	WERNER JESSE	2	RUSS	4	15N	3W	3300L 330EL	SW		540	1720	SIL		1971	
22038	FUNDENBURK E A	1	MUNNSON	4	15N	3W	3300L 330EL		SWSW	547	1734			1974	*
22021	WERNER JESSE	3	RUSS	4	15N	3W	6110L 470WL		SESW	548	1725			1974	*
22019	BIRDSELL ALBERT	1	MORRIS E T	4	15N	3W	330NL 990WL		SWNE	603	1785			1974	
585	V & S DRLG CO	1	DIERKS CORM	5	15N	3W	3300L 330WL	SE	SW	541	2259	CHMP	30627	1957	*
665	NATL ASSC PET	1	BALES ALVINA	5	15N	3W	3300L 330EL	SW	NW	590	1781	SIL	35665	1960	*
653	JOHNSON RUBEIN	1	RHODES	5	15N	3W	990NL 330EL	NW	SW	615	1734	SIL		1962	
22531	BELL EUGENE	1	BELL H E	5	15N	3W	580NL 330WL		SWSW	544	1697	DEV		1977	
564	LARSEN ARTHUR	1	LAWLER T F	6	15N	3W	3300L 330EL	NE	SW	530	1735	DEV	30663	1957	*
114	WERNER & KLUZEK	1	DIETEL	6	15N	3W	330NL 330WL	NE	NE	560	2250	CHMP	19759	1950	
581	V S & S DRLG CO	1	SPICER	6	15N	3W	3300L 330EL	SE		540	1782	SIL	30490	1957	*
879	ROMAN OIL CO	1	BELL	6	15N	3W	330NL 330EL	SE	SE	541	1670	DEV		1963	
819	ATKINS & HALE	1	BALES	6	15N	3W	5080L 5060WL	SE	NE	593	1778	SIL		1962	*
1858	R & J OIL CO	2	BELL-SPICER	6	15N	3W	840NL 330EL		SESE	541	1695				
1937	R & J OIL CO	3	BELL-SPICER	6	15N	3W			NWSESE	542	1674			1973	
22154	BELL GENE	4	BELL-SPICER	6	15N	3W	1220NL 740WL		NESE	640	1680			1975	
582	SKILES OIL CORP	2	TERRELL C L ETAL	7	15N	3W	330NL 330EL	NE		540	1765	SIL		1957	*
546	SKILES OIL CORP	1	TERRELL C L ETAL	7	15N	3W	3300L 330WL	NW	NE	537	1750	SIL	27760	1956	*
186	KUYKENDALL DRLG CO	1	MUNSON MARY E	8	15N	3W	3300L 330EL	SW	SE	545	1800	SIL	25192	1954	*
22284	CAREY JOHN OIL	1-A	MUNSON	8	15N	3W	3300L 330WL		NENE	537	1710			1975	
188	WILSON CARL	1	RUSS REBECCA B	9	15N	3W	330NL 330EL	NW	NE	543	1730	SIL	21410	1951	
187	HAEN ARMIN C	1-A	MUNSON M E	9	15N	3W	330NL 330WL	SW	NW SE	545	1755	SIL	24663	1954	*
568	NONNEMAN LOUIS	2	MUNSON	9	15N	3W	330NL 330EL	NW	SE	546	1771	SIL		1956	
629	ROBINSON M F	1	RUSS REBECCA B	9	15N	3W	3300L 330EL	NW	NE	543	1752	SIL		1959	
861	ATKINS & HALE	1	MUNSON M E	9	15N	3W	330NL 330WL	NE	SW	544	1760	SIL	44624	1963	*
1508	HUMEIER OIL ASSOCIAT	3	MUNSON	9	15N	3W	660NL 430WL	SE		557	1744	SIL		1970	
1079	HUMEIER OIL ASSOC	1-W	MUNSON	9	15N	3W	6460L 330WL	SE	SE	551	1715	SIL		1971	
1591	HUMEIER OIL CO	1-M	MUNSON	9	15N	3W			NWSWNE	540	1700	SIL		1970	
1253	ATKINS & HALE	1	MUNSON	9	15N	3W	3300L 330EL	SW		561	1778	SIL		1968	
1014	WERNER JESS	1	RUSS H B	9	15N	3W	330NL 330EL	NW		548	1757	SIL	57875	1970	*
1593	HUMEIER OIL ASSOC	4	MUNSON	9	15N	3W	8150L 330EL	SW	SE	551	1746	SIL		1970	
1438	HUMEIER JOHN F	2	MUNSON	9	15N	3W	330NL 330EL		NESE	553	1770	SIL	*****	1969	*
1633	HUMEIER OIL ASSOC	5	MUNSON	9	15N	3W	800L 330WL	NW	SE	554	1743	SIL		1970	
1624	HUMEIER OIL ASSOC	6	MUNSON	9	15N	3W	660NL 330WL	NE	SE	553	1756	SIL		1970	
1395	HUMEIER OIL ASSC	1	MUNSON M E	9	15N	3W	990SL 990WL	SE	SE	545	1762	SIL	56346	1969	
22091	TRIPLE "G" OIL	1-G	RUSS	9	15N	3W			SWNENW	542	1732			1975	
1692	WERNER JESSE	1	MUNSON	9	15N	3W	990NL 330EL	SE	NW	507	1733	SIL		1971	
503	NONNEMAN LOUIS	1-B	MUNSON	9	15N	3W	3300L 330EL	NE		549	1747	DEV		1956	
454	MILUNCUS J W	2	TAFT	10	15N	3W	3300L 330EL	NE	NW	597	1835	SIL		1955	
433	MILUNCUS J W	1	TAFT	10	15N	3W	3300L 330WL	NW		550	1761	SIL		1955	
550	CAMERON DAN W	3	TAFT	10	15N	3W	330NL 850WL	NE	NW SW	536	1750	SIL		1956	
190	PERARDI CLIFFORD	1	TAFT JOHN	10	15N	3W	330NL 270WL			615	1848	SIL	20497	1950	
189	PERARDI CLIFF	1	GOLDSTEIN	10	15N	3W	3300L 330WL	NW	NE	601	1810	SIL	19477	1949	
1655	M & N OIL CO	4	TAFT	10	15N	3W	330NL 330WL	SW		542	1750	SIL		1970	
115	MILLER	1	SAMPLE W W	11	15N	3W		SW	SW NE	596	2732	CHMP	3326	1939	
1189	MURTON ASSOCIATES IN	1	GEORGE JOHN	11	15N	3W	3300L 330EL	NW	SE	597	1990	SIL	53960	1965	
22304	CURLEY W ANDREW	1	ANDERSON CHAS H	11	15N	3W	3300L 330WL		SENE	593	2365		.	1975	*
650	BECKMAN DWIGHT	1	GEORGE J	12	15N	3W	3300L 330EL	NW	SW	595	1908	SIL	34414	1959	*
1650	HUTCHCO DRLG CO	1	DOWDELL	12	15N	3W	480NL 330WL	SE	SE	559	1820	SIL		1970	
1800	HANSON OIL INC	1	PERKO-PARK CORM	12	15N	3W			SENWNE	590	1814	SIL	56140	1972	
22063	CAREY JOHN OIL CO	4	NAVE	12	15N	3W	990SL 660EL		SENE	590	1821			1974	
22020	CAREY JOHN OIL CO	3	NAVE	12	15N	3W	990NL 980EL	NENE		570	1885			1975	*
1763	JOHN CAREY OIL CO	2	NAVE RUFUS	12	15N	3W	3300L 330EL	NE		595	1825	SIL		1972	
1738	HUMEIER OIL ASSOC	1	SAMPLE EARL	12	15N	3W	330NL 330EL	NW		603	1810	SIL		1972	
1600	HUMEIER OIL ASSOC	2	DOWDELL	12	15N	3W	990NL 330WL	SE	SE	554	1782			1971	
21997	HANSON OIL CO	6	DOWDELL	12	15N	3W	6600L 330EL		SE	550	1815			1973	
1762	ALADDIN OIL DEVELOP	1	NAVE	12	15N	3W	660NL 330EL	NE		554	1789	SIL		1972	*
1826	HUMEIER OIL ASSOC	2	SAMPLE	12	15N	3W	660NL 330EL		SWNE	600	1826			1972	*
1733	HUMEIER OIL ASSOC	7	DOWDELL	12	15N	3W	990NL 330EL	SE		593	1814			1971	
1604	HUMEIER OIL ASSOC	1	MARVIN	12	15N	3W	3300L 330WL	NW	SE	587	1782	SIL		1971	
1730	HUMEIER OIL ASSOC	2	MARVIN	12	15N	3W	990NL 330EL	SW	SE	554	1782	SIL	57760	1971	
1653	MARQUAND BOYD	2	GEORGE JOHN	13	15N	3W	3300L 330WL	NW		545	1771	SIL		1971	*
1667	HUMEIER OIL ASSOC	1	FRANK	13	15N	3W	990NL 330WL	NE	NW	549	1802	SIL		1971	
1696	HUMEIER OIL ASSOC	2	FRANK	13	15N	3W	990NL 330EL	NW		547	1784	SIL		1971	
1703	MARQUAND BOYD C	3	GEORGE JOHN	13	15N	3W	330NL 330WL	NW		551	1788	SIL		1971	
243	BLAKLEY & GRUBB	1	COOPER	14	15N	3W	990NL 330WL	NW		600	2402	CHMP	20833	1950	
1693	KUONS & FRANK PETRO	1	MARCUM	14	15N	3W	640NL 330EL	SW	SW	545	1820	SIL	57623	1971	
1668	FUNDENBURK E A	1	BELL	14	15N	3W	330NL 330EL	SE		546	1759			1971	
1563	MCKINNEY & FUNDENBURK	1	BELL	14	15N	3W	330NL 330WL	NE	SE	590	1828	SIL		1970	
1652	MARQUAND BOYD C	1	GEORGE JOHN W	14	15N	3W	3300L 230WL	SE	NE	575	1905	SIL	57288	1971	
1669	FUNDENBURK E A	2	BELL	14	15N	3W	3300L 330EL	NE	SE	546	1765	SIL		1971	
1727	FUNDENBURK E A	3	BELL	14	15N	3W	330NL 330WL		SESE	542	1769			1971	
1924	FUNDENBURK E A	40	BELL	14	15N	3W	200NL 330EL		SESE	540	1765			1973	
21996	FUNDENBURK E A	1	GREEN	14	15N	3W	330NL 330EL		NWSE	597	1826			1974	
245	DAVIS HAYDEN C	1	TAFT JOHN W	15	15N	3W	330NL 660EL	SE	NE	616	2355	CHMP	10612	1943	*
1734	KUONS & FRANK PET EX	1-A	FISHBURN	15	15N	3W	330NL 760EL		NWSE	546	1793		*****	1971	
888	MANSFIELD C B	1	SCHWANTZ	16	15N	3W	3300L 660WL	NW	SW	540	1740	SIL		1963	
885	MURTON ASSOCIATES	1	BARTSAKAS TOM	16	15N	3W	330NL 330WL	SW	NW SE	546	1747	SIL	47382	1963	
862	BECKMAN DWIGHT	1	SCHWANTZ	16	15N	3W	330NL 330WL	SW	SW	559	1719	SIL		1962	

DEV = Devonian; SIL = Silurian; ORD = Ordovician; CINC = Cincinnatian Series (U. Ord.); CHMP = Champlainian Series (M. Ord.); CAN = Canadian Series (L. Ord.); CAM = Cambrian; and PC = Precambrian.

County no.	Company or operator	Hole no.	Farm	Sec.	T.	R.	Spot location	Corner	Quarter of Section	Logging ref. elev. (ft)	Total depth (ft)	Age of deepest unit pen.	ISGS sample set no.	Date comp.	Geophys. logs
1038	PRATT H K	1	SCHWANTZ ELMER	16	15N	3W	330SL	330WL	SW	579	1731	SIL		1965	
1443	HUMBLER OIL ASSOC	1	BARTSUKAS	16	15N	3W	330NL	330EL	NW NE	562	1787	SIL		1970	
1594	HUMBLER OIL ASSOC	1	SMITH	16	15N	3W	330NL	330EL	SENW	546	1754	SIL		1970	
1214	MILLER JOHN	1	SCHWANTZ	16	15N	3W	330SL	330WL	NW SW	551	1760	SIL		1967	
22076	HUMBLER OIL ASSOC	1-H	SCHWANTZ	16	15N	3W	330SL	330WL	NWSW	544	1733			1974	
484	ATLAS ONLG CO	1-A	KREIDER GEORGE H	17	15N	3W	990SL	330WL	SE SW	588	1740	SIL	26727	1956	*
745	BECKMAN DWIGHT	1	KREIDER GEORGE H	17	15N	3W	330SL	330EL	SW	545	1713	SIL		1961	
658	HULDEN TOM	1	FLING COMM	17	15N	3W	390SL	330WL	SE	546	1719	SIL	43577	1963	
883	PRATT & RUTH	1	AKIN	17	15N	3W	330SL	330EL	SE	581	1714	SIL	44722	1963	
861	HULDEN TOM	2	FLING COMM	17	15N	3W	290SL	330WL	NE SW SE	577	1695	SIL		1963	
856	BECKMAN DWIGHT	1	AKIN	17	15N	3W	430NL	330EL	SE SE	550	1719	SIL		1963	
928	PRATT & RUTH	2	AKIN JOHN	17	15N	3W	330SL	330WL	SE SE	570	1730	SIL		1964	
1213	ATKINS & HALE	1	KREIDER	17	15N	3W	330SL	330WL	NE SE	547	1730	SIL		1967	*
1216	RAVEN PET CORP	1	FLING RAY	17	15N	3W	330SL	330EL	SW SE	571	1709	SIL		1967	*
1132	HURTON ASSOC INC	1-A	FLING RAY	17	15N	3W	630SL	330WL	SE	560	1694	SIL		1965	
1037	PRATT & RUTH	4	AKIN COMM	17	15N	3W	550SL	330WL	SE SE	563	1704	SIL		1965	
1335	ALADDIN OIL DEV CO	1	HAMILTON COMM	18	15N	3W			SESW	594	1737	SIL	50101	1968	
426	NATL ASSOL PET CO	1	KREIDER GEORGE	19	15N	3W	330NL	330EL	NE	583	1759	SIL	25988	1955	*
839	ATKINS & HALE	1	MCLEAN	19	15N	3W	337NL	820WL	NE	587	1760	SIL	43567	1962	*
1204	ALADDIN OIL DEV CO	1	STUNDY HENYL W	19	15N	3W	330NL	330WL	NE SE	585	1775	SIL		1968	
1288	ALADDIN OIL DEV	ANK2	SPRINGFIELD MARINE B	19	15N	3W	394NL	330WL	SE	587	1790	SIL		1968	
1298	ALADDIN OIL DEV	ANK1	SPRINGFIELD MARINE B	19	15N	3W	330NL	330EL	NW SE	579	1732		50102	1968	
1287	ALADDIN OIL DEV	1	MCLEAN MARY	19	15N	3W	330SL	330EL	SW NE	582	1767	SIL	50103	1968	*
1625	CAREY JOHN OIL CO	1-A	SPRINGFIELD BANK	19	15N	3W	990SL	330WL	SW	589	1770	SIL		1970	*
1306	ALADDIN OIL DEV CO	1	TAFT COMM	19	15N	3W	337NL	330EL	SE NW	589	1768	SIL		1968	
1448	CAREY JOHN OIL CO	W 1	SPRINGFIELD M BANK T	19	15N	3W	352SL	330EL	SW	591	1771	SIL		1969	*
1602	M & N OIL CO	1-M	MCLEAN	19	15N	3W	330SL	660WL	NE	574	1754	SIL		1976	
1383	ALADDIN OIL DEV	1-A	MCLEAN MARY	19	15N	3W	330SL	330WL	NE	583	1756	SIL		1968	*
22372	CAREY JOHN OIL	1	BROADES COMM	19	15N	3W	990SL	330WL	SWNW	585	1765			1976	*
477	ATLAS ONLG CO	2	KREIDER G P	20	15N	3W	330NL	330EL	NW	548	1785	SIL		1955	*
596	VB & S ORLG CO	1	JENKINS-FLING COMM	20	15N	3W	330SL	330WL	NE NE	587	1811	SIL	50738	1956	
635	REEIER & MINSTEIN	1	FLING RAY	20	15N	3W	330NL	330WL	NE	586	1739	SIL		1959	
694	BECKMAN DWIGHT	1	IRVIN H D	20	15N	3W	330SL	990WL	SW SE	596	1800	SIL		1960	
804	RATLIFF & PRATT OIL	1	JENKINS	20	15N	3W	330SL	330EL	NE	560	1750	SIL	42759	1962	
815	J & B ONLG CO	1	KREIDER G P	20	15N	3W	330SL	330WL	NE NW	557	1787	SIL		1962	*
831	HUNTON W H	1	FLING	20	15N	3W	330NL	330WL	SW NE	556	1713	SIL		1962	
878	REID ALBERT	1-A	KREIDER	20	15N	3W	330NL	390EL	NW	557	1694	SIL		1963	
906	PRATT & RUTH	3	AIKIN COMM	20	15N	3W	330NL	660EL	NE	580	1791	SIL		1964	
1080	KATZ & PRATT	1	STUNDY	20	15N	3W	330NL	330EL	NW SW	586	1726	SIL		1965	
1102	PRATT & RUTH	1	KREIDER	20	15N	3W	660NL	630WL	NE NW	583	1734	SIL		1965	
1059	M & N OIL CO	1	FLING	20	15N	3W	330SL	330WL	NW NE	553	1718	SIL		1965	
977	BARTALL OIL DEV CO	1-A	FLING RAY	20	15N	3W	330NL	330EL	NW NE	589	1761	SIL		1964	*
1008	PRATT H K	2	FLING	20	15N	3W	330NL	490EL	NWNE	585	1796	SIL		1970	
1007	HUMBLER OIL CO	3-H	FLING	20	15N	3W	400NL	330WL	SWNE	560	1724	SIL		1972	
191	SCHAFER J L	1	EBINGER	21	15N	3W	330SL	330WL		583	1830	SIL	25273	1954	*
476	SCHAEFER J L	1	BENCH	21	15N	3W	330NL	330EL	SW	585	1771	SIL		1958	*
116	REED & REED JR	1	ROSS WINN J	21	15N	3W	330SL	330EL	SW	586	2314	CHMP	10476	1943	
626	SAGLE ALBERT & EARL	1	BENCH	21	15N	3W	330SL	330WL	NW NE SW	586	1772	SIL	43173	1962	
965	HAUGHMAN & OSBORN	1	EBINGER COMM	21	15N	3W	330NL	330WL	NW	587	1714	SIL		1963	
938	HUMAN OIL CO	1	ROSS	21	15N	3W	330SL	390WL	SE SW	562	1740	SIL	46784	1964	
1004	HUDSON L A	1	ROSS	21	15N	3W	330SL	330EL	NW SE	584	1797	SIL		1971	
572	VAN HUISEN ALLEN T	2	ROSS	28	15N	3W	330SL	330EL	SW	595	1807	SIL	30610	1957	*
557	VAN HUISEN ALLEN T	1	ROSS	28	15N	3W	330NL	330WL	SW NE	596	1743	SIL	30108	1957	*
728	BECKMAN DWIGHT	1	DAVEY FRED	28	15N	3W	330NL	330EL	NW	567	1800	DEV	41052	1961	
1442	R & D DEVELOPMENT	1	WALTERS	28	15N	3W	330SL	660WL	SESE	595	1845	SIL		1969	
682	BECKMAN DWIGHT	3	DAVEY FRED	29	15N	3W	330SL	330WL	SE NE	586	1759	SIL		1964	
849	DONNEWALD JAMES	2	STUNDY	29	15N	3W	330SL	340EL	NW	589	1770	SIL	42760	1962	*
863	BECKMAN DWIGHT	1	DAVEY F COMM	29	15N	3W	330SL	330WL	NE	585	1701	SIL	42768	1962	
865	DONNEWALD JAMES H	2	ROSS	29	15N	3W	330NL	330EL	SE SW	586	1736	SIL		1962	*
798	DONNEWALD JAMES	1	STUNDY	29	15N	3W	330SL	330WL	NW	593	1760	SIL	42763	1962	*
914	BECKMAN DWIGHT	5	DAVEY FRED	29	15N	3W	330NL	330WL	SE NE	586	1750	SIL		1963	
747	DONNEWALD JAMES	1	PITCHETT	29	15N	3W	350NL	330WL	SE	592	1773	SIL		1962	*
795	DONNEWALD JAMES H	1	ROSS	29	15N	3W	330SL	330EL	SW	586	1764	SIL		1962	*
793	BECKMAN DWIGHT	2	DAVEY FRED	29	15N	3W	350SL	330EL	SW NE	583	1740	SIL	42769	1962	
870	BECKMAN DWIGHT	3	DAVEY	29	15N	3W	990NL	330EL	NW NE	583	1790	SIL		1963	
1051	RATLIFF OIL PROD	1	PICKETT	29	15N	3W	330SL	330WL	NW SE	594	1737	SIL		1964	*
1118	BECKMAN DWIGHT	8	DAVEY FRED	29	15N	3W	330NL	330EL	SW NE	590	1749	SIL		1965	
1082	RATLIFF OIL PROD	2	PICKETT	29	15N	3W	330SL	330EL	NE SW	589	1780	SIL		1964	
1123	RATLIFF OIL PROD INC	4	ROSS	29	15N	3W	330NL	330WL	SE SW	586	1726	SIL		1966	
1055	RATLIFF OIL PROD	3	GRIEME H	29	15N	3W	330SL	330WL	SE SE	590	1742	SIL		1965	
1122	RATLIFF OIL PROD INC	3	ROSS	29	15N	3W	330NL	330EL	SE SW SW	589	1727	SIL		1965	
1069	RATLIFF OIL PROD	4	PICKETT J MALCOLM	29	15N	3W	350NL	330EL	NW SE	594	1734	SIL		1965	
1036	RATLIFF OIL PROD	3	PICKETT	29	15N	3W	990SL	330WL	SE	589	1728	SIL		1964	*
1075	RATLIFF OIL PROD	7	PICKETT	29	15N	3W	330NL	330EL	SW SW	585	1719	SIL		1965	*
1095	RATLIFF OIL PROD	8	PICKETT	29	15N	3W	330SL	660EL	NW SW	586	1725	SIL		1965	
979	BECKMAN DWIGHT	6	DAVEY	29	15N	3W	330SL	330WL	NE NE	587	1749	SIL		1964	
1052	RATLIFF OIL PROD	5	PICKETT	29	15N	3W	990NL	990WL	SE	591	1738	SIL		1965	
1066	BECKMAN DWIGHT	7	DAVEY FRED	29	15N	3W	330SL	330EL	NE NE	590	1749	SIL		1965	
1108	RATLIFF OIL PROD	9	PICKETT	29	15N	3W	330SL	330WL	NE SW	591	1728	SIL		1965	
1057	RATLIFF OIL PROD	6	GRIEME H	29	15N	3W	330NL	330WL	SE SE	589	1751	SIL		1965	
1036	ALADDIN OIL DEVELOP	1-A	MARINE BANK TR	29	15N	3W	330SL	330EL	NW NW	587	1799	SIL		1969	
1040	RATLIFF OIL PROD	4	PICKETT	29	15N	3W	350SL	330WL	SE	587	1737	SIL		1965	
192	OIL MANAGEMENT INC	1	BUNN	30	15N	3W	330NL	330EL		591	1828	SIL	21691	1951	*
931	ALADDIN OIL DEV CO	2	DURBIN HELEN	30	15N	3W	350NL	330WL	SE SE	584	1750	SIL		1964	
872	ALADDIN OIL DEV CO	1	DURBIN	30	15N	3W	330SL	330EL	SE	596	1749	SIL	45520	1963	*
22373	CAREY JOHN OIL	1C	MOORE COMM	30	15N	3W	330SL	330EL	SWSE	586	1795			1976	*
446	BURN OAK DEV CO	1	SIMPSON E B	31	15N	3W	330NL	330WL	NW	591	1777	SIL	35242	1960	
887	ALADDIN OIL DEV CO	1-A	RUNERSOLK C	31	15N	3W	337NL	330WL	SE SE	591	1766	SIL	45519	1963	*
1726	KAPP L A JR	1	MUNSON	31	15N	3W	337NL	330EL	SWNE	590	1762			1971	
1739	JOHN CAREY OIL	1	RUNERSOLK CARROL	31	15N	3W	330NL	330WL	SE	589	1775			1972	
22190	CAREY JOHN OIL	1	SIMPSON-MOORE	31	15N	3W	990NL	1980EL	NE	586	1747			1973	*
22178	CAREY JOHN OIL	1	MOORE	31	15N	3W	350SL	330EL	NENE	586	1764			1973	*
22387	CAREY JOHN OIL	1	MOORE COMM	31	15N	3W	990NL	330WL	NENE	586	1775			1973	*
22329	CAREY JOHN OIL	1-B	SIMPSON COMM	31	15N	3W	330SL	330WL	SENE	589	1762			1973	*
22288	CAREY JOHN OIL	2	MUNSON	31	15N	3W	330NL	330WL	SWNE	593	1764			1973	*
766	WATERS JAMES F	2	WATERS	32	15N	3W	330SL	330WL	NW SE	593	1785	SIL	43703	1961	*
748	WATERS JAMES F	1	WATERS	32	15N	3W	350NL	330EL	NW SE	594	1774	SIL	41941	1961	*
854	M M & S OIL CO	2	MCCUSH	32	15N	3W	330NL	330EL	SE	591	1777	SIL	43492	1962	
763	DONNEWALD JAMES H	3	HELL	32	15N	3W	330NL	330WL	SW NE	595	1775	SIL		1962	*
810	DONNEWALD JAMES H	1	GRIEME	32	15N	3W	330SL	330WL	SE NE	594	1780	SIL		1962	*
825	M M & S OIL CO	1	MCCUSH L S	32	15N	3W	330NL	330WL	NE SE	595	1775	SIL	43447	1962	*
798	DONNEWALD JAMES H	4	HELL	32	15N	3W	350NL	330WL	NE NW	592	1766	SIL		1962	*

DEV = Devonian; SIL = Silurian; ORD = Ordovician; CINC = Cincinnatian Series (U. Ord.); CHMP = Champlainian Series (M. Ord.); CAN = Canadian Series (L. Ord.); CAM = Cambrian; and PC = Precambrian.

County no.	Company or operator	Hole no.	Farm	Sec.	T.	R.	Spot location	Corner	Quarter of Section	Logging ref. elev., (ft)	Total depth (ft)	Age of deepest unit pen.	ISGS sample set no.	Date comp.	Geophys. logs
789	DUNNEWALD JAMES M	5	BELL	32	15N	3W	330NL	330WL	NE	591	1749	SIL		1962	*
988	M M & S OIL CO	1	WATERS J F	32	15N	3W	330NL	330EL	SW SE	590	1764	SIL	46131	1964	*
828	PETROLINI CORP	1-P	RUCHE A E COMM	32	15N	3W	330NL	330EL	SW	591	1794	DEV		1962	
782	DUNNEWALD JAMES M	2	BELL	32	15N	3W	330SL	330EL	NW NW	593	1775	SIL		1962	*
864	M M & S OIL CO	1-A	MCCUSH L S	32	15N	3W	330NL	330EL	SE SE	589	1788	SIL		1963	
862	M M & S OIL CO	2-A	MCCOSH	32	15N	3W	330NL	330WL	SE SE	591	1788	SIL	45253	1963	
778	DUNNEWALD JAMES M	1	BELL	32	15N	3W	330SL	330EL	NE NW	593	1765	SIL	42284	1962	*
1017	RATLIFF OIL PROD INC	2	GRIEME	32	15N	3W	330SL	990WL	SE NE	590	1793	SIL		1964	
1008	M M & S OIL CO	1-A	WATERS J P	32	15N	3W	330SL	330WL	SE	586	1790	SIL		1964	
1137	RATLIFF OIL PROD INC	6	BELL	32	15N	3W	330NL	660WL	SE NW	588	1791	SIL		1967	
22386	HALE RESOURCES & ENE	1"A"	BELL	32	15N	3W			NENENW	590	1750			0	*
1296	JORDAN JAMES	1	MARSH	1	15N	4W	330NL	330WL	SW SE	539	1668	SIL	55750	1968	
1074	ALADDIN OIL DEVELOP	1	REVERIDGE	1	15N	4W	1415NL	330EL	NE	545	1655			1973	
666	CARTER JAMES E	1	BAKER W L	2	15N	4W	330SL	330EL		546	1718	SIL		1960	*
1221	ALADDIN OIL DEV CO	1	PETERS ROBERT	2	15N	4W	330SL	330WL	NW NW SW	582	1620	SIL		1967	
1101	ALADDIN OIL DEV CO	1	RAPS NAOMI	3	15N	4W	330SL	330EL	NW	575	1625	SIL		1965	
1097	ALADDIN OIL DEV CO	1	BAKER COMM	3	15N	4W	330NL	330WL	NE SW SE	580	1650	SIL		1965	
1108	ALADDIN OIL DEV CO	1-B	RAPS	3	15N	4W	330SL	330WL	NE	580	1615	SIL		1965	*
1099	ATKINS & HALE	1	KALB	3	15N	4W	330SL	330EL	NE NW	582	1670	SIL		1965	*
1065	KIRKMAN & MAGLIO	1	KLEINSCHMIDT JOHN R	3	15N	4W	330NL	330WL	NE SW	571	1681	SIL	51749	1965	
1107	ALADDIN OIL DEV CO	2	HART L P	3	15N	4W	330NL	330WL	SE	579	1624	SIL		1965	*
1103	ALADDIN OIL DEV CO	1-A	RAPS NAOMI	3	15N	4W	330SL	990EL	NE	579	1650	SIL		1965	
1094	ALADDIN OIL DEV CO	1	SULLIVAN-WENSTEN	3	15N	4W	330SL	330WL	NW NE	580	1650	SIL		1965	
1167	ALADDIN OIL DEV CO	1	GABRIEL COMM	3	15N	4W	330SL	330WL	SE NW NW	581	1650	SIL		1965	
1079	FAWCETT JOHN	1-A	KLEINSCHMIDT	3	15N	4W	330SL	330WL	NE SW	575	1638	SIL		1965	*
1071	ALADDIN OIL DEV CO	1	HART L P	3	15N	4W	330NL	330EL	SW	581	1610	SIL		1965	*
1016	HOMEIER & GOLDBECK	1	TAFT ESTATE	3	15N	4W	330SL	660WL	SW	566	1649	SIL	50232	1964	
1072	RATLIFF OIL PROD INC	1	TAFT	3	15N	4W	330SL	330EL	SW	566	1622	SIL	52302	1965	
22039	WENNER JESSE	1	BAKER WM	3	15N	4W			NWSWSE	570	1633			1974	
958	SANGAMON DEV CO	1	BAUMHARDT HUGO	4	15N	4W	330SL	330WL	SE SE	576	1611	SIL	49919	1966	
888	SANGAMON DEV CO	1	SCOTT-AUBY COMM	4	15N	4W	330SL	660WL	SE NW	536	1640	SIL	45252	1963	
1076	STEGRAL ET AL	1	HART WALTER L	4	15N	4W	330SL	660EL	NE NE	545	1615	SIL	50042	1963	
607	KRAEMIK OTTO	1	GRAHAM GEO	6	15N	4W	330SL	330WL	NW SW	535	1600	SIL	32858	1956	
427	COLLINS BROS CO	1	BENNETT BROS	9	15N	4W	330NL	330WL	SE	541	1621	SIL	20900	1956	*
767	STANLEY H C	1	TAFT JENNIE C	9	15N	4W	925NL	1237WL	SW	541	1605	SIL	41651	1961	*
889	ATKINS & HALE	1	BENNETT	9	15N	4W	330SL	720EL	NE SE	578	1682	SIL	49445	1963	*
1073	WOLF RICHARD C	1	TAFT EMMA	9	15N	4W	330NL	330WL	SE NE	581	1640	SIL	51743	1965	
22141	TRIPLE D OIL CO	1	TAFT	9	15N	4W	660SL	330EL	NW	539	1649			1975	
391	ALADDIN OIL DEV CO	1	FAIRCHILD CHARLES	10	15N	4W	330NL	330WL	SE SE	586	1660	SIL		1967	*
957	ALADDIN OIL DEV	1	ROEMME ELMER	10	15N	4W	330SL	330WL	SE NW	574	1654	SIL	49435	1964	*
927	ATKINS & HALE	1	ROEMME	10	15N	4W	330NL	330EL	NW	554	1721	SIL	46774	1964	*
1219	ALADDIN OIL DEV CO	1	WANLESS-WOHLERS	10	15N	4W	365NL	330WL	SW SE	567	1632	SIL		1967	
1218	ALADDIN OIL DEV CO	2	FAIRCHILD	10	15N	4W	330SL	330WL	SE SE	571	1625	SIL		1967	
1200	CENTURIAN OIL CO	2-A	CHANDLER HEIRS	10	15N	4W	330SL	330EL	NE SE	578	1631	SIL		1967	*
1135	MIDLAND OIL DEV CO	1	PETERS ROBERT	10	15N	4W	330SL	330EL	NE	579	1661	SIL		1966	
1356	CAREY JOHN OIL CO	1	DUBAN	10	15N	4W	330SL	330EL	NW NE	574	1653	SIL		1969	*
1299	ALADDIN OIL DEV CO	3	FAIRCHILD	10	15N	4W	330SL	330EL	SE	580	1656	SIL		1966	
1439	CAREY JOHN OIL	1	PETERS ROBERT	10	15N	4W	330SL	330WL	SW NE	580	1650	SIL		1969	
449	MIDLAND OIL DEVELOP	0000	FAIRCHILD	11	15N	4W	330SL	330WL	SE SW	581	1651	SIL		1970	
860	BIRUSELL ALBERT	1	CHANDLER HEIRS	11	15N	4W	330NL	330WL	SW	576	1690	SIL	45274	1962	*
867	PHILL FRED	1	BAKER W L	11	15N	4W	660SL	330WL	SE NW	575	1643	SIL		1963	
1249	ALADDIN OIL DEV CO	1-A	FAIRCHILD	11	15N	4W	330SL	330WL	SW	580	1630	SIL		1966	*
1248	CENTURIAN OIL INC	1	FAIRCHILD	11	15N	4W	330NL	330WL	SW SW	580	1609	SIL		1966	*
1250	CENTURIAN OIL INC	5-A	CHANDLER	11	15N	4W	330SL	330EL	NW SW	582	1614	SIL		1966	*
1243	CENTURIAN OIL INC	1-A	CHANDLER HEIRS	11	15N	4W	330SL	330WL	NW SW	580	1608	SIL		1967	*
1042	HELM PETRO CO	1	BAKER	11	15N	4W	330NL	330EL	NW	570	1670	SIL		1968	
1405	CAREY JOHN OIL CO	1	CHANDLER	11	15N	4W	330SL	330WL	NE SW	580	1661	SIL		1969	*
1424	CAREY JOHN OIL	2-A	CHANDLER	11	15N	4W	330NL	330WL	NE SW	580	1666	SIL		1969	
1435	ALADDIN OIL DEVELOP	5-A	FAIRCHILD	11	15N	4W	330NL	330WL	SE SW	581	1675	SIL		1969	
22027	HEISSINGER ROBERT	2	HOLLOWAY	11	15N	4W			NWNWSE	581	1645			1974	
22041	CAREY JOHN OIL	4	CHANDLER HRS	11	15N	4W	330NL	380WL	SE	581	1647			1974	
22016	CAREY JOHN OIL	3	CHANDLER HRS	11	15N	4W	660NL	330EL	SW	580	1630			1974	
1015	HELM PETRO CO	6A	FAIRCHILD M R	13	15N	4W	330NL	330WL	SE SW	586	1755	SIL		1970	
1406	HELM PET CO	1	FAIRCHILD	13	15N	4W	880NL	330WL	NE SW	585	1720	SIL		1969	
1791	HELM PETRO CO	2	PUFFENBARGER	13	15N	4W			NESWSW	583	1792			1970	
1426	HELM PETRO CO	1	PUFFENBERGER	13	15N	4W	330SL	330EL	NW SW	586	1695	SIL		1969	
1412	HELM PETRO CO	1-B	FAIRCHILD M R	13	15N	4W	330SL	330WL	SE NW	582	1749	SIL		1969	
1620	HELM PETROLEUM	3	POFFENBERGER	13	15N	4W	330NL	330WL	SW SW	484	1713			1970	
1411	HELM PETRO CO	1-A	FAIRCHILD M R	13	15N	4W	330SL	330WL	NW	582	1722			1969	
22500	DODGE J U	1	RITTERBUSCH	13	15N	4W	660SL	330WL	SESW	596	1725	SIL		1975	
430	HIRSTEIN & HEETER	1	FAIRCHILDS	14	15N	4W	330NL	330WL	SE NW	583	1600	SIL	25737	1955	
1117	ATKINS & HALE	1	PUFFENBERGER	14	15N	4W	330SL	330EL	NE SE	584	1726	SIL	53516	1968	*
1267	ALADDIN OIL DEV CO	3-A	FAIRCHILD	14	15N	4W	330NL	990WL	NW	579	1672	SIL		1966	
1301	ALADDIN OIL DEV CO	2-A	FAIRCHILD	14	15N	4W	330NL	330WL	NW	580	1653	SIL		1966	
1302	ALADDIN OIL DEV CO	4-A	FAIRCHILD CHARLES	14	15N	4W	990NL	330WL	NW	578	1664	SIL		1966	
1621	HUDSON M B	1	COE	14	15N	4W	330SL	330FL	NWSW	580	1676			1970	
1640	HELM PETRO	1	COE	14	15N	4W	330NL	355EL	NE SW	580	1689			1970	
1632	SHAWN OIL CO	4	COE	14	15N	4W	330SL	330WL	NW SW	583	1690	SIL		1971	
1661	CAREY JOHN CO	1	SIMPSON	14	15N	4W	326SL	712WL	SW	585	1708	SIL		1971	*
1728	KAPP L H JR	1	FRAZEE	14	15N	4W	330NL	330EL	SWNE	583	1724			1971	
1626	HUDSON M B	2	COE	14	15N	4W			NENWSW	581	1671	SIL		1970	
1665	CAREY JOHN CO	1	SIMPSON-PUFFENBERGER	14	15N	4W	330SL	335WL	SE SW	585	1744	SIL		1971	*
1291	MIDLAND OIL DEV CO	1-A	FAIRCHILD	15	15N	4W	330NL	340EL	NE	574	1630	SIL		1968	*
1232	ALADDIN OIL DEV CO	1	BAUMHARDT WALTER	15	15N	4W	330NL	330EL	SW NE	579	1663	SIL		1967	
1305	MIDLAND OIL DEV CO	3	FAIRCHILD	15	15N	4W	990SL	330EL	NE	580	1643	SIL		1968	
1251	MIDLAND OIL DEV CO	2	FAIRCHILD	15	15N	4W	875NL	330EL	NE	577	1632	SIL		1967	*
1292	MIDLAND OIL DEV CO	1-A	FAIRCHILD	15	15N	4W	330NL	330EL	NE	574	1630	SIL		1968	*
1220	MIDLAND OIL DEV CO	1	FAIRCHILD	15	15N	4W	330NL	660EL	NE	578	1623	SIL		1967	
1398	MIDLAND OIL DEVELOP	2-A	FAIRCHILD	15	15N	4W	990NL	480EL	NE		1653	SIL		1967	
659	AHERN DRLG & PROD	1	SHERMAN-ST CLAIR	16	15N	4W	330SL	330WL		576	1675	SIL	35479	1960	*
551	SKILES OIL CORP	1	HIRO N C	17	15N	4W	330NL	330EL	SE SW	572	1723	SIL	27783	1957	*
647	MOODY & D	1	SMITH HEIRS M R	20	15N	4W	330SL	330WL	NW NW	591	1596	SIL	35268	1960	
759	MCCLELLAND GEORGE	1	DANNENBERGER	20	15N	4W	330NL	330FL	SE SE	560	1651	SIL		1961	
678	LARSEN ARTHUR	1	DANNENBERGER M	20	15N	4W	330SL	330EL		547	1617	SIL	36748	1960	*
673	DEFRATIS & ASSC	1	HERNDON HEIRS	20	15N	4W	330SL	990WL	SE	571	1650	SIL	36412	1960	*
871	ALADDIN OIL DEV CO	1	MATTINGLEY	20	15N	4W	330SL	330WL	NE	575	1660	SIL	45522	1963	
1815	HOMEIER OIL ASSOC	1-W	DANNENBERGER	20	15N	4W	660SL	330EL	SE	545	1648			1972	
1827	HOMEIER OIL ASSOC	2	DANNENBERGER	20	15N	4W	330NL	330WL	SWSE	530	1623			1972	
640	P & T DEVELOPMENT	1	PARK & TOBIN	21	15N	4W	330NL	330WL	SE SE	582	1662	SIL	35268	1960	*
637	ALADDIN OIL DEV CO	1	SCOTT	21	15N	4W	330SL	330EL	NW SW	567	1686	SIL	35357	1959	*
641	MURPHY OIL CO	1	MAVIS A M	21	15N	4W	330SL	330WL	SE NW	579	1655	SIL		1960	*
730	MAVIS ALVIN M	1	MAVES COMM	21	15N	4W	330SL	275EL	SW NW	581	1642	SIL		1961	*

DEV = Devonian; SIL = Silurian; ORD = Ordovician; CINC = Cincinnatian Series (U. Ord.); CHMP = Champlainian Series (M. Ord.); CAN = Canadian Series (L. Ord.); CAM = Cambrian; and PC = Precambrian.

County no.	Company or operator	Hole no.	Farm	Sec.	T.	R.	Spot location	Corner	Quarter of Section	Logging ref. elev., (ft)	Total depth (ft)	Age of deepest unit pen.	ISGS sample set no.	Date comp.	Geophys. logs
679	THOUP R H	2	PYLE J L	21	15N	4W	660SL 330WL	NE	SW	586	1654	SIL		1960	*
771	HULF & MANALLETTA	1	CHAND	21	15N	4W	660NL 330EL	NW	SE	583	1635	SIL	41786	1961	
667	THOUP R H	2	CLARK F L	21	15N	4W	330NL 330WL	SW	SW	586	1591	SIL		1960	*
649	ALADDIN OIL DEV CO	2	SCOTT T E	21	15N	4W	330NL 330WL	SW		587	1605	SIL		1960	
751	ALADDIN OIL DEV CO	2	PYLE J L	21	15N	4W	330NL 330WL	SE	SW	581	1617	SIL	42041	1961	
695	THOUP R H	2-A	CLARK F L	21	15N	4W	330NL 480WL	SW	SW		1582	SIL		1960	
715	WARREN WALLACE W	1	PYLE J L	21	15N	4W	330NL 330WL	NE	SW	576	1617	SIL		1961	
785	HULF RICHARD	2	CHAND	21	15N	4W	330NL 330WL	SE		583	1630	DEV	42423	1962	
671	ALADDIN OIL DEV CO	1	HAYES COMM	21	15N	4W	330SL 430EL	SW	NW	579	1642	SIL		1960	*
656	THOUP R H	1	PYLE J L	21	15N	4W	330SL 330WL	NE	SW		1625	SIL		1960	*
710	MAVIS ALVIN M	1-A	MAVIS	21	15N	4W	405SL 330WL	SE	NW	578	1620	SIL		1961	*
662	THOUP R H	1	CLARK F L	21	15N	4W	330NL 330EL	SW	SW		1613	SIL		1960	*
601	ALADDIN OIL DEV CO	3	SCOTT	21	15N	4W	330SL 330WL	NW	SW	560	1605	SIL		1960	*
841	HULF & MANALETTA	1	PYLE	21	15N	4W	660NL 330EL	SW		582	1624	SIL		1962	
792	MAVIS ALVIN M	3	MAVIS	21	15N	4W	330SL 330WL	NE	NW	577	1705	SIL	42767	1962	
1074	HUTCHISON DOUGLAS	2	NAFFZIGER	21	15N	4W	330SL 710EL	SW	NE	565	1640	SIL		1965	
1242	M K H & W DRLG	1	PYLE JOHN	21	15N	4W	330SL 440WL	NE	SW	583	1625	SIL		1967	
1098	HUTCHISON DOUGLAS	3	NAFFZIGER	21	15N	4W	990SL 710EL	SW	NE	584	1622	SIL		1965	
1062	HUTCHISON DOUGLAS	1	NAFFZIGER	21	15N	4W	330SL 330EL	SW	NE	578	1634	SIL		1965	
1052	HUTCHISON W	1	NAFFZIGER-MAVIS	21	15N	4W	330SL 330EL	NW		581	1633	DEV		1965	
1116	HUTCHISON DOUGLAS W	1	PYLE	21	15N	4W	560NL 330EL	SW		582	1616	SIL		1965	
1300	ALADDIN OIL DEV CO	1	PYLE JOHN	21	15N	4W	990SL 330EL	SW		583	1670	SIL		1966	
648	FISHER ROBERT G	1	FLEMING	22	15N	4W	330NL 330WL	NE	SW	577	1680	SIL	35269	1960	
674	ALADDIN OIL DEV CO	1	FRAME	22	15N	4W	330SL 330WL	NW	NW	573	1661	SIL	42305	1960	
1121	ATKINS & HALE	1	PARA-TOBIN	22	15N	4W	330SL 330EL	NW	SW	575	1683	SIL		1966	*
1083	CAREY JOHN OIL CO	1	FAIRCHILD COMM	22	15N	4W	330NL 330EL	SE	NE	586	1651	SIL		1971	*
1085	CAREY JOHN CO	1	COE COMM	22	15N	4W	330SL 330EL	NE	NE	586	1716	SIL		1971	*
1068	HELM PEIRO	1-W	COE C S	22	15N	4W	330NL 330EL		NE	577	1674	SIL		1971	
1104	WEMER ERICK P	1	GREGORY-SHOUP	22	15N	4W	330SL 990WL	NW		576	1680			1965	
22326	WERNER JESS	1	JONES	22	15N	4W	330SL 330EL		SWSW	577	1687			1975	
1349	ALADDIN OIL DEV CO	1	MAXHEIMER	23	15N	4W	330SL 330EL	NW		582	1725	SIL	56164	1968	
1084	CAREY JOHN CO	1	PUFFENBERGER	23	15N	4W	330NL 660WL	NW		584	1740	SIL		1971	*
1043	ALADDIN OIL CO	1-B	MAXHEIMER	23	15N	4W			NWSWSW	579	1724	SIL	57460	1970	
1097	ALADDIN OIL DEVELOP	1-C	MAXHEIMER	23	15N	4W	330SL 330WL		NWNW	580	1667			1971	
1005	CAREY JOHN CO	1	HERNDON	23	15N	4W	330NL 330WL	SE	NE	587	1725	SIL	57024	1970	*
1053	ALADDIN OIL DEVELOP	1	FAIRCHILD ROBERT	23	15N	4W	330NL 330WL	NE	SW		1718	SIL	56465	1969	*
1098	JOHN CAREY OIL	1-A	PUFFENBERGER	23	15N	4W	330WL		NW	581	1663			1971	*
1037	ALADDIN OIL DEV	1-A	MAXHEIMER	23	15N	4W	990SL 990EL	NW		583	1733	SIL	56491	1969	
1036	ALADDIN OIL CO	1	FAIRCHILD ROB	23	15N	4W	330NL 330WL	SE		585	1704	SIL	56464	1969	
1044	ALADDIN OIL DEV	1	PUFFENBERGER	23	15N	4W	990SL 330WL	NE		584	1716	SIL	56468	1969	
612	SUN OIL CO	1	COE-GABEL	24	15N	4W	330SL 330EL	NW	NE	585	1831	SIL	33950	1950	*
1087	CAREY JOHN CO	2	SPRINGFIELD BANK	24	15N	4W	330NL 330EL	SE		584	1762	SIL		1970	*
1006	CAREY JOHN CO	1	BRANEN	24	15N	4W	330NL 330EL	NW	SE	593	1742	SIL		1970	*
508	ENGLE GEORGE S	1	MARSHALL-BELL	25	15N	4W	330NL 330WL	SW	SW	581	1669	SIL	30591	1957	*
660	NEAT PET DEV	1	ROBINSON	25	15N	4W	660SL 330EL	NE	SE	584	1750	SIL	36055	1960	
772	TUXHORN BEN H	1	TUXHORN	26	15N	4W	330NL 330EL	SW	SE	585	1716	SIL	41762	1961	
658	TUXHORN BEN H	2	TUXHORN	26	15N	4W	3040L 370EL	SW	SE	576	1718	SIL	43489	1963	
1136	TUXHORN BEN H	1	TUXHORN BEN	26	15N	4W	355NL 1320WL	SE		590	1742	SIL		1966	
658	PARAS THURMAN ET AL	1	HENKELMANN	27	15N	4W	330SL 330EL	NE	SE	580	1690	SIL	35574	1960	
657	RULLER EDWIN A	1	BERRY	27	15N	4W	330SL 330EL	SW	SW	580	1700	SIL	35361	1960	
982	RICHARDSON E V	1	SIMPSON ELMER COMM	27	15N	4W	690NL 330EL	SW	NW	587	1674	SIL	50053	1964	*
749	ATKINS & HALE	1	HAAG	27	15N	4W	330NL 400EL	SW	NW	590	1693	SIL		1962	*
644	SCHAEFER OIL CO	1	WILTSHIRE	28	15N	4W	400NL 330EL	NW		586	1684	SIL	35277	1960	
413	SMITH MILTON	1	WOOD CHARLES COMM	28	15N	4W	330NL 330EL	NW	SW	582	9182	CHMP		1955	
669	ALADDIN OIL DEV CO	1	SPONSLER	28	15N	4W	330NL 330WL			545	1618	SIL	37090	1960	
779	ATKINS & HALE	2	STOUT	28	15N	4W	330SL 330EL	NW		574	1700	SIL		1962	*
786	ATKINS & HALE	1	STOUT	28	15N	4W	330SL 330EL	NW	NE	583	1735	SIL	42265	1962	*
670	ATKINS & HALE	1	POSSUM TROT COMM	28	15N	4W	330NL 330WL	SW		569	1658	SIL	36437	1960	*
983	MAZZARINO M	1	SIEBERT-BIRD	28	15N	4W	330NL 330EL	SW	SW	580	1657	SIL		1964	
702	MCELROY LYNN	1-W	SPONSLER	29	15N	4W	373NL 471EL			554	1614	SIL	36778	1960	
725	MORGAN & WILKINING	2-A	HERNDON	29	15N	4W	330SL 330WL	NE		547	1602	SIL		1961	
690	MORGAN & WILKINING		HERNDON ET AL	29	15N	4W	330SL 330EL	NE	SW	585	1634	SIL	37491	1960	*
693	ALADDIN OIL DEV CO	1	SPONSLER COMM	29	15N	4W	330NL 330FL	SW	NE	526	1598	SIL	42465	1960	
676	YOUNG STEPHEN	1	HERNDON HEIRS COMM	29	15N	4W	330NL 330EL	SE	SW	583	1629	SIL	36446	1960	
692	MORGAN & WILKENGNING	2	MOHLER	29	15N	4W	330NL 660EL	NW	SW	582	1630	SIL	36520	1960	*
813	M M & S OIL CO	1	MOHLER LEONARD	29	15N	4W	330NL 330EL	SW	SW	576	1657	SIL		1962	*
1053	KRUSE CHARLES W	4	SPONSLER GEORGE	29	15N	4W	330NL 330FL	NE		550	1658	SIL	51725	1965	
22022	OUDVE J O	1	HERNDON	29	15N	4W	330NL 330WL		SE	574	1637			1974	
701	MORGAN & WILKENING	1-A	MILLER	31	15N	4W	330NL 330EL			546	1617	SIL	38772	1960	*
709	MCCLELLAND GEORGE	2	JACOBS C I	31	15N	4W	330SL 330FL	NE		581	1649	SIL		1961	
984	PRILL FRED	1	MILLER	31	15N	4W	330NL 330WL	SW	NE	582	1672	DEV		1964	
1018	R B & ASSOCIATES	1	BEAM	31	15N	4W	330NL 330EL	SW		583	1677	SIL		1964	
608	MIRUSELL ALBERT	1	BRUNK F K	32	15N	4W	330SL 330EL	SW	SE	NW 593	1675	SIL	42490	1962	
737	MCCLELLAND GEORGE	3	JACOBS C J	32	15N	4W	330NL 100EL	NW	NW	SW 580	1668	SIL	41321	1961	
603	MCCLELLAND GEORGE	1	JACOBS C J	32	15N	4W	330SL 330WL	NW	NW	SW 580	1665	SIL	35471	1960	
677	MCELROY LYNN	1	MILLER	32	15N	4W	360NL 340EL	NW	NW	565	1610	SIL	36629	1960	
668	MORGAN & WILKENING	1	MOHLER GEORGE	32	15N	4W	330NL 330WL	NE	NW	574	1667	SIL	36063	1960	*
658	MORGAN & WILKENING	1	MINDER E O	32	15N	4W		NW	NE SE	591	1698	SIL	35668	1960	
1003	CENTRAL BASIN EXPL	1	SPROUSE	32	15N	4W	330NL 330FL	SW	SE	595	1723	SIL	51626	1965	
1059	MIDLAND OIL DEV	2	JACOBS C J	32	15N	4W	330SL 330EL	NW	SW	590	1695	SIL		1965	
1001	CAREY JOHN CO	1	MINDER	32	15N	4W	375SL 330EL	NE	SE	583	1725	SIL		1971	
1921	MIDLAND OIL DEVELOP	1	JACOBS COMM	32	15N	4W	330SL 660FL		NESW	585	1705			1973	
1938	WERNER JESSE	1-W	JACOBS	32	15N	4W	370NL 455EL		SESW	575	1750			1973	
787	MINDER & MINDER	1	MINDER	33	15N	4W	880SL 330WL	NE		580	1647	SIL		1961	
568	RICHARDSON E V	1	MINDER ERNEST O	33	15N	4W	330SL 330EL	NW		536	1630	SIL	43949	1963	
476	RICHARDSON E V	4	MINDER ERNEST O	33	15N	4W	718L 1321FL	NW		537	1624	SIL	44438	1963	
1289	HANSON OIL CO	1	HATTINGLY	33	15N	4W	330NL 330FL	SE	SE	541	1668	SIL		1966	
1096	FAWCETT JOHN W	1	RENTSCHLER	34	15N	4W	330NL 330EL	SW	SW	544	1688	SIL	52159	1965	
1390	R & D DEVELOPMENT	1-A	RENTSCHLER	34	15N	4W	330NL 330WL	SE	SW	550	1667	SIL		1969	
1268	CENTURIAN OIL INC	2	RENTSCHLER	34	15N	4W	330SL 330WL	SE	SW	665	1669	SIL		1966	*
1264	CENTURIAN OIL INC	1	RENTSCHLER	34	15N	4W	330SL 330EL	SW	SW	552	1643	SIL	55501	1966	*
1672	CAREY JOHN OIL CO	1	WADDLE	34	15N	4W	990NL 990EL	NE		562	1630	SIL		1971	
1759	R & D DEVELOPMENT	2	CARTER	34	15N	4W	330NL 330EL		SWNE	582	1785			1972	
1691	KRACHIK EMIL	1	WALDMIRE	34	15N	4W			NESW	544	1640	SIL	57547	1971	
1839	HOMEIER OIL ASSOC	3	CARTER	34	15N	4W	330NL 330EL		SE	584	1784			1972	
1784	R & D DEVELOPMENT	2	RENTSCHLER	34	15N	4W	660SL 330WL	SW	SW	545	1658	SIL		1971	
1847	HOMEIER OIL ASSOC	2	WALDMIER	34	15N	4W	330SL 470WL		NESW	549	1679			1971	
1848	HOMEIER OIL ASSOC	2	RENTSCHLER	34	15N	4W	990SL 1290EL		SW	542	1660			1972	
1849	HOMEIER OIL ASSOC	4	CARTER	34	15N	4W	330SL 330WL		NWSE	584	1789			1972	
1736	ALADDIN OIL DEVELOP	1	FIGUEIRA	34	15N	4W			NESENW	583	1786	SIL		1972	
1735	R&D DEVELOPMENT	1	CARTEN	34	15N	4W	330SL 330WL		NE	582	1695			1971	
22061	HOMEIER OIL ENTERPRI	1-K	CARTEN	34	15N	4W	660SL 330WL		SENE	581	1686	SIL		1974	

DEV = Devonian; SIL = Silurian; ORD = Ordovician; CINC = Cincinnatian Series (U. Ord.); CHMP = Champlainian Series (M. Ord.); CAN = Canadian Series (L. Ord.); CAM = Cambrian; and PC = Precambrian.

County no.	Company or operator	Hole no.	Farm	Sec.	T.	R.	Spot location	Corner	Quarter of Section	Logging ref. elev., (ft)	Total depth (ft)	Age of deepest unit pen.	ISGS sample set no.	Date comp.	Geophys. logs
1872	HUMBLER OIL ASSOC	3	WALDMIER	34	15N	4W	330SL	330EL	NW	585	1720			1973	
1940	HUMBLER OIL ASSOC	4	WALDMIRE	34	15N	4W	660NL	330EL	NESW	587	1689			1975	
22002	HUMBLER OIL ENTERPRI	6	CARTER	34	15N	4W	330SL	660WL	NE	584	1700			1973	
1922	HUMBLER OIL ENTERPRI	5	CARTER	34	15N	4W	530SL	330EL	NWSE	570	1692			1973	
675	ATKINS & HALE	1	HUMBLER-JOHNSON	35	15N	4W	330NL	330EL	SW NE	586	1790	SIL	37214	1960	*
857	HUMBLER OIL ASSC	1	GREEN COMM	35	15N	4W	330SL	330EL	SW	577	1714	SIL	43408	1963	
865	HUMBLER OIL ASSC	1	JOHNSON EFFIE D	35	15N	4W	330SL	330EL	NE SW	589	1704	SIL	43932	1963	
1127	HUMBLER & CANFIELD	1	RUMBEUDER	35	15N	4W	330SL	660EL	SW SW	583	1733	SIL		1966	
1630	COMANCHE OIL CORP	1	MARINE-BANK SMITH	35	15N	4W	330NL	660WL	NW NW	582	1689	SIL	57262	1970	
755	ATKINS & HALE	1	NORTH-BURNETT	36	15N	4W	330SL	330EL	SW SW	593	1610	SIL	41983	1961	*
22369	CAREY JOHN	1-C	HUNSON	36	15N	4W	330NL	330EL	SESE	589	1780			1976	*
119	JUNCTION MINING CO	1	LOOSE R D	5	15N	5W			SE	575	1500	SIL		1903	
1131	R B & ASSOC	1	MILER	13	15N	6W	330SL	330EL	NW SW	601	1475	SIL	54244	1966	
260	LEATHERS A C	1	WORKMAN	28	15N	6W			NW SE SE	617	1903	CHMP	3321	1939	
1351	BENNETT I R	1	WORKMAN	32	15N	6W	330NL	330WL	SE NW	621	1430	SIL	56214	1969	
846	SCHIEN HERBERT A	1	OKENNEN ARTHUR	33	15N	6W	330NL	330EL	NW	619	1445	SIL	43403	1962	
193	BERHARDT & BERHARDT	1	PULS JOHN	15	15N	7W	330NL	330WL	NE SW SW	633	1450	SIL	22371	1952	
593	BRIANS AUDREY MAE	1	THORNTON THOMAS F	23	15N	7W	330NL	330WL	SW NW SE	633	1811	CHMP	30713	1956	*
586	BRIANS AUDREY MAE	1	THORTON HELLA M	24	15N	7W	330NL	330EL	SE SW	633	1821	CHMP	30519	1957	*
126	WILLIAMS ET AL	1	KING ROY	24	15N	7W			SW NE SE	633	955	CHMP	2717	1938	
1968	RUESCH WALTER	1	RUESCH WALTER	14	15N	8W			NWSWNW	646	1592			1973	
213	SUN OIL CO	1	BLAIR CHARLES L	6	16N	1W	330NL	330WL	NW	604	1747	SIL	27259	1956	*
22305	CURLEY W ANDREW	1	PICKERELL JOHN	18	16N	2W	330NL	330EL		574	1741		40126	1975	
595	GEORGE T W	1	KENT JAMES F	24	16N	2W	330SL	330WL		602	1851	SIL		1950	*
22370	CAREY JOHN OIL	1	WHITTEN	24	16N	2W	330NL	330WL	SE	605	1860			1976	*
22090	HUMBLER OIL ENTERPRI	1	SMITH GEORGE	26	16N	2W			SWSWSW	563	1792			1974	
1831	GENTILE PAT	1	GARVEY	30	16N	2W	330SL	330WL	NW	570	1771		58207	1972	
1765	HANSON OIL	1	REYNOLDS	32	16N	2W	990SL	990WL	SWSE	579	1816			1972	*
1624	BOONS & FRANK PETRO	1	BULLARD R S EST	33	16N	2W	1055SL	477EL	SWSE	592	1837		56407	1972	
22086	HUMBLER OIL ENTERPRI	1	HUINS	35	16N	2W	330NL	660EL	NW	551	1693			1974	
22555	PUTTEN GERALD	1	BROCK	35	16N	2W	330NL	330EL	NWNE	562	1785	SIL		1977	
597	LOGAN OIL CO	1	WELCH MARY A	6	16N	3W	330SL	330WL	SE	600	1703	SIL	33050	1956	*
466	R B & ASSOCIATES	1	GAULE	12	16N	3W	400SL	330WL	SE SE	607	1750	SIL	49912	1964	
403	CARNIER MILTON	1	MATHEWS JOHN C	19	16N	3W	330SL	330WL	NW	575	1672	SIL	46154	1963	
1666	MIDLAND OIL CO	1	MORGAN HEIRS	19	16N	3W	330SL	330EL	NW SW	583	1705			1971	*
1254	KRALMIK JOHN	1	GUTTSCHALK ALICE	20	16N	3W	330NL	330WL	NE SE	604	1729	SIL		1966	
1840	CURLEY W ANDREW	1	PICKRELL	23	16N	3W	330SL	990WL	SE	581	1715			1972	
1829	CURLEY W ANDREW	1	STRUM W J	23	16N	3W	330SL	330WL	NESE	552	1711		56169	1972	
22191	CURLEY W ANDREW	1	COCHRAN NIENA G	24	16N	3W	660SL	330WL	SE	594	1746			1975	
22143	CURLEY W ANDREW	1	SMITH ELBERT S	24	16N	3W	990SL	990EL	SENE	591	1751		59706	1975	
1828	CURLEY W ANDREW	2	STRAWKAS	25	16N	3W	330NL	330EL	SWNE	579	1745			1972	
1814	CURLEY W ANDREW	1-C	STRAWKAS	25	16N	3W	330SL	330WL	NW	582	1748		*****	1972	
1845	CURLEY W ANDREW	5-C	STRAWKAS	25	16N	3W	330SL	330EL	SWNW	585	1753			1972	
1843	CURLEY W ANDREW	2-C	STRAWKAS	25	16N	3W	330NL	330EL	SWNW	588	1745			1973	*
1821	ALLADWIN OIL DEVELOP	1	MENDENHALL BRUS	25	16N	3W	330NL	330WL	SW	572	1745			1972	
1802	CURLEY ANDREW W	1	STRAWKAS	25	16N	3W	330NL	330EL	NW	590	1750	SIL		1972	
22153	CURLEY W ANDREW	/C	STRAWKAS	25	16N	3W	330SL	330WL	NENW	590	1760			1975	*
1906	CURLEY W ANDREW	4-C	STRAWKAS	25	16N	3W			NWNWNW	592	1740			1973	
22003	CURLEY W ANDREW	6-C	STRAWKAS	25	16N	3W	330NL	330WL	NENW	591	1753			1974	*
22037	CURLEY W ANDREW	5-C	STRAWKAS	25	16N	3W	660NL	330EL	NWNW	592	1770			1974	
1904	CURLEY W ANDREW	3-C	STRAWKAS	25	16N	3W	330SL	330WL	NWNW	586	1753			1973	
1838	HUMLER OIL ASSOC	1	BRUCE	26	16N	3W	330NL	330WL	SESE	580	1760			1972	
1816	FUNDERBURK E A	1	MENDENHALL	26	16N	3W	330NL	330EL	SENE	587	1761			1972	
1622	ALADDIN OIL DEVELOP	1	METCALF KENNETH R	26	16N	3W	330NL	330EL	SE	594	1746			1975	
1673	ALADDIN OIL DEVELOPM	2	METCALF ET AL	26	16N	3W	330SL	330EL	NESE	564	1726			1972	
1861	CORLEY W ANDREW	1	OSTERMEIER DONALD F	26	16N	3W	330SL	330EL	NE	577	1752			1972	
22001	HUMIER OIL ENTERPRIS	2	BRUCE	26	16N	3W			SESWSE	595	1759			1974	
195	LESH DRLG CO	1	METCALF H L	27	16N	3W	330NL	330WL	NE	581	1605	SIL	25082	1954	*
22534	RUCH EDWARD C	1	SCHAFER	27	16N	3W	330SL	330FL	SWSW	591	1625	DEV	40894	1977	*
22371	CAREY JOHN OIL	1	PARK	27	16N	3W	330NL	330EL	SESE	596	1785			1976	*
827	FULK P & A	1	HEISS	30	16N	3W	330SL	330EL	SW SW	586	1735	SIL	42996	1962	*
864	KLUZEK STANLEY W	1	KLUZEK STANLEY W	31	16N	3W	631SL	372EL	NE SE	594	1770	SIL	44776	1963	
1372	DODGE J U	1	MATTHEWS JOHN	31	16N	3W	330NL	660WL	SW	560	1663	SIL	56268	1969	
1602	DODGE J U	1	MARCH	31	16N	3W	330SL	330WL	SE NW	590	1673	SIL	57428	1971	
1764	ALADDIN OIL DEVELOP	1	KLUZEK FRANK COMM	31	16N	3W	890SL	330FL	SENW	541	1660	SIL		1971	
817	ATKINS & HALE	1	BROOKS	32	16N	3W	330NL	330WL	SE	592	1768	SIL	43079	1962	*
833	ATKINS & HALE	1	DARNELL	32	16N	3W	330SL	660EL	NW SE	594	1769	SIL	43078	1962	*
844	ATKINS & HALE	1	ACOX 83563	32	16N	3W	330SL	330EL	NE SE	604	2300	CHMP		1962	*
834	FULK P & A	1	JOHNSON	32	16N	3W	330SL	330WL	NE	594	1752	SIL	43077	1962	*
835	FULK P & A	1	MATHEWS	32	16N	3W	330SL	330WL	NW NE	538	1699	SIL	43095	1962	*
837	FULK PERRY	2	BROOKS C D	32	16N	3W	330NL	330WL	SW SE NW	574	1713	SIL		1962	*
1616	CAREY JOHN CO	1	BROOKS CARL	32	16N	3W	330SL	330EL	NE NE SW	595	1767	SIL		1970	*
22089	COMANCHE OIL	1-R	BROOKS	32	16N	3W	330NL	660EL	SWNW	545	1714			1974	*
22089	COMANCHE OIL CORP	2-R	BROOKS	32	16N	3W			NWSENW	534	1703			1975	
834	FULK PERRY	1	NIXON	33	16N	3W	330NL	330EL	SW	595	1786	SIL	34462	1959	*
877	MYERS THEO	1	POWERS	33	16N	3W	330NL	330EL	NW NW	576	1747	SIL	44422	1963	
21499	BRANDIS DAVID J	2	NIXON	33	16N	3W	330SL	330EL	NWSW	607	1769			1974	
196	PERRUT CLIFFORD	1	SCHNIKRING HENRY	38	16N	3W	3328L	332EL	NE SW SW	600	1800	SIL	25086	1954	
749	MAVIS AL	1	BUNN	35	16N	3W	330SL	330WL	NW SW	594	1812	SIL	41626	1961	*
1620	BENNETT I R	1	SPELD MARINE BK TR	35	16N	3W	330NL	330WL	SWNE	595	1776		56310	1972	
1868	ALADDIN OIL DEVELOP	1	SCHLIPP & VAN METER	36	16N	3W	330SL	330EL	NENW	590	1774			1972	
723	KROHN WILLIAM H	1	KAHN	19	16N	4W	525NL	330WL	SE NE	590	1640	SIL	41970	1961	*
787	KROHN WILLIAM H	1	MCCUE	28	16N	4W	650SL	125EL	SW NW	592	1633	SIL	39140	1961	*
553	V S & S DRLG CO	1	JESS ESTATE	22	16N	4W	330NL	330EL	SW	542	1626	SIL	27943	1957	
573	KAYDEE OIL CO	1	MORGAN EVA	24	16N	4W	330NL	330EL	SE	576	1692	SIL	30195	1956	*
981	CARRIER MILTON	1	CHUMLEY-MILLER	24	16N	4W	330NL	330EL	NW SE	576	1716	SIL	50059	1964	
1806	FUNDERBURK E A	1	BECKETT	26	16N	4W			SWNENW	532	1585	SIL		1972	
556	DUNN STATE DRLG CO	1	CORMENY	28	16N	4W	330SL	330EL	SW NW	539	1648	SIL		1957	*
869	H M OIL PRODUCERS	1	HAENSEL FRED & ANNA	28	16N	4W	330SL	360EL	NE NW	577	1588	SIL	43902	1963	
1290	ALADDIN OIL DEV CO	1	EMERTON JACK	34	16N	4W	990SL	330WL	SE	582	1658	SIL	56160	1968	
1651	DODGE J U	2	HALLFORD VIRGIL	34	16N	4W	660NL	330EL	SE NW	580	1600	SIL		1971	
1644	DODGE J U	1	WADULE	34	16N	4W	430SL	330WL	NW NE	577	1596	SIL	57336	1970	
1667	ALADDIN OIL DEVELOP	1	BAKER	34	16N	4W			NENWNE	580	1600	SIL		1971	
1663	KUYKENDALL JACK	1	HALLFORD	34	16N	4W	850NL	330EL	NW	581	1612	SIL		1971	
1592	DODGE JAMES	1	HALLFORD VIRGIL	34	16N	4W			NWSENW	576	1653	SIL		1970	
22018	DANNENBERG R B	1-D	WADULE	34	16N	4W			NWSWNE	576	1621			1974	
1111	RATLIFF OIL PRODUCER	1	ESTROF	35	16N	4W	330SL	330WL	SE SW	580	1626	SIL	52894	1965	
758	WOLF & HANNALLETTA	1	MATTHEWS WILLIAM	36	16N	4W	330SL	330WL	NW NE	538	1642	SIL	41389	1961	
1801	HUMBLER OIL CO	1	HENNEBERGER JULIA	36	16N	4W			SWNWSE	570	1700	SIL		1972	
1905	COMANCHE OIL CORP	1	HUNARD	5	16N	5W			SWSESE	568	1660			1973	
1441	JOHN CAREY OIL CO	8W01	SCHLITT EUGENE	1	16N	6W	330SL	660EL	NW	615	1845	CHMP		1969	*
945	ATKINS & HALE	1	SPITZER	4	16N	6W	330NL	660WL	SE SE	594	1752	CHMP	45250	1963	*

DEV = Devonian; SIL = Silurian; ORD = Ordovician; CINC = Cincinnatian Series (U. Ord.); CHMP = Champlainian Series (M. Ord.); CAN = Canadian Series (L. Ord.); CAM = Cambrian; and PC = Precambrian.

SANGAMON COUNTY

County no.	Company or operator	Hole no.	Farm	Sec.	T.	R.	Spot location	Corner	Quarter of Section	Logging ref. elev., (ft)	Total depth (ft)	Age of deepest unit pen.	ISGS sample set no.	Date comp.	Geophys. logs
924	ATKINS & HALE	1	SPITZER-SARA-TEX	9	16N	6W	330NL	330WL	SW NW	599	1362	SIL	46773	1964	•
948	ATKINS & HALE	1	PICKETT	19	16N	6W	660NL	330WL	NE	579	1325	SIL	47934	1964	•
998	V S & S DRLG CO	1	MARTIN HEIRS	5	16N	7W	330NL	330WL	SW	617	1328	SIL	31218	1958	
628	REETER & HIRSTEIN	1	WHITE	29	16N	7W	330SL	330WL			1095	SIL	38342	1959	
1024	ROBISON H F	1	GOFF	34	16N	7W	370SL	487EL	SW SW	590	1388	DEV	51362	1964	•
714	COOK R A	1	DAVIN	2	16N	8W	330NL	330EL	SW	625	1106	SIL	46855	1961	
173	HIPTH EDWARD LEE	1	WILLIAMSON	34	16N	8W	330NL	330WL	NE	635	1257	SIL	24481	1954	
627	V S & S DRLG CO	1	BRYSON	15	17N	3W	330NL	330WL	NE SE	613	1740	SIL	34455	1959	•
886	HOLF & MANALLETTA	1	LYNN-ROBINSON	16	17N	3W	330NL	330WL	NE SE	635	1721	SIL	44988	1963	•
197	CUNNINGHAM E J	1	HAMILTON MABEL N	25	17N	3W	330NL	330EL	NW SW	610	1758	SIL	25269	1954	•
845	HOLF & MANALLETTA	1	HUTCHISON	28	17N	3W	330SL	330WL	SE	624	1739	SIL	43649	1962	•
1015	ATKINS & HALE	1	WILSON GEORGE	32	17N	3W	660NL	330WL	NE NW	641	1720	SIL	47879	1963	•
746	ROBINSON JACK	1	CHAVENS JAMES R	33	17N	3W	330NL	330WL	NE NW	606	1742	SIL	41526	1961	•
208	RINGGER HENRY H	1	JACOBS FRED	23	17N	4W	330NL	330WL	NE SE	570	1680	SIL	21354	1951	
269	KLUZEK & MAHREN	1	LONG MABEL	33	17N	4W	330SL	330EL	SW NE	577	1631	SIL	24898	1954	•
762	JOB OIL CO	1	ENNO LOHM	23	17N	6W	330NL	330WL	SW SE	520	1550	CINC	42574	1961	
469	V S & S DRLG CO	1	TOLAN	32	17N	6W	330NL	550WL		603	1842	CHMP		1955	
78		1	PELHAM D C	32	17N	6W					1825	CHMP			
995	KNALMIK OTTO	1	TOLAN JOHN	33	17N	6W	330SL	330EL	NE SW	588	1756	CHMP	51278	1964	
698	KNALMIK OTTO	1	KERN STELLA	34	17N	6W	330NL	370EL		583	1600	CINC	36603	1960	
1064	BARTOLO & KLEIN	1	MCMILLEN	28	17N	7W	330SL	330EL	NW SE	618	1281	SIL	52041	1965	

SCHUYLER COUNTY

County no.	Company or operator	Hole no.	Farm	Sec.	T.	R.	Spot location	Corner	Quarter of Section	Logging ref. elev., (ft)	Total depth (ft)	Age of deepest unit pen.	ISGS sample set no.	Date comp.	Geophys. logs
67	OHIO OIL CO	1	LONG J	18	1N	1E			NWSWSE	635	922	CHMP		1926	
333	PERARDI C	1	KETTERING	3	1N	1W	330SL	330EL	NESE	605	785	CINC	41198	1961	
253	PERARDI C	1	BURNSIDE	4	1N	1W	330NL	330EL	SW	620	791	CINC	36466	1960	
279	PERARDI C	3	BURNSIDE	5	1N	1W	330NL	330EL	SE	604	917	CHMP	37129	1960	
278	PERARDI C	1	ACKERS	9	1N	1W	330NL	330WL	NE	555	936	CHMP	37128	1960	
274	PERARDI C	2	BURNSIDE	10	1N	1W	330NL	330WL	NENE	625	1001	CHMP	36407	1960	
351	PERARDI C	1	WARD C	12	1N	1W	330NL	330EL	NESW	644	700	CINC		1964	
336	PERARDI C	1	UTTER	12	1N	1W	330NL	1650EL	SE	645	680	SIL	41994	1961	
248	SPECKLER M M	1	HERRON	13	1N	1W	330NL	330EL	SWNW	625	954	CHMP	34693	1959	
91	OHIO OIL CO	1	CHRISTIE W B	24	1N	1W	330SL	330EL	SESESE	420	465			1916	
97	AMBERG & MILLER	1	TAYLOR	30	1N	1W	1200NL	330EL	NE	517	634	CINC	16919	1944	
285	TRACY J J	1	DOWNS	4	1N	2W	330NL	330EL	NWSE	611	677	CINC	36616	1960	
286	TRACY J J	2	DOWNS	4	1N	2W	330SL	330EL	NESW	610	673	CINC	36618	1960	
259	PAYNE ELAS & PAPE	1	BLACK	10	1N	2W	330SL	650EL	NESE	633	709	CINC	36469	1960	
2	CARY H E	1	TAYLOR H	11	1N	2W			NESW	580	930	CHMP			
265	ELDER & ELDER	1	MORGAN M	12	1N	2W	1650NL	330EL		600	681	CINC	36428	1960	
287	ELDER & ELDER	1	REDSHAW	12	1N	2W	330SL	990WL	SWSW	590	668	CINC	*****	1960	
292	ELDER & ELDER	1	CHOCKLEY M	13	1N	2W	460SL	480WL	SE	590	579	CINC	37869	1961	
248	PAYNE & ELAS	1	BEDENBENDER	22	1N	2W	460NL	330EL	SWNE	540	895	CHMP	37347	1960	
255	PAYNE & G B OIL CO	1	TYSON	23	1N	2W	750SL	660WL	SENW	575	640	CINC	35569	1960	
104	SCHWANTZ H	1	ABER	25	1N	2W			SESWSW	561	1100	CHMP	3082	1939	
256	PAYNE & G B OIL CO	1	GUST	26	1N	2W	330SL	330WL	SE	543	634	CINC	35397	1960	
105	REED O A	1	LONG J P	28	1N	2W	250SL	250EL	SESESE	455	677	CHMP	3525	1939	
106	INDIAN REFG CO	1	LUTHY M M	28	1N	2W	2600SL	2112WL	SW	561	827	CHMP	75		
257	RUSSELL R L	1	PEARSON I	28	1N	2W	330SL	330EL	NW	555	634	CINC	3665	1960	
268	PAYNE & G B OIL CO	1	ORR S	35	1N	2W	330NL	330EL	SWNW	460	540	CINC	36368	1960	
332	KERWIN T H	1	WRENCH	11	1N	3W	330SL	330WL	NENE	465	771	CHMP	40988	1961	•
102	OHIO OIL	1	SMITH S S	12	1N	3W	660NL	825WL	SE	470	1038			1922	
347	GORDON N	1	THONE ESTATE	10	2N	1E	330NL	990WL	NW	649	930	CHMP	44702	1963	
349	PERARDI C	1	BENT O	12	2N	1E	330SL	330WL	SE	580	710	CINC	44710	1963	
350	PERARDI C	1	RICHARDSON	21	2N	1E	330NL	330WL	NESW	580	730	SIL		1963	
109	OHIO OIL CO	1	OKWIE ET	33	2N	1E	660NL	660WL	SW	580	662			1915	
206	VANN N N	1	RITCHEY	8	2N	1W	330NL	1090EL	NW	647	750	CINC	36151	1940	
291	RICHARDSON E V	1	BAXTER N P	14	2N	1W	330NL	50EL	NWSESW	660	752	DEV	36804	1960	
362	LEE & LEVERTON	1	BUSBY	18	2N	1W	330SL	330EL	SWSW	672	795	CINC		1966	
360	LEVERTON GRUS	2	MILLS	19	2N	1W	330NL	330WL	SWNW	667	765	SIL		1966	
391	ARTHUR M SCROGGIN	1	MILLS T R	19	2N	1W	330NL	330EL	SWNW	667	1110	CHMP		1966	
392	SCROGGIN ARTHUR M	2	MILLS	19	2N	1W	330NL	485WL	SWNW	675	756	SIL		1970	
111	ARNOLD O O	1	QUINN	27	2N	1W			SENENW	715	850	SIL	2770	1936	
113	SWENSON S	1	RUSHVILLE CITY OF	30	2N	1W	540SL	1020EL	NE	660	1510	CHMP		1921	
114	SCHUYLER CO OIL & GA	1	RORESON C	32	2N	1W	660NL	660EL	NENE	650	1180	CHMP		1933	
110	VETTE W	1	MOORE	2	2N	2W	330SL	330EL	NE	460	740	DEV		1946	
115	INDIAN REFG CO	1	SIMPSON	3	2N	2W			SW	650	710	CINC			
202	SPICKLER M M	1	HUDD	5	2N	2W	330SL	330EL	SWSE	630	865	CHMP		1957	•
372	LEA OIL & GAS DEV CO	1	HUDGES	5	2N	2W	990NL	990WL	NW	600	875	CHMP	54563	1967	
288	VANN N N	1	BARTLETT	7	2N	2W	330NL	330EL	SE	595	604	CINC	37132	1960	
116	INDIAN REFG CO	1	HARE	8	2N	2W			NWSE	637	940	CHMP			
356	CHADWICK G	1	STAMBAUGH	8	2N	2W	330SL	330EL	SE	630	784	CINC		1967	
203	REETER H	3	RUNKLE	8	2N	2W	330NL	330WL	SWSE	577	600	SIL	38517	1960	
261	REETER H	1	RUNKLE	8	2N	2W	990SL	2310WL		628	635	CINC	37351	1961	
373	LEA OIL DEV	1	STAMBAUGH	8	2N	2W	990SL	330EL	SE	640	686	SIL		1967	

DEV = Devonian; SIL = Silurian; ORD = Ordovician; CINC = Cincinnatian Series (U. Ord.); CHMP = Champlainian Series (M. Ord.); CAN = Canadian Series (L. Ord.); CAM = Cambrian, and PC = Precambrian.

SCHUYLER COUNTY

County no.	Company or operator	Hole no.	Farm	Sec.	T.	R.	Spot location	Corner	Quarter of Section	Logging ref. elev., (ft)	Total depth (ft)	Age of deepest unit pen.	ISGS sample set no.	Date comp.	Geophys. logs
243	VANN N N	1	HARE	8	2N	2W	990NL 2310WL		SW	620	620	SIL		1961	
331	BARBI & VANN	2	HARE	8	2N	2W	330SL 330WL		NESW	610	616	SIL	40001	1981	
119	INDIAN REFG CO		WALKER WELL	9	2N	2W			NWSE	560	910	CHMP	143		
116	CUYLE PET CO	1	WALKER	9	2N	2W	330SL 330WL		NWSE	625	676	CINC	19177	1949	
117	FRANK & R	1	STAMBAUGH=	9	2N	2W	330SL 330EL		NESW	620	735	SIL		1955	
382	BUCK A J	1	MOORE K	9	2N	2W			SWSENW	636	785	CINC		1928	
340	CASS OIL ENT	2-E	WALKER	9	2N	2W	330SL 330WL		NESE	649	799	CINC	42179	1962	
367	BUCK A J	1	STAMBAUGH	9	2N	2W	1920SL 330WL		SW	629	1030	CHMP		1968	
342	PANNELL T W	1	STAMBAUGH C	9	2N	2W			SWNESW	645	1038	CHMP	42703	1962	
282	WRIGHT W	1	BANKES	9	2N	2W	330NL 330EL		SESWNE	635	675	SIL	36143	1960	
370	LEA OIL DEV	2	STAMBAUGH	9	2N	2W	330SL 330WL		SW	639	764	CINC	54809	1967	
338	CASS OIL ENT	1	WALKER	9	2N	2W	330SL 330WL		SESE	643	719	CINC	42180	1962	
357	BROUIE S M	2	WALKER	9	2N	2W	330SL 660WL		SE	647	700	CINC		1960	
267	WRIGHT W	1	BOWERS	9	2N	2W	310NL 330WL		SWSENE	633	695	CINC	36147	1960	
263	PAL OIL CO	2	WALKER	9	2N	2W	170SL 330EL		NWSE	637	695	CINC	37344	1960	
260	PAL OIL CO	1	WALKER	9	2N	2W	330NL 330EL		SWSE	635	677	SIL	35658	1960	
363	LICHTENBERGER ROBERT	3	HOUSTON	9	2N	2W	330SL 330EL	SW		624	684	CINC	54526	1966	
368	BUCK A J	1	MOORE	9	2N	2W	330NL 445WL		NENENW	643	785	SIL	54531	1967	
128	MCBRIDE W C	1	LORING L	15	2N	2W	660NL 330EL		NWNE	668	975	CHMP	22535	1950	
254	PATTERSON F	1	YOUNG	16	2N	2W	330NL 330EL		NWSW	625	665	CINC	35367	1960	
264	PABEN H A	1	DEAN	16	2N	2W	330SL 330WL		SESE	653	710	CINC	36423	1960	
121	OHIO OIL CO	1	SWEENEY T W	17	2N	2W	1980SL 1520EL		SE	550	640			1910	
367	ATKINS & HALE	2	HOUSTON	17	2N	2W	990SL 1650WL		SW	520	515	SIL		1967	
355	LIGHTENBERGER R	2	HOUSTON	17	2N	2W	990SL 330WL		SE	527	550	CINC		1965	
354	ST PIERRE J F	1	UTTER	17	2N	2W	330SL 330EL		NESW	624	628	CINC		1965	
359	LICHTENBERGER R	1	UTTER & GARRISON	17	2N	2W	990SL 990WL		SW	517	526	CINC		1966	
369	R & L OHLO CORR	3	HOUSTON	17	2N	2W	1650SL 300WL		SE	538	610	CINC	54532	1967	
377	ATKINS & HALE	1	HOUSTON M	17	2N	2W	330NL 330FL		NE	616	756	CHMP		1967	
352	LIGHTENBERGER R	1	HOUSTON	17	2N	2W	272NL 291FL		SESW	524	520	SIL		1966	
346	LICHTENBERGER R	1	UTTER & GARRISON	17	2N	2W	330SL 330EL		SWNW	516	524	CINC	43762	1963	
276	REETER & KEZEK	2	RUNKLE	17	2N	2W	130NL 330WL		NW	596	619	CINC		1960	
405	KOEZAN THOS E	1	HOUSTON	17	2N	2W	405NL 560EL		SESW	524	523			1972	
273	LICHTENBERGER R	3	UTTER	17	2N	2W	330SL 330WL		NWSW	510	520	CINC	30617	1960	
268	LICHTENBERGER R	2	UTTER ET AL	17	2N	2W	330NL 330EL		SWSW	510	535	CINC	36148	1960	
294	LICHTENBERGER R	1	UTTER COMM	17	2N	2W	330NL 660EL		SWSW	513	512	SIL	36593	1960	
20413	ANKARLO GEO S	1	YOUNG	17	2N	2W	990SL 380EL		SE	632	710		59840	1975	
261	LICHTENBERGER R	1	UTTER ET AL	17	2N	2W	330NL 330FL		SW	628	630	CINC	35936	1960	
144	ROBY D S	1	CUNNINGHAM	18	2N	2W	1650SL 330EL			460	525	CINC		1971	
348	LANE V M	1	ALTERS	18	2N	2W	330NL 330EL		SESE	610	687	CINC	47054	1963	
198	MUNALEX RESEARCH	1	BARTLOW	20	2N	2W	990NL 990EL		SE	610	730	CINC	26769	1956	
343	LICHTENBERGER R W	1	YOUNG D	20	2N	2W	330NL 330WL		NWNWNW	580	608	CINC	43816	1962	
353	LICHTENBERGER R W	1	YOUNG J P	20	2N	2W	330NL 330WL		NE	577	635	CINC		1965	
366	BUECHLER G	1	YOUNG COMM	20	2N	2W	330NL 990EL		NW	580	625	SIL		1967	
20411	MCELVAIN CLAUDE	1	MILLS	24	2N	2W	330NL 330FL		SENE	665	770			1974	
295	MILL W U	1	SHAVER	27	2N	2W	330NL 330WL		SE	634	690	CINC	37265	1960	
313	COVINGTON J R	1-A	RICHARDSON H A	28	2N	2W	330NL 330EL		SWSW	590	620	CINC	38766	1961	
315	COVINGTON J R	1-A	CUNINGHAM D	30	2N	2W	330SL 990EL		NESE	585	595	CINC	39154	1961	
289	ATHENS DEV CO INC	1	CUNNINGHAM	30	2N	2W	330NL 990WL		NE	595	681	CINC		1960	
122	PURE OIL CO	1	CRAIN	4	2N	3W		C	SE	520	555	CHMP		1914	
244	JAY VEE DEV CORP	1	SHELTS ET AL	5	2N	3W	330SL 330EL		SWNW	552	745	CHMP	34875	1959	
123	SWARD & THOMPSON	1	EATON H	6	2N	3W	150SL 150WL		NWSW		587	SIL		1940	
247	BARBI & HILLYER	1	HILLYER	7	2N	3W	330SL 330WL		SENE	605	670	CHMP	35223	1960	
378	BASSETT C	1	HALE M	13	2N	3W	990SL 990EL		SW	562	563	CINC		1960	
126	PURE OIL OPERATING C		STARK & DYSON	15	2N	3W			NE	480	722	CHMP		1914	
322	DURFACER & HAGER	1	HAGER	19	2N	3W	330SL 330WL		NE	595	610	CINC	41087	1961	
290	ATHENS DEV CO	1	WAGGONER	23	2N	3W	990NL 990EL		NWNE	463	458	CINC	37315	1960	
125	INDIAN REFG CO	1	KINNEY	24	2N	3W			SWSE	467	829	CHMP	1971		
371	ST PIERRE J E	1	HORNELL	26	2N	3W	330NL 330EL		NWNW	567	575	SIL	55282	1967	
222	SHAW C L	1	SHAW	29	2N	3W	330SL 330EL		NE	560	578	SIL	31068	1958	
344	RILEY O	1	SPENCER C L	32	2N	3W	330NL 40WL		NENESW	490	467	CINC	43470	1962	
316	HUFNAGEL E W	1	SPENCER	32	2N	3W	350NL 480WL		NESW	440	470	CINC	37934	1961	
258	PARTLOW & COCHONOUR	1	FLYNN	33	2N	3W	330NL 330WL		NESW	602	628	CINC	37151	1960	
314	COVINGTON J R	1	RICHARDSON	36	2N	3W	330NL 990EL		SE	464	467	CINC	38783	1961	
128	OHIO OIL CO		CREAMER G C	3	2N	4W	200SL 200FL		SESENE		1008			1915	
345	HUFNAGEL E	1	PEACOCK	11	2N	4W	330NL 330WL		SW	657	980	CHMP	43251	1962	
66	RUBISON H F	1	RAINEY E A	18	2N	4W	330NL 330WL		SWNWNW	685	933	CHMP	25223	1955	
339	YOUNG M	1	BRUNS	30	2N	4W	330SL 330EL		NESE	674	648	CINC	41821	1962	
337	YOUNG M	1	PARN	31	2N	4W	330NL 330WL		SE	600	577	CINC	41766	1961	
134	MORGAN ET AL	1	MARGETS J M	32	2N	4W			NWSE	622	900	CHMP		1914	
252	WIRTH E L	1	MCCUMBS	32	2N	4W	990SL 330FL			610	940	CHMP	26659	1955	
296	COVINGTON J R	1	SHARP J A	33	2N	4W	3365L 990W		SENE	590	575	CINC	38774	1960	
9	OHIO OIL CO	1	TWEEDEL M	35	2N	4W					616	CINC		1926	
226	LICHTENBERGER R W	1	STEVENS A	5	3N	1W	330SL 330EL		SW	623	685	CINC	31985	1958	
136	NORTHERN ORDNANCE I	1	GREVEL F O	7	3N	1W			NWNWNE	620	684	CINC	11343	1944	
223	LICHTENBERGER R W	1	WATT L	9	3N	1W	330SL 384EL		SW	541	643	CINC	31473	1958	
361	MINER D N	1	LAMBERT	9	3N	1W	330SL 330EL		SE	534	629	CINC	52488	1966	
199	BERNARDI C	1	IRWIN	18	3N	1W	396NL 380WL		SWNE	620	646	SIL	31012	1956	
137	NO COMPANY	2	HOUSTON	19	3N	1W		NW	SWSE	570	649	CINC			
10	ELTING & CO	1	DEAN	20	3N	1W	200NL 220EL		NENE	645	1075	CHMP	53	1915	
262	LICHTENBERGER R W	1	BRAITHER	20	3N	1W	990NL 990EL		NW	643	702	SIL	35931	1960	
264	SULLIVAN G	1	SULLIVAN G	24	3N	1W	660NL 330EL		NENE	630	750	CINC	36726	1960	
139	HOUSTON H	1	HOUSTON ESTATE	29	3N	1W		NE	NW	645	748	CINC			
11	MACALEY J	1	SIMPSON S	35	3N	1W	330NL 330WL		NW	630	838	CINC	4168	1940	
140	NORTHERN ORDNANCE IN	1	VAAP A	1	3N	2W	4408L 680WL		NW	650	783	CINC	11414	1944	
141	NORTHERN ORDNANCE IN	1	PAYNE E	3	3N	2W	330SL 330EL		NE	656	756	CINC	11523	1944	
147	REEA O A	1	APPLEGATE	9	3N	2W	1815SL 314WL		NE	685	981	CHMP	5213	1940	
148	MACOMB OIL & GAS CO	1	CALDWELL J	11	3N	2W	200NL 350EL		NENE	649	683	DEV		1915	
149	ROAN J	1	MILLER	13	3N	2W	330NL 990EL			653	627	SIL	20953	1950	
12	C E MITES & CO		MILLER'S WELL	13	3N	2W			SWNENE	640	645	CINC			
150	MACOMB OIL & GAS CO	1	BOVEY O	14	3N	2W			SESW	675	710	SIL		1915	
151	LAMOINE OIL & GAS CO	1	RUNKLE J C	15	3N	2W			SWNW	640	722	CINC		1915	
153	REEU O A	1	HURNEY S F	27	3N	2W	990SL 2310EL		SE	681	738	CINC	5270	1940	
68	FAWCETT J W	1	HORNEY	29	3N	2W	330NL 330EL		NENENE	680	680	DEV	36563	1957	
101	FAWCETT & BELLEND	1	CRAWFORD	29	3N	2W	330SL 330WL		NE	662	661	DEV		1957	
224	SPILKLER M M	1	PATTERSON	30	3N	2W	330SL 330WL		NESW	666	670	CINC	31671	1958	
201	SPILKLER M M	1	FREEMAN	31	3N	2W	330SL 330WL		SWSWSW	640	657	CHMP	27734	1957	*
158	MACOMB OIL CO	1	HODGES E	32	3N	2W	1120SL 200EL		NE	660	675	CINC		1910	
275	REETER & KEZEK	1	HODGES	32	3N	2W	330SL 990EL		NE	669	680	CINC	37349	1960	
245	ANDERSON H	1	LUNDBERG E L	33	3N	2W	330SL 330WL		SE	650	641	CINC	35355	1960	
269	ANDERSON H	1	BOYD-GOODWIN-WALSH C	33	3N	2W	340SL 330EL		NENE	677	750	CINC	36638	1960	
365	UTTER-ARTHALONY & KU	1	TEEL	34	3N	2W	330NL 660EL		SENE	613	662	SIL	53954	1967	
14	MILLER M M	1	WILSON J H	2	3N	3W	455SL 1610EL		NE	620	676	SIL	4028	1940	

DEV = Devonian; SIL = Silurian; ORD = Ordovician; CINC = Cincinnatian Series (U. Ord.); CHMP = Champlainian Series (M. Ord.); CAN = Canadian Series (L. Ord.); CAM = Cambrian; and PC = Precambrian.

SCHUYLER COUNTY

County no.	Company or operator	Hole no.	Farm	Sec.	T.	R.	Spot location	Corner	Quarter of Section	Logging ref. elev., (ft)	Total depth (ft)	Age of deepest unit pen.	ISGS sample set no.	Date comp.	Geophys. logs
159	MILLER M M	1	FELDHEIMER F	2	3N	3W			SWNESE	660	678	SIL		1939	
160	MILLER M M	1	FOWLER J A	10	3N	3W	834NL	330EL	SE	642	710	CINC	12997	1945	
61	MILLER M M	1	FELDHEIMER	12	3N	3W	2153L	507WL	NWNW	646	679	DEV		1940	
15	SIEGEL M	1	HITE F	15	3N	3W	660NL	660EL	NENE	620	604	SIL	5195	1940	
162	OHIO OIL CO	1	GLANDON E D	16	3N	3W	600NL	750WL	SW	560	1083	CHMP		1915	
163	LAMB C E		MILLVER G D	18	3N	3W			NW	527	534	SIL		1914	
225	PERARDI C	1	GURSUCH	23	3N	3W	990NL	347WL	NESE	633	639	CINC		1958	
227	FAWCETT J	1	WELLS	36	3N	3W	330NL	330WL	SE	686	705	SIL	31664	1950	
277	CLEARY PET INC	1	MYERS	1	3N	4W	330SL	990EL		495	458	CINC	37336	1960	
196	RNK OIL CO	2	MEANEY	2	3N	4W	2508L	330WL	NW	570	472	SIL		1956	
323	GROVES F	1	ROYER	2	3N	4W	460SL	330WL	NESE	512	449	CINC		1961	
166	THE OHIO OIL CO	1	MOON W N	2	3N	4W	1584SL	1980EL	SE	500	670	DEV		1914	
167	LAMBERT O E	2	DUBOIS H	2	3N	4W	330NL	330WL	SWSE	490	440	CINC		1971	
164	LAMBERT O E	1	DUBOIS R	2	3N	4W	660SL	330EL	NW	560	760	CHMP	16353	1940	
165	MOWELL J W	4		2	3N	4W					582			1910	
195	RNK OIL CO	1	MEANEY	3	3N	4W	330NL	330EL	NENENE	504	415	CINC	26194	1956	
197	RNK OIL CO	1	GLASS H	3	3N	4W	3855L	660WL	NESE	565	430	SIL		1956	
169	CARLSON J E	1	HEDGECOCK	5	3N	4W	3305L	330WL	SENE	604	975	CHMP	20854	1951	
171	MOWELL J W	1	MOWELL J W	9	3N	4W					1150			1912	
173	MANLOVE J E	4	MANLOVE J E	9	3N	4W				627	1847	CAMB		1909	
172	MOWELL J W	2	MOWELL J W	9	3N	4W					750			1910	
174	SCHUYLER OIL & GAS C		MANLOVE W B	9	3N	4W					1125	CHMP		1909	
178	DEGENTHER T K	1	SCOTT A	12	3N	4W	330NL	330WL	NWNW	480	735	CHMP	7968	1941	
181	MOWELL J W	3		15	3N	4W					900			1910	
317	T & T DEVELOPERS	1	MURNEY H	16	3N	4W	430SL	330WL	NENW	596	974	CHMP		1961	
374	COOKSON OWRIN	1	ALLEN	19	3N	4W	6608L	330EL	SWNE	577	615		*****	1967	
184	GERSON A W	1	FOSTER A	21	3N	4W	172NL	152WL	SESE	575	990	CHMP	4569	1940	
186	NU COMPANY	1	COLEMAN	23	3N	4W					693	CHMP			
188	VETTE W	1	PRUDENTIAL LIFE	25	3N	4W	330SL	330WL	SWSW	690	920	CHMP		1942	
189	MANN T E	1	RAWSON P W	30	3N	4W	330NL	330EL	SENE	648	840	CHMP	19321	1949	
341	WILLS D J	1	BARTLOW ET AL	33	3N	4W	330NL	330WL	SWNE	626	592	CINC	41911	1961	
335	WILL D L	1-A	SAPP W	35	3N	4W	330SL	330WL	SWSWSW	627	590	CINC	41642	1961	
334	WILL D L	1	SAPP W	35	3N	4W	330SL	330EL	NWNW	620	590	CINC	41354	1961	
358	LEVERTON BROS	1	MILLS T R	7	1S	1W	330SL	330EL	SW	453	2650	CAMB		1966	
270	MARTIN P H	1	WELLER	1	1S	2W	330SL	330WL	SWSWSW	600	683	CINC	36463	1960	
193	PURE OIL CO	1	PARKE J	11	1S	2W			SW	450	735	CHMP		1914	

SCOTT COUNTY

County no.	Company or operator	Hole no.	Farm	Sec.	T.	R.	Spot location	Corner	Quarter of Section	Logging ref. elev., (ft)	Total depth (ft)	Age of deepest unit pen.	ISGS sample set no.	Date comp.	Geophys. logs
60	BERTINETTI C F	1	O'DONNELL DANA	3	13N	12W	330SL	330WL	NWNESE	549	556	SIL	41549		
77	BERTINETTI C F	1	RAIKO	3	13N	12W	380NL	330WL	SWSW	520	535	SIL	3914	1960	
73	WILDCAT OIL & GAS	1	O'DONNELL DANA	4	13N	12W	20SL	330EL	NENESE	540	620	SIL		1960	•
76	BECK RALPH O	1	BROWN ROBERT	8	13N	12W	220NL	90WL	NENW	478	447	SIL	36930	1960	
79	BECK RALPH O	1	ROBINSON LEO	8	13N	12W	330NL	330WL	SWNW	460	422	SIL	40948	1961	
84	MOORE & HALLOCK	1	KNAPPATAL	9	13N	12W	990SL	330WL	NESE	550	448	SIL	41645	1961	
82	MOORE & HALLOCK	1	HEDER	9	13N	12W	330NL	990EL	SENE	475	373	SIL	41644	1961	
78	BERTINETTI C F	2	CAMPBELL	10	13N	12W	330SL	340WL	NWSW	545	420	SIL	38652	1961	
98	MISSISSIPPI VALLEY O	1	RUSSELL	10	13N	12W	330SL	330EL	NESESE	542	443	SIL	50491	1964	
113	RUSSELL DRLG CO	2	RUSSELL	10	13N	12W	330SL	330EL	NWSE	500	509	SIL		1970	
91	MISSISSIPPI VALLEY O	1	FRANKLIN	15	13N	12W	330SL	330EL	SENENE	562	480	SIL	51758	1965	
92	MISSISSIPPI VALLEY O	1	SAVAGE B	16	13N	12W	330NL	1650EL		540	425	SIL	51727	1965	
94	WHITE EDGAR	1	NEAT	17	13N	12W	1790SL	152WL	SESWSE	580	435	CHMP	4468	1960	
75	BECK RALPH O	1	EVANS THEODORE	2	13N	13W	330SL	330WL	SWSESE	644	545	SIL	36168	1960	
74	AYDELOTT WM R	1	AYDELOTT WM R	5	13N	13W	330NL	330WL	NWSWNE	425	732	CHMP	35673	1960	
95	CHULIBLE OIL & REFG	1	ADAMS E C	26	13N	13W	200NL	280EL	SESW	604	987	CHMP			
96	BEDELL A G	1	ADAMS E C	27	13N	13W	330NL	330WL	SESW	432	1650	CHMP	5748	1941	
83	BECK RALPH O	1	JAMESON	32	14N	12W	330SL	990WL	SW	539	605	SIL	41809	1961	
86	CIESLER EMIL	1	COULTAS	2	14N	14W	990SL	330WL	SESE	425	320	SIL	42309	1962	
81	SMITH & UNKEN	1	SMITH VERNE	15	15N	12W	330SL	330WL	SESWNE	585	738	SIL	41819	1961	
97	TEXAS CO	1	MUELLER	2	15N	13W	200NL	1500EL		564	1245	CHMP	971		
98	SCOTT CO OIL & GAS C	1	TASH WALTER	24	15N	14W			NESENE	437	741	CHMP	841		
85	BECK RALPH O	1	KRUSA	26	15N	14W	330NL	330WL	NWNESW	430	355	SIL		1962	

DEV = Devonian; SIL = Silurian; ORD = Ordovician; CINC = Cincinnatian Series (U. Ord.); CHMP = Champlainian Series (M. Ord.); CAN = Canadian Series (L. Ord.); CAM = Cambrian; and PC = Precambrian.

SHELBY COUNTY

County no.	Company or operator	Hole no.	Farm	Sec.	T.	R.	Spot location	Corner	Quarter of Section	Logging ref. elev., (ft)	Total depth (ft)	Age of deepest unit pen.	ISGS sample set no.	Date comp.	Geophys. logs
217	VALTEN A	1	WHITTINGTON RAY	9	9N	2E	330SL	330WL	SWNWNE	685	3282	SIL		1950	*
22024	ENERGY RESOURCES	1	GREGG MELVIN	17	9N	3E	330NL	330EL		582	3415			1975	*
24	KINGWOOD & CONTINENT	1	TRUEBLOOD	3	9N	5E	330SL	990WL	SW	633	3515	DEV		1939	
1152	ALADDIN OIL DEV CO	1	PRIEBS	12	10N	1E	330SL	330WL	SWSENW	659	3100	SIL	34333	1959	*
22041	ENERGY RESOURCES UF	2-E	SUMMER VINCENT	20	10N	1E	330SL	330WL	NESW	678	2663	DEV		1976	*
22015	ENERGY RESOURCES UF	1	SUMMER VINCENT	20	10N	1E	330NL	330EL	SWSW	682	2957	DEV		1975	*
21995	BRENN C E	1	SUMMER VINCENT	20	10N	1E	330SL	330WL	SESW	681	3134			1975	*
22016	ENERGY RESOURCES UF	1	MATHENSON FRANCES	7	10N	2E			SW	642	3128	SIL		1975	*
22035	ENERGY RESOURCES UF	2	MATHENSON FRANCES	7	10N	2E	330NL	1040WL	SW	633	2947	DEV		1976	
1111	ENGLE GEO S	1	PAHN JESS	13	10N	2E	990NL	330EL	NW	626	3192	DEV	31417	1957	*
563	HELM PETRO	1	DEPAEPE	22	10N	2E			SWSWNW	626	3090	DEV		1966	
1140	NATIONAL ASSOC PET	1	SPRECHT EDWARD	7	10N	3E	660NL	330EL	SW	623	3127	SIL	33214	1950	*
1337	KINGWOOD OIL	1	KEENS GLADYS	11	10N	3E	330SL	330EL	SESWNE	644	3155	DEV	46771	1963	*
1862	PHILLIPS JOE	1	WALKER	14	10N	3E	380NL	330EL	NE	589	3157	DEV	27498	1956	*
1841	RHOADS M.M	1	ROBERTSON	14	10N	3E	330SL	330EL	SESENW	670	3203	DEV		1956	*
1877	MYERS THEODORE	1	MANNING	26	10N	3E	330NL	330WL	NWNWSW	644	3224	DEV	29268	1957	*
21953	TEXACO INC	1	REID FRANKLIN	7	10N	4E	750NL	330WL	NW	587	3490			1974	*
684	PARTLOW & CUCHONOUR	1	DAVIS H S	8	10N	4E	990NL	330WL	SE	601	3175	DEV	31368	1958	*
1117	PARTLOW & CUCHONOUR	1	STRUHL	8	10N	4E	330SL	330EL	SESWSW	596	3206	DEV	30830	1957	*
22025	HARRIS ROBERT M	1	RIVARD INC	11	10N	4E	370NL	330EL	NWNE	631	3266	DEV	60350	1976	*
393	DUNLAP R	1	HUSKINS H H	21	10N	4E	330NL	330WL	NWNWNE	624	3236	DEV	9852	1943	*
1243	RICHARDSON H H	12	HUSKINS	21	10N	4E	330SL	430EL	NENE	622	3245	DEV		1961	*
1301	RICHARDSON H H	2	COMPTON	21	10N	4E	330NL	380EL	NENW	616	3182	DEV	42868	1962	*
22033	ENERGY RESOURCES	1	BIXLER JUDE	26	10N	4E	330SL	990EL	SW	620	3477			1975	
21951	SMALLEY PETER S	1	WHITRUCK JOE	29	10N	4E	420SL	480WL	SW	601	3262			1974	
1860	SMALLEY PETER S	1	FURGUM	30	10N	4E	900NL	330EL	NWSW	593	3220			1973	*
1831	SHELL OIL CO	1	MILLER E E	30	10N	4E	330NL	330WL	NWNWSE	603	3304	DEV		1956	*
21963	MATTHEWS WILLIAM A	1	MCKITTRICK	31	10N	4E			NESESE	609	3290			1974	
22034	TOTAL LEONARD INC	1	ENGEL	3	10N	5E	800NL	330WL	NENW	626	3600		40024	1975	*
448	NATIONAL ASSOC PET G	1	BUCKMASTER FRANK	26	10N	5E	330SL	330WL	SWNWNE	649	3565	DEV	16147	1946	*
1306	DURAN OIL PROP	7	CHAFFEE GEORGE	27	10N	5E	330NL	330WL	NWNWNE	640	3414	DEV		1965	*
1115	DURAN OIL PROP	2	CHAFFEE GEORGE	27	10N	5E	330SL	363WL	SWSWNE	645	3589	DEV		1957	*
1240	RHOADS M M	1	GROVE F	30	10N	5E	330SL	330WL	SWSENE	619	3356	DEV	26434	1956	*
1295	LINDSTROM WALTER O	1	KRUMREICH	31	10N	5E	660NL	660WL	NWNE	631	3349	DEV	42461	1962	*
1745	PUTSCH JOHN P	1	KRAMER BENJAMIN	5	11N	2E			NWNWSW	673	2885		56962	1970	*
1270	NATIONAL ASSOC PET	1	HELWAP EUGENIA	15	11N	2E	330SL	330WL	SWSWSW	658	2974	DEV			*
1096	TEXAS CO	1	COOPER H C	20	11N	2E	330SL	330EL	SESESE	661	3035	DEV	30440	1957	*
111	SEABOARD OIL & P WIG	1	MILLER PAULINE	32	11N	2E	330SL	330WL	SWSWSE	652	3080	SIL	4443	1940	*
588	GLASS TED	1	HORSEMAN W W	17	11N	3E	330SL	330WL	SWSWNE	620	3056	DEV	27665	1952	*
1118	RORISON H F	1	SMYSOR C	19	11N	4E	330SL	330WL	SWSENE	680	3308	SIL	31595	1957	*
1060	KIRBY JOHN	1	ULRICH S	21	11N	4E	330NL	990EL	SW	604	3220	DEV	27651	1956	*
706	LYNCH OIL CO	1	DOVE FRANKLIN R	27	11N	4E	330SL	330WL	NENESW	617	3301	DEV		1952	*
21948	CORLEY & WATTERS OIL	1	HANEY FLOYD	7	11N	6E			SWSWNE	713	3455			1974	
22008	CORLEY W A	2	HANEY FLOYD	7	11N	6E	330NL	330WL	SWNE	705	3530			1975	
21994	BRENN C E	1	ELZY ARTHUR	15	11N	6E	990SL	330EL	SW	647	3645			1975	*
797	TEXAS CO	1	FERGUSON ALLIE	18	11N	6E	330NL	330WL	NWSWNE	679	3550	DEV			*
814	LEBH O O	1	MC CLURE LAURIE A	8	12N	2E	380NL	330WL	NENE	647	2810	SIL	22113	1952	*
817	MCDANIEL & WORKMAN	1	CLARK	21	12N	2E	330SL	330WL	SWSWNW	658	2872	DEV	23665	1953	*
1174	JARVIS VERNON D	1	BAKER LANDON M	23	12N	2E	330SL	330EL	SESENE	639	2939	DEV	36735	1960	*
828	MC DANIEL R H	1	WERER	29	12N	2E	330SL	330WL	SWSENE	662	2875	DEV	24262	1954	*
642	DURAN P	1	BEEM	21	12N	3E	330NL	330EL	NENWSW	656	3024	DEV	19812	1949	*
1311	ATKINS & HALE	1	RUNKEL	32	12N	3E	330NL	630WL	NESW	610	2956	SIL	43443	1962	*
21949	CORLEY & WATTERS OIL	1	STODDARD D M	31	12N	6E			NWNWNE	700	3487			1975	*
954	NATION OIL CO	1	HENGES J E	2	13N	2E	330NL	330WL	NWSENW	666	2684	DEV		1952	*
956	RUPIERS W F	1	HILL O O	7	13N	2E	330SL	360EL	SE	623	2526	DEV	21821	1951	*
957	DUNCAN C	1	HORAMAN WILLIAM	9	13N	2E	330SL	330WL	SWSWNE	627	2698	SIL	26929	1951	*
114	ILLICAN OIL CORP	1	CARR	12	13N	2E			SWSENE	720	2981	SIL	3368	1939	
959	NATIONAL ASSOC PET G	1	SUMMERS C H	12	13N	2E	330SL	330EL	SESWSW	675	2704	DEV		1954	*
961	BRANYAN A M	1	BRANYAN A M	17	13N	2E	330SL	330EL	SENWSE	626	2521	DEV		1951	*
963	BRANYAN A M	1	MC DANIEL R A	17	13N	2E	330SL	330EL	SESWSE	627	2600	DEV	21878	1951	*
962	BRANYAN A M	1	HUDSON & GREGORY	17	13N	2E	330SL	330EL	SESWNE	631	2567	DEV	21453	1951	*
964	NATIONAL ASSOC PET G	1	MC DANIEL R A	17	13N	2E	330SL	330EL	SESESE	630	2579	DEV		1954	*
1005	BRANYAN A M	1	HARRIS	17	13N	2E	330NL	330WL	NWNWSE	625	2514	DEV		1957	
1755	NETEMEYER C E	1	SHEAREN O	19	13N	2E	330NL	330WL		630	2545	DEV		1970	*
968	MC GUIRE J W	1	PUNTING	28	13N	2E	330NL	330WL	NWNENW	630	2675	DEV	21045	1950	*
969	BRANYAN A M	1	VAN STKEL J	30	13N	2E	330SL	673EL	NWNE	631	2515	DEV	22119	1952	*
1309	RICHARDSON M M	1	ATKINSON	12	13N	3E	660SL	660EL	NESE	670	2853	DEV	43056	1962	
96	OLSON DRILL CO	1	ATKINSON	12	13N	3E	660SL	330EL		647	2960	DEV	6340	1941	*
1709	RORISON H F	1	STOREY	31	13N	3E	330SL	330WL	SWNW	644	2833	DEV		1968	*
97	BRUNSWOLD O C	1	YANTIS HARLEY	36	13N	3E	330SL	330WL	SWNWNW	673	3061	DEV	5578	1941	*
1587	FLETCHER WHEA	1	BIRKEIT	17	13N	4E	330NL	330EL	NENESW	669	2987	DEV		1962	*
1126	NATION OIL CO	1	SNAPP NELL	21	13N	4E	330SL	330EL	SESENE	660	3051	DEV	31378	1958	*
1711	NEA YES INC	1	STOUGADILL	19	14N	2E	330SL	660EL	SWNE	628	4500	CAM		1968	*
1410	KINGANK OIL CO	1	WOOTERS W P	21	14N	2E	330NL	330EL	NENWSW	624	2498	SIL		1967	*
1168	MILLER W O	0	COULTIS C E	27	14N	3E	330NL	330WL	NWSESE	705	2830	DEV	35063	1959	
1013	LIPPITT M R	1	PARSLEY V	34	14N	3E	330SLEY	990EL	SE	704	2869	DEV	20115	1950	*
1003	RORISON H F	1	STEWART ET AL	36	14N	3E	330SL	330EL	SESESE	675	2917	SIL	27767	1957	*

DEV = Devonian; SIL = Silurian; ORD = Ordovician; CINC = Cincinnatian Series (U. Ord.); CHMP = Champlainian Series (M. Ord.); CAN = Canadian Series (L. Ord.); CAM = Cambrian; and PC = Precambrian.

STARK COUNTY

County no.	Company or operator	Hole no.	Farm	Sec.	T.	R.	Spot location	Corner	Quarter of Section	Logging ref. elev., (ft)	Total depth (ft)	Age of deepest unit pen.	ISGS sample set no.	Date comp.	Geophys. logs
61	VARNER CO	2	CITY OF WYOMING	1	12N	6E	120NL 900WL			705	1400	CHMP	16168	1947	
68	GALVA DEAN		CITY OF WYOMING	1	12N	6E	50NL 1000WL			710	1557	CHMP		1902	
168	RUESCH & SCHUPBACH	1-A	MEAKER GEORGE	3	12N	6E	1650SL 1693WL		NW	710	460	DEV		1963	
165	RUESCH & SCHUPBACH	1	MEAKER GEORGE	3	12N	6E	1650SL 1753WL		NW	710	1165	CHMP	44605	1963	
170	VICKERY DRLG CO	ST-2		22	12N	6E	150SL 35WL		SE	622	542	DEV	53268	1966	*
215	CENTRAL ILL LIGHT CO	302	RUARK	1	13N	5E	1460NL 45WL		NW	749	1094	CHMP		1970	*
224	CENTRAL ILL LIGHT CO	101	WITTE	11	13N	5E	2550L 20WL		SESE	703	500	SIL		1971	
225	CENTRAL ILLINOIS LIG	701	WITTE	11	13N	5E	700NL 20EL		SE	750	2022	CAMB		1971	*
204	CENTRAL ILL LIGHT CO	301	WITTE	11	13N	5E	2250L 20WL		SESE	703	1252	CHMP		1970	*
166	WINSLOW L F	1	DURMAN STANLEY	28	13N	5E			NW		545	SIL	45301	1963	
62	PEERLESS SERVICE CO		ARMSTRONG ROB	6	13N	6E			NWNW	750	785	SIL	17289	1947	
117	LAYNE-WESTERN CO		STONEFORT COAL CORP	13	13N	6E	800SL 600EL		NWNW	695	1433	CHMP	34197	1959	
30	J P MILLER ART WELL		KRAFT CHEESE CO	19	13N	6E	1200SL 850WL		SE	730	750	CINC	14737	1946	
93	VARNER CO	2	TOULON CITY	19	13N	6E	1235SL 1375WL		SW	730	780	CINC	8441	1902	
92	NO COMPANY	1	TOULON CITY	19	13N	6E	1230SL 1300WL		SW	720	1447	CHMP		1911	*
169	VICKERY DRLG CO INC	ST-1		21	13N	6E	40NL 790WL		NW	744	490	DEV	53287	1966	*
104	RINGLE H H		ARMSTRONG J M	32	14N	6E	1500L 400WL		NW	752	560	SIL	9451	1940	
176	LARSON N A	1	JACKSON J R	34	14N	6E			NENESW	750	625			1966	
109			BRADFORD CITY WELL	23	14N	7E					2079	CAMB		1998	
32	SEWELL WELL CO	2	BRADFORD CITY	23	14N	7E	570SL	525EL	SESE	604	2050	CAN	1831	1930	

TAZEWELL COUNTY

County no.	Company or operator	Hole no.	Farm	Sec.	T.	R.	Spot location	Corner	Quarter of Section	Logging ref. elev., (ft)	Total depth (ft)	Age of deepest unit pen.	ISGS sample set no.	Date comp.	Geophys. logs
54	HOPEDALE OIL & GAS C	1	LITHILLER	2	22N	3W			NWSWSW	657	2310	CHMP	3078	1939	
336	TRANS-AMERICAN & GOD	1	BIRKY	9	22N	3W	330SL	990EL	SE	694	1305	SIL	44752	1943	*
686	SANG ARCH DRLG	1	GRAFF HENRY	21	22N	3W	330SL	330WL	NWNE	710	1374	SIL		1972	
588	PANHANDLE EASTERN PI	1	HILST F P	6	22N	5W	40NL	100EL	NE	521	930	DEV		1970	*
589	PANHANDLE EASTERN PI	1	STOERR	20	22N	5W	1770SL	12WL	SESW	514	990	DEV		1969	*
530	DAVIS C G	1	ALLEN	21	22N	5W	730SL	330WL	SWSWNW	526	1026	SIL	44418	1963	*
535	ROSS PRODUCTION	1	KEERR	24	23N	2W	990SL	990EL	SE	655	1272	SIL	44729	1963	*
532	DAVIS C G	1	DUPOLE	21	23N	3W	330NL	330WL	NWNWNE	592	1239	SIL	44416	1963	*
540	HEAVEN H B	1	EGLI	28	23N	3W	3300L	400EL	SWNW	570	1220	SIL	51466	1965	
484	PANHANDLE EASTERN PI	1	SCHORTER	11	23N	4W	800L	30EL	NE	554	1080	DEV		1969	*
485	PANHANDLE EASTERN PI	1	LITHILLER	13	23N	4W	155NL	40EL	NE	589	1131	DEV		1969	*
486	PANHANDLE EASTERN PI	1	CULLINAN	15	23N	4W	20SL	110EL	SWNE	510	1028	DEV		1969	*
506	PANHANDLE EASTERN PI	2	WINKLER	16	23N	4W	50SL	600EL	SE	532	1042	DEV		1969	*
487	PANHANDLE EASTERN PI	1	MILLER	21	23N	4W	411NL	35WL	SENE	632	1153	DEV		1969	*
500	PANHANDLE EASTERN PI	1	TROYER	22	23N	4W	505L	75EL	SE	646	1200	DEV		1969	*
498	PANHANDLE EASTERN PI	1	GETZ	22	23N	4W	700NL	372WL	NWSW	644	1165	DEV		1969	*
490	PANHANDLE EASTERN PI	1	WINKLER	22	23N	4W	20NL	50WL	SENE	629	1155	DEV		1969	*
507	PANHANDLE EASTERN PI	1	MACK	27	23N	4W	1400NL	45WL	NW	657	1195	DEV		1969	*
505	PANHANDLE EASTERN PI	1	TAYLOR	27	23N	4W	140NL	25WL	SE	671	1199	DEV		1969	*
331	DAVIS C G	1	HUTCHISON	27	23N	4W	330NL	330WL	NWNWNE	659	1215	SIL		1963	*
567	PANHANDLE EASTERN PI	1	RADEMAKER	19	23N	5W	990L	40WL	SW	485	875	DEV		1970	*
569	PANHANDLE EASTERN PI	1	MEEKER M C	31	23N	5W	1190L	50WL	NW	520	930	DEV		1970	*
260	CENTRAL ILL LIGHT CO	1	TALBOT H V	3	23N	6W	3700L	161WL	SWSWSW	496	993	SIL	34955	1958	*
259	CENTRAL ILL LIGHT CO	1	WUDDING M J P	5	23N	6W	1803NL	1650EL	NE	510	1561	CHMP	34964	1958	*
258	CENTRAL ILL LIGHT CO	1	FURNOFF HENRY	6	23N	6W	335NL	520EL	NESW	529	1651	CHMP	34968	1958	*
98	PEKIN OIL PROJECT	1	DESUTTER	8	23N	6W	330NL	330EL	NESENW	515	1503	CHMP	12779	1945	*
261	CENTRAL ILL LIGHT CO	1	DESUTTER J	8	23N	6W	990SL	990EL		490	1600	CHMP	34951	1958	*
257	CENTRAL ILL LIGHT CO	1	MOORE	18	23N	6W	197NL	2379EL	NE	520	1853	CHMP	30697	1958	*
569	CENTRAL ILL LIGHT CO	MMC1	CUTTRELL J K	1	24N	2W	2850L	33WL	SE	755	1012	DEV		1970	*
571	CENTRAL ILL LIGHT CO	MMC3	DIETRICH O E	6	24N	2W	90SL	730EL	SWSW	682	925	DEV		1970	*
512	CENTRAL ILL LIGHT CO	E-3	CILCO (WHISLER M E)	8	24N	2W	1340NL	820EL	SW	584	1055	SIL		1960	*
572	CENTRAL ILL LIGHT CO	MMC2	CUTL R A	10	24N	2W	150NL	970WL	NENW	645	914	DEV		1970	*
334	ROSS PRODUCTION CO	1	HOWE HEIRS	14	24N	2W	900NL	340WL	NWNE	785	3203	CAMB	44724	1963	*
328	C G DAVIS	1	SMITH	21	24N	2W	330SL	330EL	SESWNW	687	1155	SIL	44420	1963	*
513	CENTRAL ILL LIGHT CO	E-4	CILCO	22	24N	2W	310SL	1303WL	NW	730	1196	SIL			*
510	CENTRAL ILL LIGHT CO	E-1	CILCO (APPANZALLAN)	22	24N	2W	90NL	310WL	NENE	753	1192	SIL		1960	*
103	H V HOUSE	1	GREENING W M	28	24N	2W			NWNWSE	675	1235	SIL	3744	1940	*
306	CENTRAL ILL LIGHT CO	D-4	CILCO	29	24N	3W	533L	80WL		654	1144	SIL			*
272	CENTRAL ILL LIGHT CO	1	MAUHON JOSEPH	16	24N	4W	1218SL	1083EL	NE	665	1065	DEV	34960		*
270	CENTRAL ILL LIGHT CO	1-11	CILCO (D M BENNETT)	22	24N	4W	640SL	50EL	SW	648	1067	DEV	34949		*
307	CENTRAL ILL LIGHT CO	D-2	CILCO (WOERMER)	25	24N	4W	30NL	223WL	NE	646	1100				*
320	LAYNE WESTERN	2	PEKIN PARK DISTRICT	1	24N	5W			SWNWNW	535	1075	SIL	1469		
121	EBERT CHRIS		PEKIN PARK DISTRICT	2	24N	5W			NESWNE	525	1000	SIL		1916	
268	CENTRAL ILL LIGHT CO	1	QUENGERICH RALPH	18	24N	6W	1645SL	1991EL	NE	440	663		34958	1960	
276	CENTRAL ILL LIGHT CO	1	RUST (CILCO #14)	19	24N	6W	111NL	1147EL	SW	436	544	DEV		1940	*
277	CENTRAL ILL LIGHT CO	C-15	RUST LAWRENCE	20	24N	6W	70NL	31WL	NW	439	605	DEV	34962	1960	*
264	CENTRAL ILL LIGHT CO	1	PROEHL EDW G	29	24N	6W	990SL	330EL	SWSE	502	1524	CHMP	34953	1958	*
263	CENTRAL ILL LIGHT CO	1	HACKLER BROS	31	24N	6W	377NL	328EL	NENENW	516	685	SIL	34963	1958	*
279	CENTRAL ILL LIGHT CO	3	RUST LAWRENCE	13	24N	7W	2950SL	2500EL	SW	439	566		34961	1960	*
280	CENTRAL ILL LIGHT CO	1	SCHNUR VIVIAN	23	24N	7W	400SL	1809EL	SE	437	595	DEV	34957	1960	*
537	PINNEY-SCHUBART	1	STILLMAN	24	24N	7W	330SL	330EL	SESESE	431	580	SIL	45277	1963	

DEV = Devonian; SIL = Silurian; ORD = Ordovician; CINC = Cincinnatian Series (U. Ord.); CHMP = Champlainian Series (M. Ord.); CAN = Canadian Series (L. Ord.); CAM = Cambrian; and PC = Precambrian.

TAZEWELL COUNTY

County no.	Company or operator	Hole no.	Farm	Sec.	T.	R.	Spot location	Corner	Quarter of Section	Logging ref. elev., (ft)	Total depth (ft)	Age of deepest unit pen.	ISGS sample set no.	Date comp.	Geophys. logs
538	PINNEY E T	1	PALLEN	25	24N	7W	330NL	330EL	NENWNE	433	600	SIL	49342	1964	
278	CENT ILL LIGHT	1	RUTHERFORD B	36	24N	7W	1369NL	1310EL	NW	430	607	DEV	34959	1960	*
46	MORRIS ROY F	1	BELL	6	25N	2W	3325SL	331EL	SENWSE	740	1711	CHMP	30167	1957	
5	MORTON OIL & GAS CO	1	STRUNK W	18	25N	3W	450NL	870EL	NWSE	727	1390	DEV	3353	1939	
7	DIETRICH JOHN G	2	MATHIS	24	25N	3W	5340SL	691WL	NWSW	780	2235	CAN	6263	1943	
28960	NO COMPANY		OPPRIAN WELL	14	25N	4W			NE	738	1442			1976	
189	NO COMPANY		PEKIN CITY	35	25N	5W			SESE	530	990				
502	CILCO	C-14	CILCO	5	26N	2W	2602NL	172WL	SW	766	945	DEV	40864		*
501	CENTRAL ILL LIGHT CO	C-15	CILCO	9	26N	2W	8093SL	150WL	NW	755	940	DEV		1960	*
503	CENTRAL ILL LIGHT CO	C-16	CILCO	1	26N	3W	46NL	151WL		821	985	DEV		1960	*
202	SCRUGGIN A M	1	CUMMINGS U M	28	26N	3W	330SL	330EL	SWNENE	647	1620	SIL		1968	
197	MARTIN PAUL H	1	ZUERCHER J	29	26N	3W	400NL	20EL	NWSE	700	1625	CHMP	24691	1954	
14	PEORIA MINERAL CO		HART LEE	23	26N	4W	750NL	1500WL	NW	475	1417				
18			VORIS BARLEY	33	26N	4W			NWNENWSW	455	734				

VERMILION COUNTY

2	COY ET AL		BENNETT	3	17N11W				SENE	648	1325	SIL			
1576	DUNNEWALD JAMES H	1	SMITH HEIRS	9	17N11W	330SL	330WL		SESW	662	1448	DEV	46778	1963	*
21923	TRANSAMERICAN O & G	1	BEARD	10	17N11W	330SL	330WL		NWSE	656	1502			1975	*
1880	MANSFIELD C B	1	SMITH W & WILLISON L	15	17N11W	990NL	330EL		NWNW	661	1477	SIL	21127	1951	*
9	HENDERSON WM	1	RICHARDS P E	28	17N11W				NWNESE	675	1537	DEV		1907	
1897	LUCHT A P	1	MILLER E	12	17N13W	990NL	330WL		NESE	673	2515	CHMP	23341	1955	*
1573	JAY VEE DEV CORP	1	FORD	17	17N13W	330NL	330EL		SE	675	1678	SIL		1961	
56			MULIEN DR	28	17N13W	1200SL	480EL			665	1303	SIL			
68	VERMILION OIL CO		ALLERTON	22	17N14W	330SL	3760EL			701	920	SIL			
1559	JOHN E CARLSON	1	FARLETT FLOYD	25	17N14W	330NL	990EL		SESW	715	1251	DEV	31375	1958	
1752	PEOPLES GAS LIGHT &	1	MADUDA P	35	17N14W	71NL	60WL		SW	726	880	DEV	56036	1971	*
1731	PEOPLES GAS LIGHT &	1	CRESS O	35	17N14W	53NL	96WL		NW	712	873	DEV	56034	1971	*
89	ENGLISH C L		HINES	24	18N11W				NWNW	640	1668			1996	
1596	TEXUTA OIL	1	KESSLER C	3	18N12W	990SL	990EL		SW	677	1475	SIL	52617	1966	*
1696	JET OIL CO	1	FINLEY HENRY L	9	18N12W	330SL	330EL		SESWSW	685	1539	SIL	25300	1955	*
177	SYLVESTRE R N	1	TRISLER	30	18N13W	330NL	330EL		SE	674	1775	DEV		1941	
169	MYERS AL M	1	FOREMAN NEWT	13	18N14W	290SL	280EL		SW	677	1462	SIL	20850	1936	
165	CHICAGO & EASTERN IL			8	19N11W	60NL	60EL		NWSESW	615	2008				
1468	ALLIED CHEMICAL CORP	1	ALLIED CHEMICAL CORP	12	19N11W	4548SL	53EL		SWNW	662	6684	CAMB	5611A	1972	*
1599	TEXUTA OIL CO	1	ILLINOIS ORICA	12	19N12W	330SL	990WL		SE	686	1276	SIL	52619	1966	*
1675	GAIN OIL	1	RODGERS	15	19N12W	2989NL	510WL			545	1212			1973	*
1594	MAIND RORBY R	1	MAULK	22	19N12W	3150SL	344EL		NWSW	649	1236	SIL	51627	1965	
1595	TEXUTA OIL CO	1	NATL DISTILLERSACME	25	19N12W	330SL	350EL		NW	658	1418	SIL	52047	1966	*
1081	STAMERSHOWNSFAULKNER	1	CATLETT ESTATE	33	19N13W	980NL	546EL		NE	646	1458	SIL	21294	1951	
1838	PEOPLES GAS LIGHT &	1	LANDERS	3	20N11W	5880L	1629EL		SE	735	1056	DEV	58561	1972	*
303	ILLINOIS OIL SYNDICA			8	20N11W				NWSENW	620	915	DEV			
1355	DOLLAMAN JAMES W	1	KELLEY	21	20N11W	2075L	364WL		SENW	630	2549	CAN	34575	1959	*
1421	DUNNEWALD JAMES H	1	CROZIER	7	20N12W	330SL	330WL		NW	664	1129	SIL		1967	*
1454	MARQUARD ROYD C	1	TURNER	24	20N12W	345NL	350WL		NENW	695	2015	CHMP	55998	1968	*
1597	TEXUTA OIL CO	1	JUINER N J	31	20N12W	330SL	330WL		NW	668	1293	SIL	52178	1966	*
1598	TEXUTA OIL CO	1	AYRSHIRE COLLIERIES	32	20N12W	1650NL	990EL		NE	596	1157	SIL	52188	1966	*
1489	NAT'L ASSOC PET	1	SHOUT J R	11	20N13W	330SL	330WL		SESE	715	1110	DEV	53944	1966	*
1898	HURST ROBERT	1	BUSSARD	11	20N13W	330SL	330WL		NWSE	696	1730	SIL	23869	1953	
1859	PEOPLES GAS LIGHT &	1	CRONKHITE	1	21N11W	2463SL	164EL		SE	702	756	DEV	58562	1972	*
1741	PEOPLES GAS LIGHT &	1	THORNBROUGH H	4	21N11W	575SL	57EL		SE	690	760	DEV	58398	1971	*
1879	LEYH LAVERNE M	1	TURPIN & MILLER	5	21N11W	375NL	670WL		SE	657	881	SIL	20437	1950	
1878	LEYH LAVERNE M	1	ALLISON DAVID	8	21N11W	660NL	660EL		NWSE	673	850	SIL	20442	1950	
1877	LEYH LAVERNE M	2	ALLISON DAVID	8	21N11W	660NL	330EL		NWSE	674	1289	DEV	20565	1950	
1561	BECKNER JOE	1	WHITE C H	16	21N11W	330NL	330WL		SWNE	680	900	SIL	34969	1959	
1740	PEOPLES GAS LIGHT &	1	SCHLEGHT L M	2	21N12W	8ASL	26WL		SW	681	770	DEV	58394	1971	*
1742	PEOPLES GAS LIGHT &	1	LANE L G	5	21N12W	765L	40EL		SW	678	823	DEV	58397	1971	*
1866	HYDROLAMBRUN SURVEY I	/287	TERRELL-MELLON	5	21N12W	93SL	994WL		NW	681	941	DEV	56698	1973	
1848	PEOPLES GAS LIGHT &	1	WYMAN	22	21N12W	57NL	1771WL		NW	678	911	DEV	58586	1972	*
1853	PEOPLES GAS LIGHT &	1	WHITE	34	21N12W	1443L	178EL		SE	676	917	DEV	58587	1972	*
1810	PEOPLES GAS LIGHT &	1	RICE L	1	21N13W	253SL	300WL			675	818	DEV	58568	1972	*
438	KNOTT F H		BUTTS JERRY	2	21N13W	1460SL	807EL			672	965			1920	
1841	PEOPLES GAS LIGHT &	1	WILSON	10	22N11W	913SL	419WL		NW	686	675	DEV	58569	1972	*
1846	PEOPLES GAS LIGHT &	1	DAVAN	13	22N11W	54NL	77WL		NENW	694	685	DEV	58598	1972	*
1899	RUBISON H F	1	SCHLEGHT	21	22N11W	330SL	330EL		SW	684	1885	CHMP	24896	1954	*
1842	PEOPLES GAS LIGHT &	1	MATHAWAY	1	22N12W	928L	125EL		NE	745	739	DEV	58591	1972	*
1843	PEOPLES GAS LIGHT &	1	LEONARD	30	22N12W	646L	487EL		SW	679	864	DEV	58593	1972	*

DEV = Devonian; SIL = Silurian; ORD = Ordovician; CINC = Cincinnatian Series (U. Ord.); CHMP = Champlainian Series (M. Ord.); CAN = Canadian Series (L. Ord.); CAM = Cambrian; and PC = Precambrian.

VERMILION COUNTY

County no.	Company or operator	Hole no.	Farm	Sec.	T.	R.	Spot location	Corner	Quarter of Section	Logging ref. elev., (ft)	Total depth (ft)	Age of deepest unit pen.	ISGS sample set no.	Date comp.	Geophys. logs
1844	PEOPLES GAS LIGHT &	1	BERGLUND DELMAR	13	22N	13W	2539SL	136EL	SE	728	791	DEV	56596	1972	*
1745	PEOPLES GAS LIGHT &	1	FREDERICKSON	25	22N	14W	1125SL	68EL	NESW	746	839		56408	1971	*
1865	PEOPLES GAS LIGHT &	1	LAYDEN RUTH	10	23N	11W	1410SL	75WL	SE	737	618	DEV	56599	1972	*
1816	PEOPLES GAS LIGHT &	1	VANDENBERG	22	23N	11W	67NL	310EL	NWNW	705	539	DEV	56602	1972	*
1847	PEOPLES GAS LIGHT &	1	WILLARD	25	23N	11W	60NL	160WL	SW	741	690	DEV	56604	1972	*
1410	NAT'L ASSOC PET CO	1	BOORDE & HARRIS	21	23N	12W	330NL	330WL	NENE	795	659	DEV	53422	1966	*
1821	PEOPLES GAS LIGHT &	1	HOUSEN	33	23N	12W	990SL	88EL	SWSE	728	775	DEV	56668	1972	*
1638	MCBRIDE GORDON	1	LEE CHARLES	1	23N	13W	3308SL	330EL	NESE	705	1952	CHMP		1971	*
492	STROHECKER SAMMIS&CO		RUDDICK MARTHA	32	23N	13W			SWSW	770	1886	CHMP		1989	
491	STROHECKER SAMMIS&CO		RUDDY TOM	11	23N	14W			NENESE	718	1880	CHMP		1989	
1825	PEOPLES GAS LIGHT &	1	SWANSON	15	23N	14W	212NL	95WL	SWNWSW	742	678	DEV	56611	1972	*
1826	PEOPLES GAS LIGHT &	1	FARNEY	25	23N	14W	51SL	151EL	NENENE	742	716	DEV	56612	1972	*

WARREN COUNTY

County no.	Company or operator	Hole no.	Farm	Sec.	T.	R.	Spot location	Corner	Quarter of Section	Logging ref. elev., (ft)	Total depth (ft)	Age of deepest unit pen.	ISGS sample set no.	Date comp.	Geophys. logs
20913	NEW JERSEY ZINC CO	J-11	HEPPLE	3	8N	1W			NESWNE	687	1075	CHMP		1968	
18	BRETTNI OIL & GAS CO	1	CLAYBURG	14	8N	1W			NE	620	554	SIL		1920	
217	SCHELL J N	1	BAILER GEO	21	8N	1W			SWNE	680	717	SIL		1915	
19	BRETTNI OIL & GAS CO	1	BAILER HM H	23	8N	1W			SENENW	614	745	SIL		1920	
219	JONES & SCHMEISER	1	WINDISH	26	8N	1W				745	1110	CHMP			
418	KETCHERSIDE L E	1	RUSS NELL C	28	8N	1W			NWNE	640	875	CHMP		1938	
223	KING & HEISER	2	MCGHEW	31	8N	1W	330NL	330WL	NE	695	816	CINC		1943	
146	HUMMIS HOT F	1	ADKISSON O	9	8N	2W	3308SL	330WL	SWSWSW	759	755	CINC		1959	
417	HEINKIN JOHN	1	SIMMONS CHAS	11	8N	2W	308SL	250EL	SESENE		1060	CHMP		1939	
149	STONER GENE	1	MCDERMITT	12	8N	2W	330NL	330WL	SW	640	605	DEV	35165	1960	
224	GUNTER BERT D	1	VAN ARSDALE J	7	8N	3W	330NL	330EL	SWNE	770	545	CINC	25598	1954	
225	SARDINE OIL CO			32	8N	3W				800	740	CINC	236		
214	DAVIS CHARLES A	1	MASSINGILL ET AL	8	9N	1W	335SL	990EL	SE	686	475	DEV		1961	
230	MONARCH OIL CO	1	HOADLEY F	11	9N	1W	676NL	660WL	NW	610	1150	CHMP	7943	1962	
264	YANCY ORVILLE C		KILLEY R J	8	9N	2W					245	CINC	11553	1944	
260			RUSEVILLE CITY WELL	30	9N	2W			SESESW	750	1260	CHMP			
20941	NEW JERSEY ZINC CO	H-21	FRITZ CH	3	9N	3W		SW	SWNW	714	732	CINC		1968	
150	SALMONS GLENN	1	BRENT	7	9N	3W	330SL	990WL	SE	731	580	SIL	36403	1960	
565	HENDERSON R V	1	HENNEPENT THOMAS H	12	9N	3W			NWSENE	712	980	DEV		1968	
20942	NEW JERSEY ZINC CO	J-12	DAVIS K	19	9N	3W			NENESW	670	619	CINC		1968	
512	NORTHERN ILL GAS CO	MD10		30	9N	3W	50NL	65EL	SW	743	694			1971	*
240	YOUNG & CO H B	1	PARRISH WELL	34	9N	3W			NWNW	752	674	CINC	3H		
57	JENNINGS C L		GITTINGS CLARENCE K	16	10N	1W	18NL	50WL	SW	745	966	CHMP		1941	
20943	NEW JERSEY ZINC CO	J-15	ARMSTRONG	21	10N	1W			SWNWNWSW	740	640	CINC		1968	
20948	NEW JERSEY ZINC CO	H-22	PARISH	22	10N	2W		NW	SWSWNW	770	634	CINC		1968	
148	JENNINGS C L	5	KIRKWOOD CITY WELL	17	10N	3W	150NL	1450EL			1215	CAN			
239	HAWKINS & SON E R	4	VILLAGE OF KIRKWOOD	17	10N	3W	200NL	480WL		740	1069	CHMP	18508	1948	
202		2	PRAIRIE PIPELINE CO	35	10N	3W			NWNW		886				
319	ILL POWER CO	H-8		15	11N	1W	1327NL	40EL	SW	771	581		53137	1966	*
316	ILLINOIS POWER CO	H-6		16	11N	1W	1357NL	70WL	SE	751	481	DEV			*
321	ILLINOIS POWER CO	H-1		17	11N	1W	2578NL	15WL	SE	741	558	SIL	*****		*
317	ILLINOIS POWER CO	H-5		18	11N	1W	27NL	1125WL	SE	752	495	DEV	*****		*
318	ILL POWER CO	H-2		19	11N	1W	608NL	450WL	SE	692	498		53132	1966	*
324	ILLINOIS POWER CO	S-2	ST	24	11N	1W	608SL	482EL	SW	757	493	DEV		1967	*
323	ILLINOIS POWER CO	S-1	ST	36	11N	1W	74NL	331EL	NW	762	584	DEV		1967	*
325	ILLINOIS POWER CO	S-3	ST	36	11N	1W	38SL	12WL	SE	775	513	DEV		1967	*
117	WEMLING WELL WORKS	7	CITY OF MONMOUTH	19	11N	2W	2838L	276EL	SE	750	2448		52394	1965	
315	ILLINOIS POWER CO	H-4		23	11N	2W	795SL	15WL	NW	745	575	SIL		1966	*
322	ILLINOIS POWER CO	H-3		24	11N	2W	48SL	35EL	SW	689	495	SIL	*****		*
111	SCHMEISER K		MONMOUTH SCHOOL DIST	26	11N	2W	560NL	490WL	SWSW	745	1273	CHMP	28812	1957	
126	GEIGER S B & CO	4	MONMOUTH CITY WELL	29	11N	2W	25NL	245EL	SW	769	2445	CAMB	35A	1926	
232			MONMOUTH CITY WELL	29	11N	2W			NW	740	1232	CAN		1991	
233	GEIGER S B & CO	2	MONMOUTH CITY WELL	29	11N	2W	25SL	275WL	SW	769	2445	CAMB		1926	
20783			MONMOUTH CITY WELL	29	11N	2W	2808NL	2780WL		740	1222				
20882	WEMLING WELL WORKS	8	MONMOUTH CITY WELL	32	11N	2W	718NL	3270FL			2460		59351	1974	
341	ILL POWER CO	A-10		1	12N	1W	438L	132WL	SW	757	445			1967	*
435	ILLINOIS POWER CO	F-4		2	12N	1W	465L	39EL	SWSW	758	2878	CAMB		1969	*
372	ILLINOIS POWER CO	T-4		2	12N	1W	6RSL	11EL	SW	757	815	CHMP		1966	*
373	ILLINOIS POWER CO	T-1		3	12N	1W	78SL	1269WL	SW	736	765	CHMP		1968	*
394	ILLINOIS POWER CO	1	MORERG	3	12N	1W	48SL	1680WL	SW	737	2640	CAMB		1968	*
326	ILLINOIS POWER CO	A-1		3	12N	1W	68SL	1223WL	SW	735	328	SIL		1967	*

DEV = Devonian; SIL = Silurian; ORD = Ordovician; CINC = Cincinnatian Series (U. Ord.); CHMP = Champlainian Series (M. Ord.); CAN = Canadian Series (L. Ord.); CAM = Cambrian; and PC = Precambrian.

WARREN COUNTY

County no.	Company or operator	Hole no.	Farm	Sec.	T.	R.	Spot location	Corner	Quarter of Section	Logging ref. elev., (ft)	Total depth (ft)	Age of deepest unit pen.	ISGS sample set no.	Date comp.	Geophys. logs
513	ILLINOIS POWER CO	3	MUBERG	3	12N	1W	1337SL 1199WL		SW	721	2193	CAMB		1971	*
443	ILLINOIS POWER CO	F-5A		3	12N	1W	452NL 1610WL		SW	688	2157	CAMB		1969	*
557	ILL POWER CO	2	NUONAN	3	12N	1W	401SL 35WL		NW	734	2285	CAMB		1972	*
556	ILL POWER CO	7	MUBERG	3	12N	1W	827NL 123WL		SW	693	2114	CAMB		1972	*
364	ILL POWER CO	A-27		5	12N	1W	48SL 30EL		SE	750	429			1967	*
303	ILL POWER CO	A-25		3	12N	1W	400NL 43EL		SE	740	421			1967	*
558	ILL POWER CO	1	WINKLER	3	12N	1W	567SL 300WL		SE	750	2204	CAMB		1972	*
515	ILL POWER CO	1	NUONAN	3	12N	1W	450SL 1610WL		NW	736	2164	CAMB		1971	*
451	ILL POWER CO	F-5		3	12N	1W	451NL 1650WL		SW	689	1482			1969	*
549	ILL POWER CO	1	CARLSON	3	12N	1W	123NL 129WL	NE		715	2261	CAMB		1971	*
514	ILLINOIS POWER CO	6	MUBERG	3	12N	1W	1058SL 540EL	SW		726	2196	CAMB		1971	*
464	ILLINOIS POWER CO	5	MUBERG	3	12N	1W	562NL 1424WL	SW		685	1123	CHMP		1969	*
463	ILLINOIS POWER CO	4	MOBERG	3	12N	1W	549NL 1514WL	SW		646	1846	CAMB		1969	
444	ILLINOIS POWER CO	2	MUBERG	3	12N	1W	1344SL 335EL	SW		700	2083	CAMB		1969	*
359	ILL POWER CO	A-24		4	12N	1W	178SL 31WL		NW	673	330			1967	*
360	ILL POWER CO	A-22		4	12N	1W	61SL 17EL		SW	707	342			1967	*
429	ILL POWER CO	F-1		4	12N	1W	48SL 523WL		SE	712	1970			1969	*
340	ILL POWER CO	A-5		4	12N	1W	95NL 889EL		NE	716	367			1967	*
587	ILL POWER CO	1	CURRY	5	12N	1W	380SL 720WL		SE	669	1971	CAMB		1973	*
351	ILL POWER CO	A-18		5	12N	1W	60NL 35WL		NW	709	391			1967	*
436	ILLINOIS POWER CO	F-6	NU FARM	5	12N	1W	1100SL 47EL	SE		710	2227	CAMB		1969	*
356	ILL POWER CO	A-19		6	12N	1W	1242SL 33EL		SE	694	360			1967	*
350	ILL POWER CO	A-21		7	12N	1W	220SL 149WL		NW	649	310			1967	*
330	ILL POWER CO	A-7		7	12N	1W	54SL 969EL		SWSE	707	381			1967	*
374	ILLINOIS POWER CO	T-3		7	12N	1W	15NL 621EL	SW		699	754	CHMP		1968	*
396	ILLINOIS POWER CO	1	ANDERSON	7	12N	1W	880SL 50WL	SW		701	2640	CAMB		1969	*
544	ILL POWER CO	1	LUNGLEY	8	12N	1W	121NL 52WL	NW		656	1925	CAMB		1972	*
339	ILL POWER CO	A-4		8	12N	1W	63NL 1290EL		SW	692	360			1967	*
349	ILL POWER CO	A-16		8	12N	1W	408SL 30EL		SE	712	391			1967	*
306	ILL POWER CO	A-26		9	12N	1W	853SL 16WL		NW	708	370			1967	*
597	ILL POWER CO	1	MATHENS	9	12N	1W	300NL 48EL		NE	734	2230			1969	*
20009	ILL POWER CO	2	MATHENS	9	12N	1W	395SL 2003FL		NE	719	2258			1974	*
368	ILLINOIS POWER CO	A-17		9	12N	1W	692SL 35EL	NESE		716	370	DEV		1966	*
550	ILL POWER CO	1	LAWLESS	10	12N	1W	35SL 120EL	NE		736	2287	CAMB		1972	*
358	ILL POWER CO	A-12		11	12N	1W	868NL 20WL		SE	739	421			1967	*
345	ILL POWER CO	A-13		14	12N	1W	50NL 574WL		NW	679	364			1967	*
346	ILL POWER CO	A-11		14	12N	1W	34NL 697EL		NE	734	417			1967	*
419	ILL POWER CO	F-2		15	12N	1W	17NL 405WL		NE	721	2030			1969	*
347	ILL POWER CO	A-14		16	12N	1W	2503NL 36EL		NE	723	407			1967	*
348	ILL POWER CO	A-15		17	12N	1W	35SL 145WL		SENW	714	412			1967	*
19	W C & W	1	SORENSENGER	35	12N	1W	200NL 480EL		SE	760	495	SIL		1930	
222	MILLER ARTESIAN WELL		ALEXIS CITY WELL	1	12N	2W	69NL 1205EL		NE	704	1200	CHMP		1990	
234	WARREN WELL CO	2	VILLAGE OF ALEXIS	1	12N	2W	965NL 675EL		NE	695	1215	CAN	21941	1951	
357	ILL POWER CO	A-23		12	12N	2W	681SL 700EL		SE	691	356			1967	*
337	ILL POWER CO	A-6		12	12N	2W	33NL 2247WL		NW	687	377			1967	*
327	ILLINOIS POWER CO	A-2		13	12N	2W	238SL 91EL	NE		638	310	DEV		1967	*
20944	NEW JERSEY ZINC CO	J-18	MCMMORTER	21	12N	2W			NENENE	637	455	CINC		1968	
336	ILL POWER CO	A-3		23	12N	2W	47NL 139EL		NW	644	285			1967	*
133	VAN TUYLE W S		THOMPSON LEE	29	12N	2W			NENE	703	527	CINC		1923	
237	LARSON CARL L	2	MCQUISTON H I	1	12N	3W	802SL 137EL		SE	635	330	SIL	4102	1939	
20046	TUYL W VAN		WILEY T W	13	12N	3W		SW	NWNW	693	435				
20065	TUYL W VAN		CLARK J B	13	12N	3W			NWNWSW	680	400			1926	
20048	TUYL W VAN		SEATON J G	15	12N	3W			NENESE	655	340			1926	
20050	TUYL W VAN		MCARTOE	17	12N	3W			SESESE	618	350			1926	
20792	TUYL W VAN		VILLAGE OF LITTLE YU	21	12N	3W			SWSWSW	626	326			1915	
238	HAWKINS & SON E R		ACHESON JOHN	33	12N	3W	400SL 200WL		NENENE	640	583	CINC	7772	1962	

DEV = Devonian; SIL = Silurian; ORD = Ordovician; CINC = Cincinnatian Series (U. Ord.); CHMP = Champlainian Series (M. Ord.); CAN = Canadian Series (L. Ord.); CAM = Cambrian; and PC = Precambrian.

WOODFORD COUNTY

County no.	Company or operator	Hole no.	Farm	Sec.	T.	R.	Spot location	Corner	Quarter of Section	Logging ref. elev., (ft)	Total depth (ft)	Age of deepest unit pen.	ISGS sample set no.	Date comp.	Geophys. logs
428	NORTHERN ILL GAS CO	CG-3		4	25N	1E	730SL	110EL	NE	736	1475		57821	1971	*
241	WHITMER E L	1	HARITER HARVEY G	4	25N	1E	330NL	330WL	SE	805	1065	SIL	50991	1965	*
424	NORTHERN ILL GAS CO	CG-1		7	25N	1E	100NL	1220EL	NE	644	1565		57819	1971	*
427	NORTHERN ILL GAS CO	CG-5		16	25N	1E	440NL	292EL	NE	746	1640		57823	1971	*
539	PRATT H K	1	LARSON FRANK COMM	17	25N	1E	990NL	650EL	SENW	765	1127	SIL		1969	
25	MORTON OIL & GAS	1	RUCKE J E	18	25N	1E	4140L	300WL	SWNE	780	1770	CHMP	5244	1940	
426	NORTHERN ILL GAS CO	CG-6		19	25N	1E	2120SL	61EL	SE	817	1130		57824	1971	*
429	NORTHERN ILL GAS CO	CG-4		11	25N	1W	130NL	84EL	NE	740	1085		57822	1971	*
242	WHITMER E L	1	SHAW GLADYS L	28	26N	1E	330SL	330WL	SE	755	1030	SIL		1965	*
68	MORTON OIL & GAS	1	MORELAND	31	26N	1E	305NL	490WL	NWSE	753	2175	CAM	27869	1940	
423	NORTHERN ILL GAS CO	CG-2		25	26N	1W	2583SL	65EL	SE	642	1357		57820	1971	*
234	CENTRAL ILL LIGHT CO	C-19	CILCO (A WETTSTEIN)	27	26N	1W	100SL	55EL	NE	734	994	DEV			*
233	CENTRAL ILL LIGHT CO	C-7	CILCO (A BACHMAN)	30	26N	1W	401NL	1300WL	NE	683	949	SIL			*
230	CENTRAL ILL LIGHT CO	C-4	CILCO (F W NICKEL)	10	26N	2W			SWSW	756	1013	SIL	40867		*
232	CENTRAL ILL LIGHT CO	C-13	CILCO (LLOYD MOC)	13	26N	2W	114SL	89EL	SE	692	921	DEV			*
231	CENTRAL ILL LIGHT CO	C-6	CILCO (I W KENNELL)	13	26N	2W	244NL	823EL	NWNW	729	960	DEV			*
331	MORTON ASSOCIATES IN			14	26N	2W	330SL	330WL	NWNW	756	1056			1969	*
226	CENTRAL ILL LIGHT CO	C-1	CILCO (M HANTER)	14	26N	2W	60SL	211EL	SE	744	950	DEV			*
229	CENTRAL ILL LIGHT CO	C-5	CILCO (JET FLAME GAS	15	26N	2W	100NL	275EL	NE	750	1060	SIL	40866		*
227	CENTRAL ILL LIGHT CO	C-9	CILCO (G IMHOFF)	22	26N	2W	58NL	100EL	NE	755	1035	SIL			*
225	CENTRAL ILL LIGHT CO	C-2	CILCO (ED PFEFFINGER	22	26N	2W	42SL	75EL	SE	750	990	DEV			*
228	CENTRAL ILL LIGHT CO	C-8	CILCO (C BRADLO)	25	26N	2W	56NL	592WL	NW	752	1004	DEV			*
473	NORTHERN ILL GAS CO	WD-4		1	27N	1E	50SL	46EL	NE	723	1204		58245	1972	*
245	RINGGER H H	1	BELL ROY C	4	27N	2E	330SL	330WL	SW	694	1198	CINC	53041	1966	*
476	NORTHERN ILL GAS CO	WD-1		5	27N	2E	56NL	600EL	NE	711	1328		58242	1972	*
472	NORTHERN ILL GAS CO	WD-5		10	27N	2E	39NL	237WL	NE	720	1152	CINC	58246	1972	*
475	NORTHERN ILL GAS CO	WD-2		30	27N	2E	135SL	59WL	SW	725	1252	CINC	58243	1972	*
154	CENTRAL ILL LIGHT CO	B-1	CILCO (WINGRICH)	1	27N	2W	2613SL	31WL	SW	822	966	DEV			*
165	CENTRAL ILL LIGHT CO	A-4	CILCO (A SCHRUCK)	4	27N	2W	39SL	139EL	SE	765	925	DEV			*
222	CENTRAL ILL LIGHT CO	B-11	CILCO (G IMHOFF)	11	27N	2W	93SL	50EL	NE	780	995	SIL			*
166	CENTRAL ILL LIGHT CO	B-5	CILCO (J SCHUMACHER)	15	27N	2W	50NL	939EL	NE	766	960	DEV			*
236	CENTRAL ILL LIGHT CO	C-17	CILCO (W WANGLOEF)	29	27N	2W	62NL	354EL	NWNWNW	769	974	DEV			*
167	CENTRAL ILL LIGHT CO	A-1	CILCO (J SNYDER)	1	27N	3W	85NL	1510WL	NE	711	911	SIL			*
235	CENTRAL ILL LIGHT CO	C-18	CILCO (C TYLER)	28	27N	3W	850SL	135EL	SWSE	770	1005	SIL	40862		*
237	CENTRAL ILL LIGHT CO	C-20	CILCO (E S BYWELY)	30	27N	3W	2254NL	710WL	NW	722	828	DEV			*
219	CENTRAL ILL LIGHT CO	B-9	CILCO (BEN ZOSS)	30	28N	1W	79NL	49EL	SE	741	950	SIL			*
220	CENTRAL ILL LIGHT CO	B-10	CILCO (A WALTZEN)	15	28N	2W	1162NL	2335WL	SE	724	820	DEV			*
217	CENTRAL ILL LIGHT CO	A-8	CILCO (LENA ZUSS)	26	28N	2W	2617SL	485WL	NE	713	822	DEV	41311		*
286	DEITRRICK JOHN	1	RANTA	26	28N	2W	160SL	150WL	SW	780	850		442	1929	
218	CENTRAL ILL LIGHT CO	A-3	CILCO (JOHN ADAMS)	31	28N	2W	1171NL	2324WL	NW	684	823	SIL			*
221	CENTRAL ILL LIGHT CO	B-7	CILCO (WILLIAM SCHRU	33	28N	2W	1297SL	1390EL	SW	744	950	SIL			*
223	CENTRAL ILL LIGHT CO	B-13	CILCO (W TANTON)	34	28N	2W	250SL	2561WL	NE	775	930	SIL			*
164	CENTRAL ILL LIGHT CO	A-2	CILCO (W SCHENTZ)	35	28N	2W	1819SL	2594EL	SW	799	970	DEV			*
175	CENTRAL ILL LIGHT CO	A-6	CILCO (W SCHENTZ)	36	28N	2W	50SL	105EL	SE	784	947	DEV			*
244	NORTHERN ILL GAS CO	WC-2		1	28N	3W	35SL	WL	SENE	496	1192	CHMP	52811	1965	*
218	CENTRAL ILL LIGHT CO	A-2	CILCO	36	28N	3W	1200NL	133/WL	NW	663	807	DEV	41319		*

DEV = Devonian; SIL = Silurian; ORD = Ordovician; CINC = Cincinnatian Series (U. Ord.); CHMP = Champlainian Series (M. Ord.); CAN = Canadian Series (L. Ord.); CAM = Cambrian; and PC = Precambrian.

Cut along vertical dotted line; fold along horizontal dotted lines.

Place stamp here

Oil and Gas Section
ATTN: Devonian Well File Corrections
Illinois State Geological Survey
Urbana, Illinois 61801

Please use this form to report any corrections, additions to, or deletions from this file. Please give the county, county number, well name, and section–township–range *as shown in this publication*, followed by the correct information or the information you know is wrong.

Cut the form out, fold, and staple, and send to the address on the other side.

Well: _____

_____

_____

_____

_____

_____

Well: _____

_____

_____

_____

_____

_____

Well: _____

_____

_____

_____

_____

_____