UGR File L-146

Birdwell

Caliper Log
AND
CASING COLLAR LOCATOR

FILING NO.

COMPANY Petroleum Tech. Corp.

WELL P.T.C. #1

FIELD

COUNTY Lincoln STATE W.VA.

LOCATION: Nestiow Quad
waters of Napier Fork Red River

SEC. TWP. RGE.

OTHER SERVICES:
GRS-WSS
TL-DBC-
ENP-IS

PERMANENT DATUM GL ELEV. 1070.43
LOG MEASURED FROM KB 12' APD
DRILLING MEASURED FROM KB

ELEVATIONS:
KB. 1082.43
DF. 1081.43
GL. 1070.43

FIELD PRINT

DATE	2-24-77		
RUN NO.	ONE		
TYPE LOG	CAG		
DEPTH—DRILLER	3805		
DEPTH—LOGGER	3798		
BOTTOM LOGGED INTERVAL	3795		
TOP LOGGED INTERVAL	2300		
TYPE FLUID IN HOLE	DRY		
SALINITY PPM CL.			
DENSITY LB./GAL.			
LEVEL			
MAX. REC. TEMP.—DEG. F.	85°		
OPR. RIG TIME	1 hr.		
RECORDED BY	G. Troutman		
WITNESSED BY	Mr. Spencer		
LOCATION	Charleston, W.VA		

RUN NO.	BORE HOLE RECORD			CASING RECORD			
	BIT	FROM	TO	SIZE	WGT.	FROM	TO
1	12½	SURF	664	9⅝	NA	SURF	664
2	6¼	664	3805	7"	NA	SURF	2499

SSC-607-E

EQUIPMENT DATA

TYPE LOG	CALIPER		
TOOL MODEL	LEFA		
TOOL SERIAL NO.	NA		
TOOL DIAMETER	3⅝		
SPEED FT./MIN.	50-60		
SCALE	1"/4 DIV. or 1"=1"		
MIN. ARM DIAM.	3⅝"		
MAX. ARM DIAM.	15"		
TRUCK NO.	3085		

WELL DATA

ORIGINAL TOTAL DEPTH P.B.T.D.
TYPE WELL
OPEN HOLE SHOT WITH
AMOUNT FM. TO
AMOUNT FM. TO
AMOUNT FM. TO
SPECIAL WELL CONDITIONS:
PURPOSE OF SURVEY

REMARKS: (N.A. MEANS NOT AVAILABLE)

DEPTH	HOLE DIAMETER IN INCHES
5"	6" 7" 8" 9" 10"

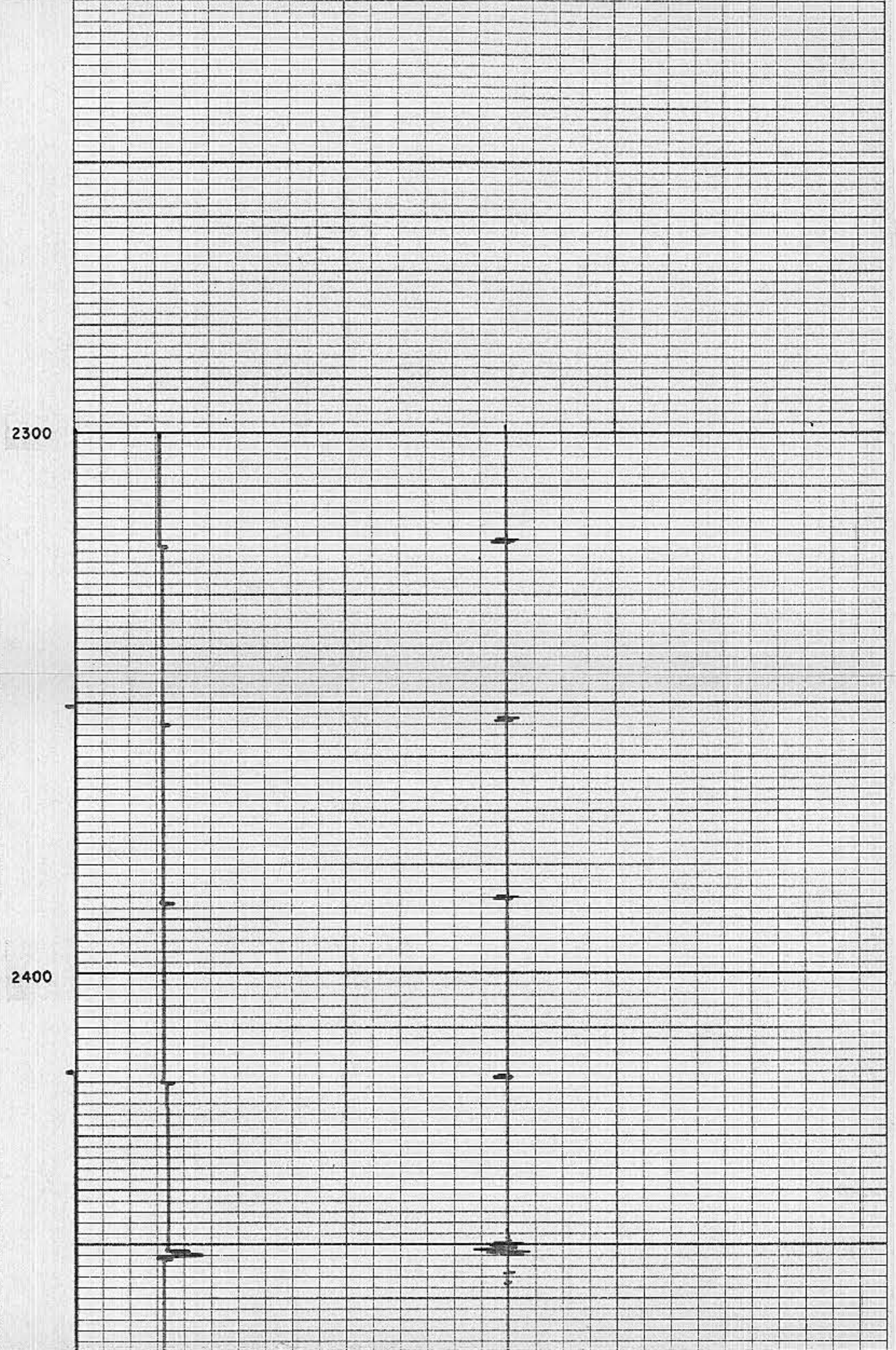

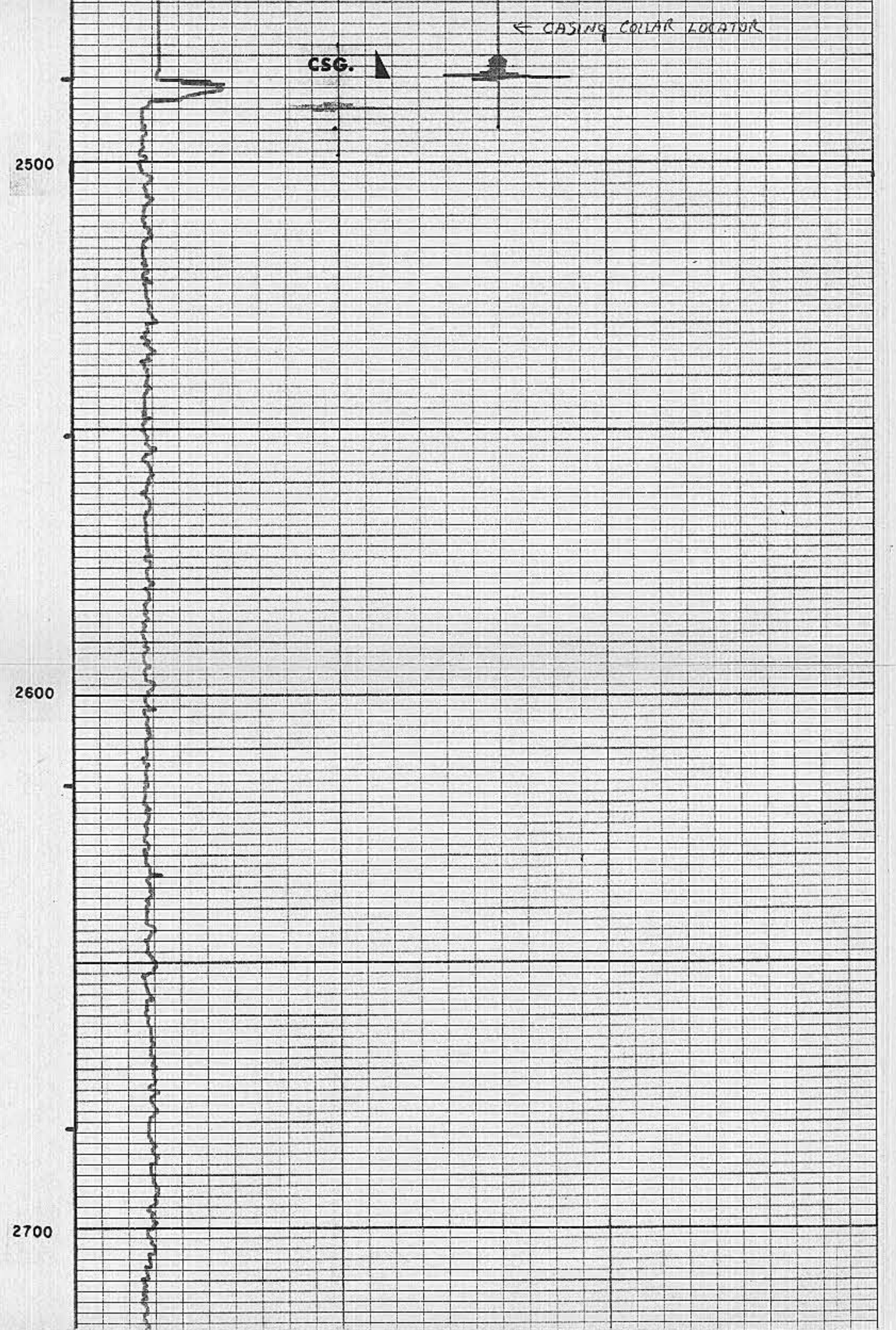

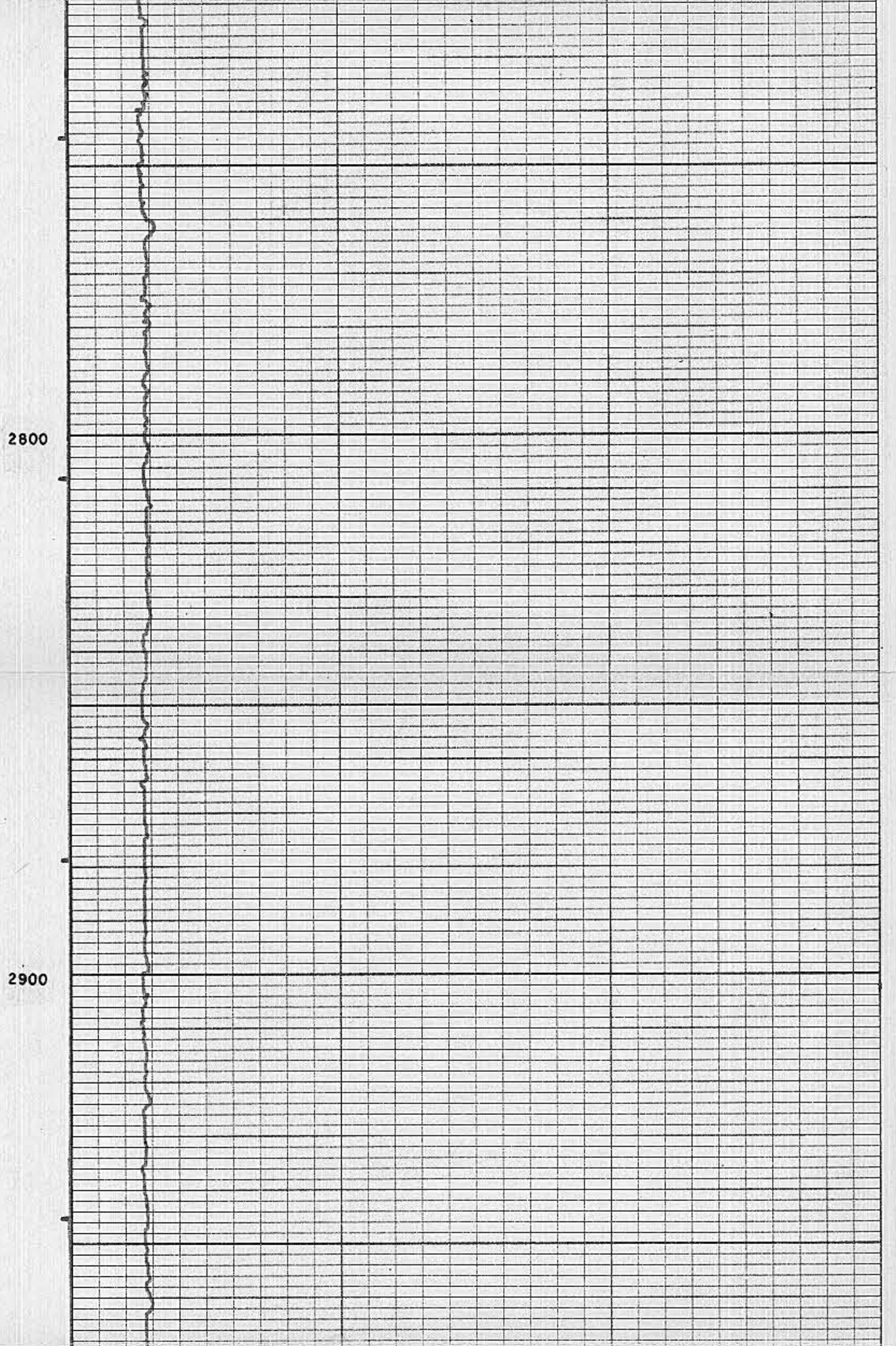

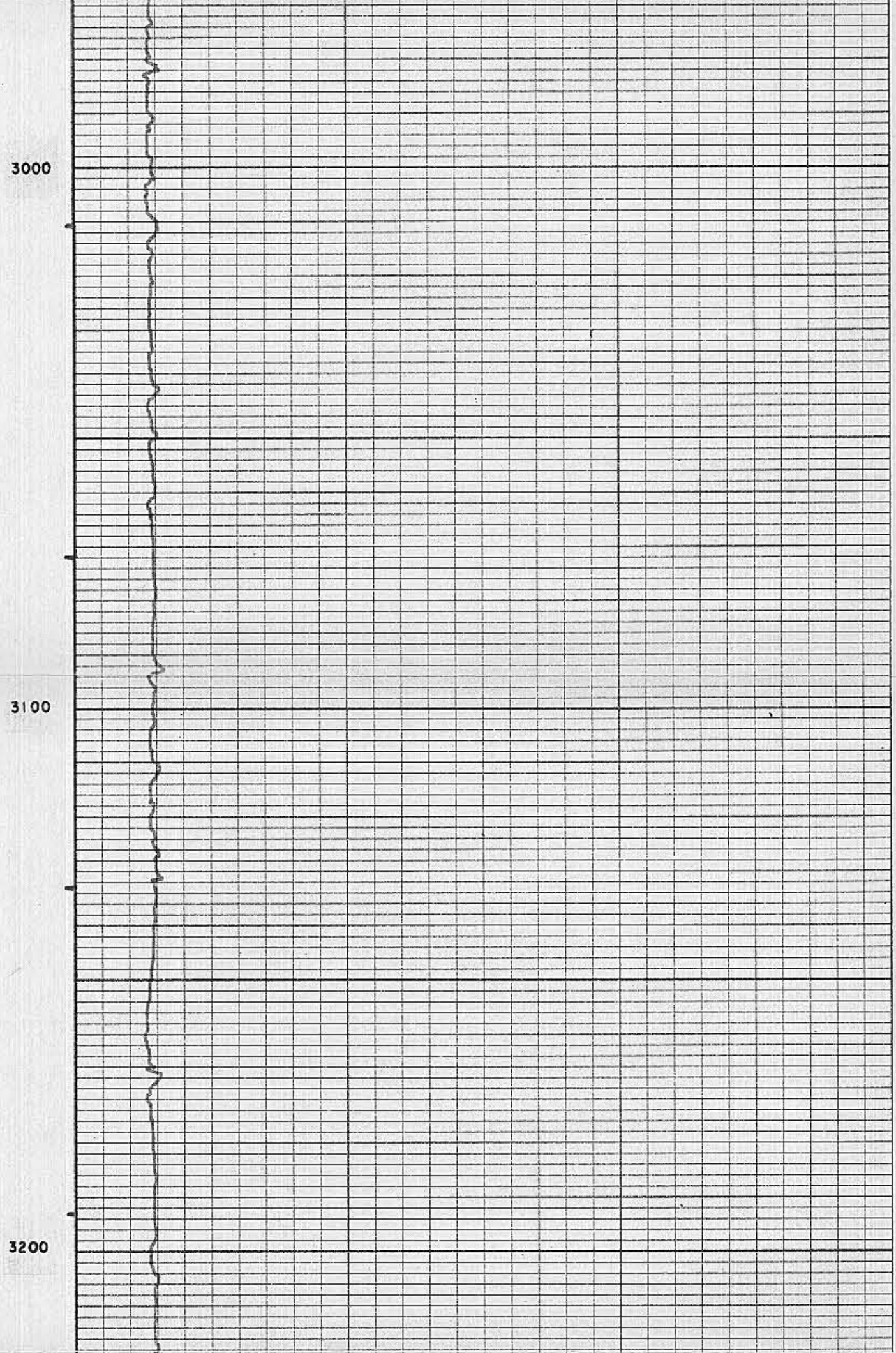

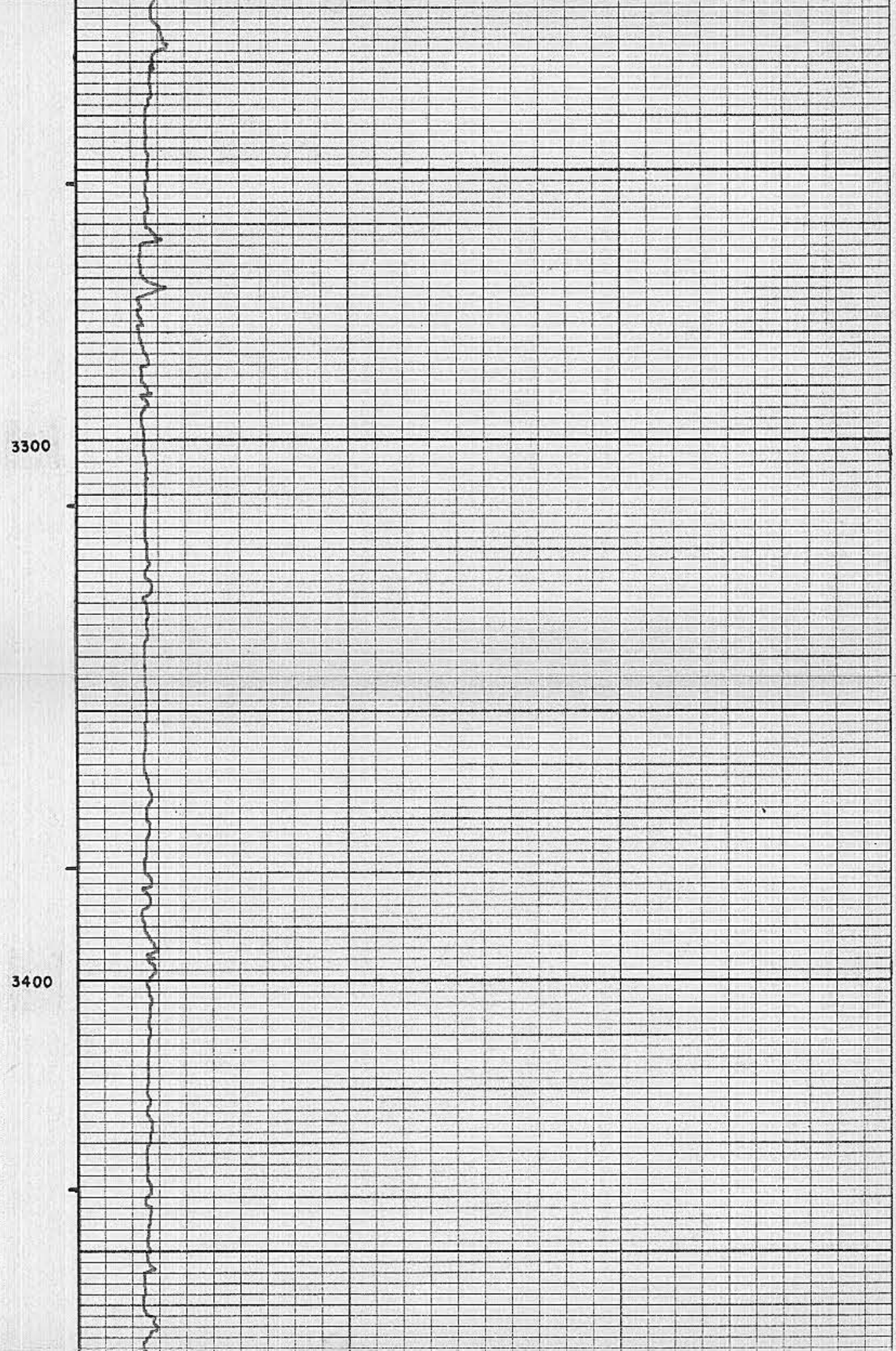

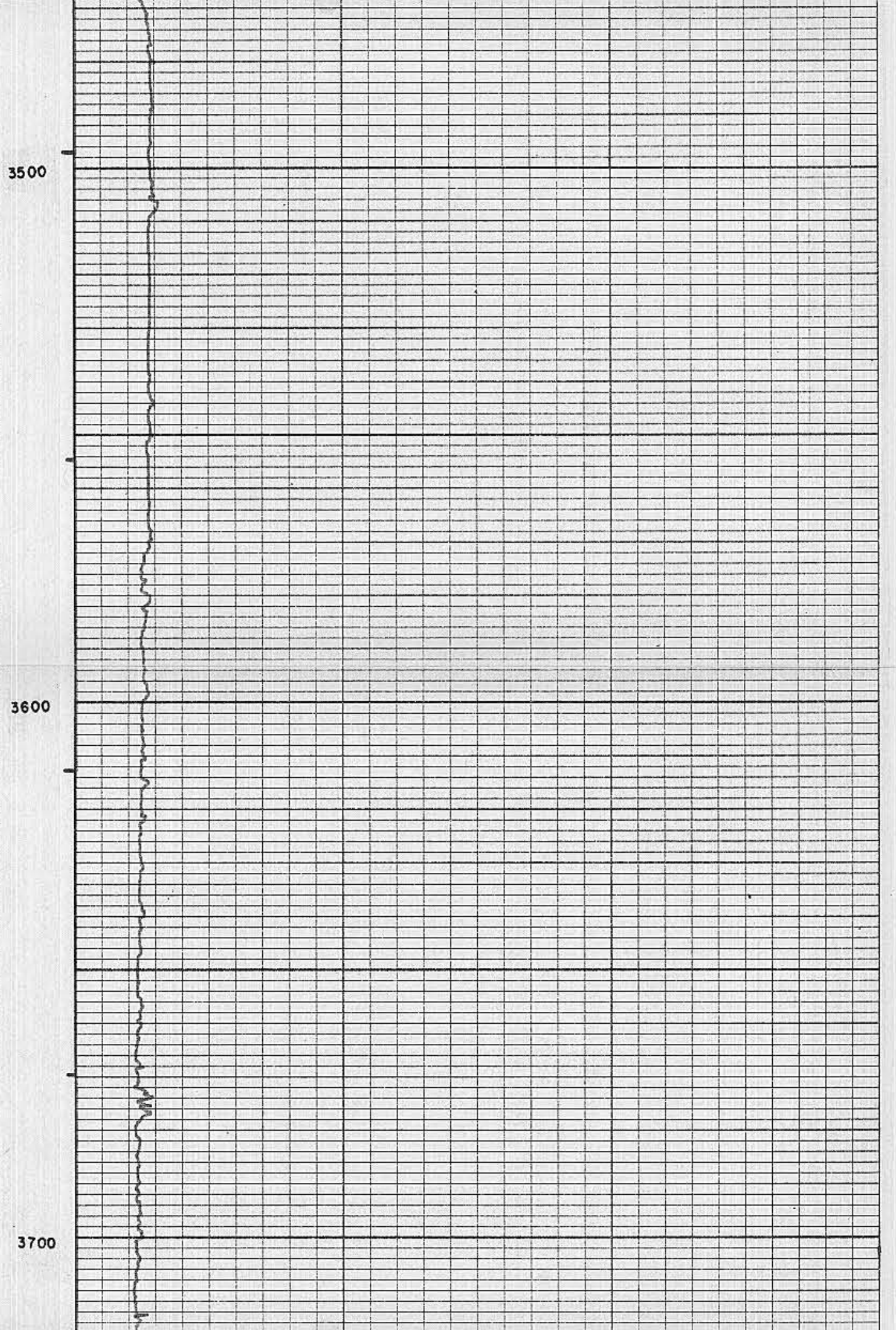

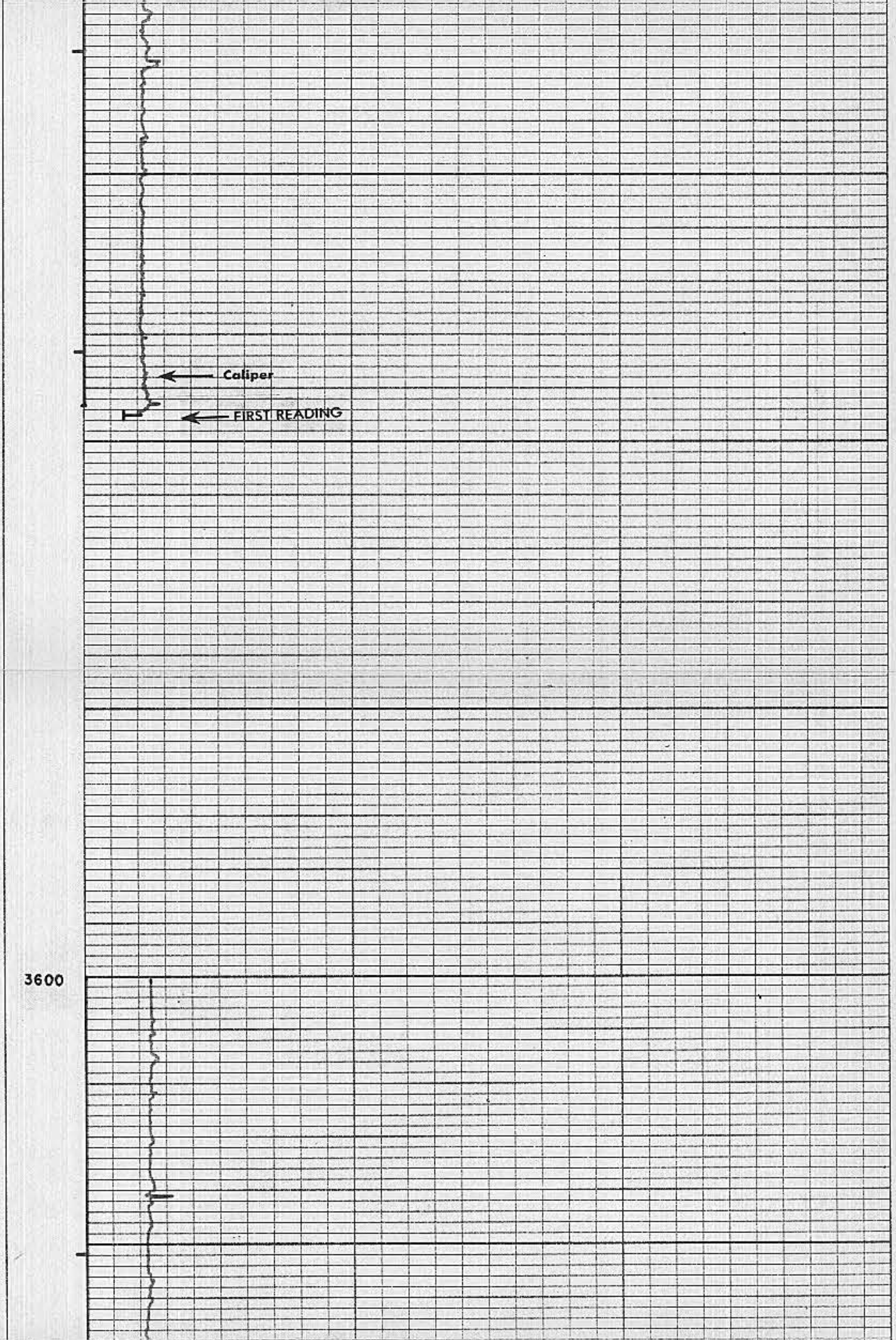

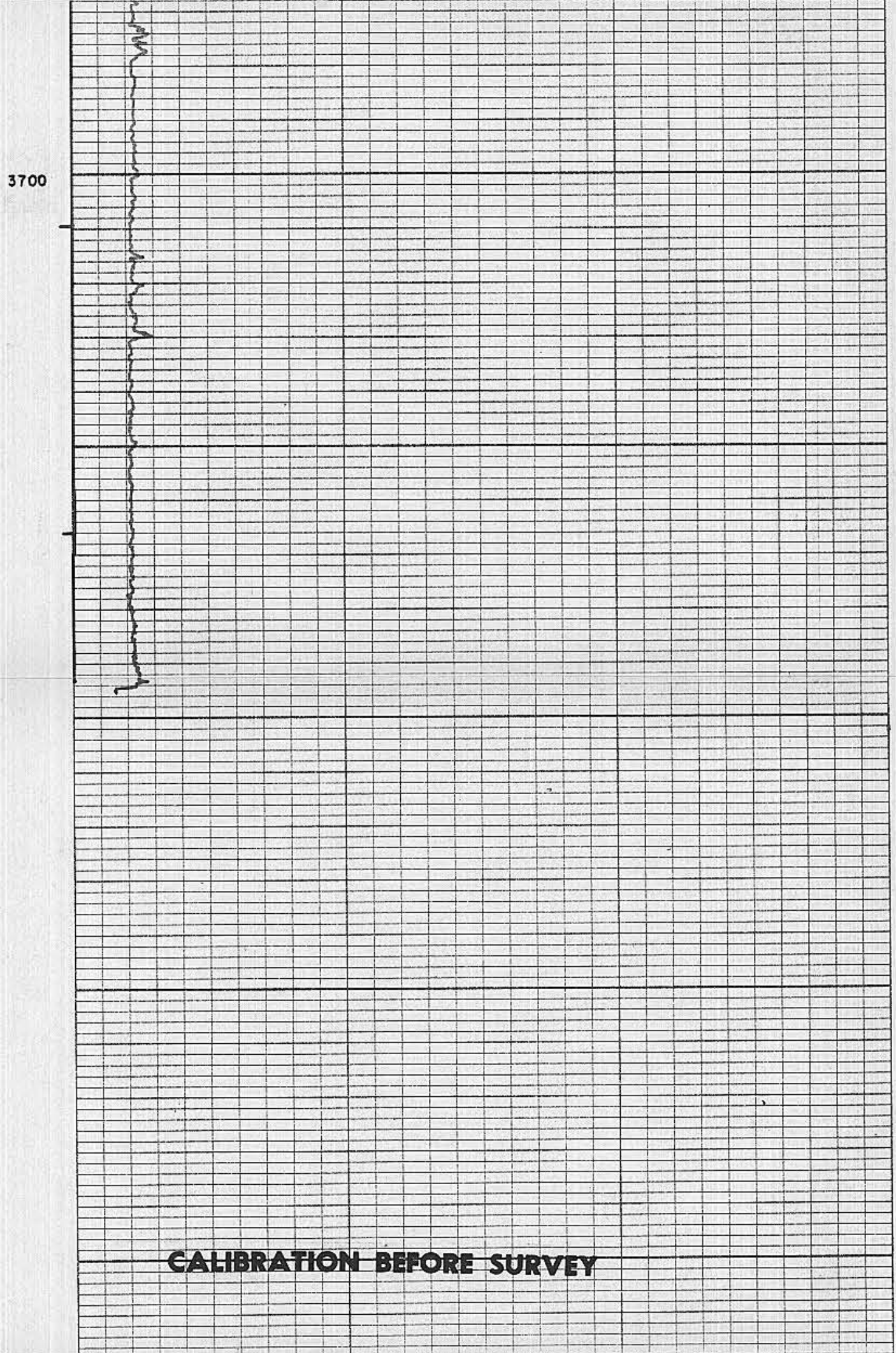

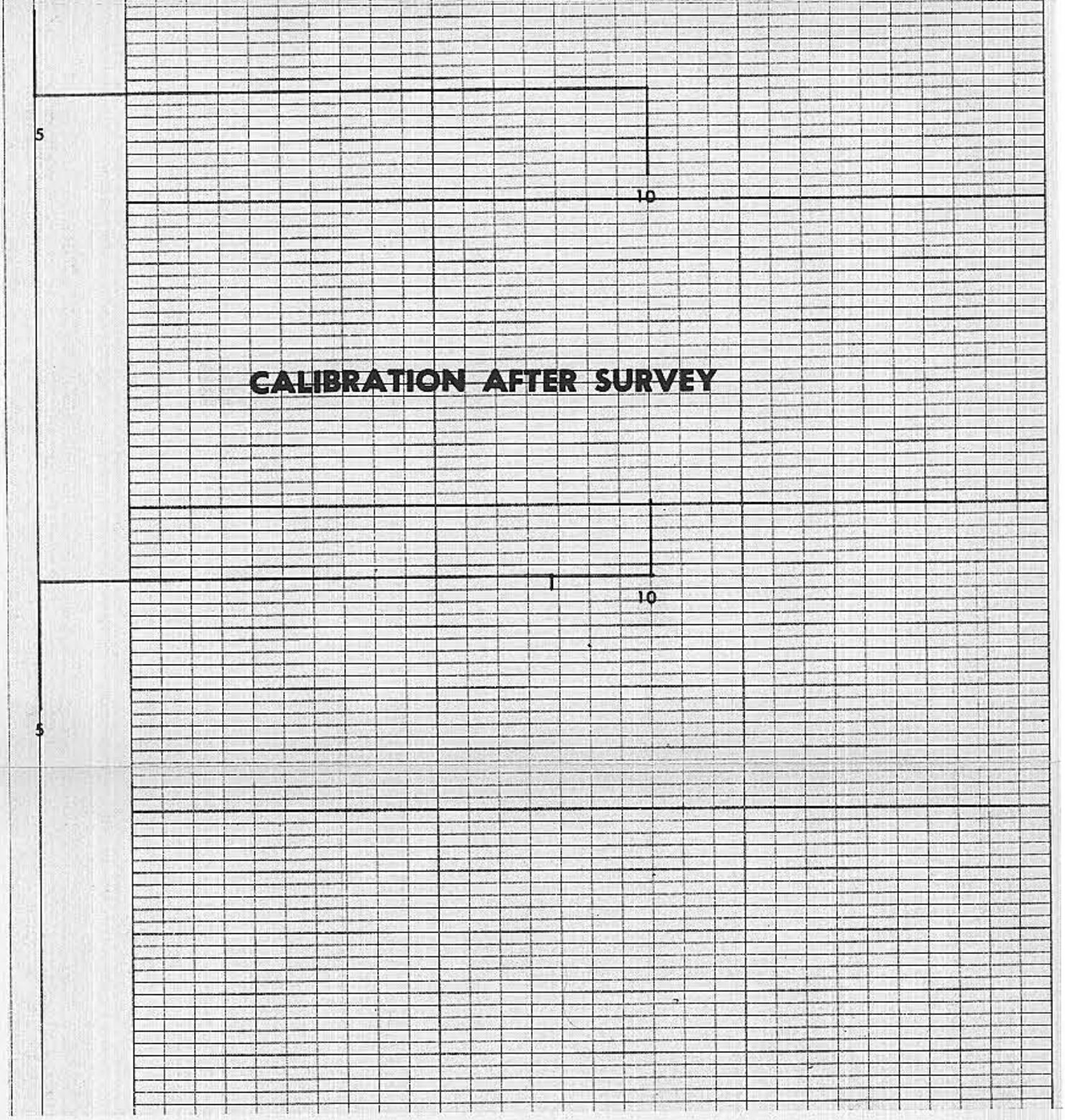

EGSP
OPEN FILE #446